



Aaska Priority Summary Based on Most Recent 209's

Date: 6/28/2019

Priority	Unit	Seq. #	Incident	Suppression Strategy	Descriptive Location	Size in Acres	24 hr. Change	% Contained	Expected Contain Date	Complexity/IC	Crews Assigned			Helicopters Assigned			SMKJ	Critical Needs	Threats (24/48 hrs)
											T-1	T2-IA	T2	T-1	T-2	T-3			
9	UYD	355	Eagle	Full Suppression	3 miles from Eagle, AK	68.3		17	7/31	Type 4 IC Kehoe K	1	1				10	None	Endangered species Native Allotments Structures Eagle Village	
10	TAD	318	Iksgiza	Full Suppression	20 miles SE of Manley Hotpsrings	17.0	16.5			Tanana Zone Duty Officer		1					None	None	
11	TAD	361	Lloyd Mountain	Point Protection	20 miles SE of Lloyd Mountain	1,800.0		n/a	7/31	Cazzaly						4	None	Two compounds with three structures each, two separate cabins	
12	UYD	337	Hadweenzic River	Monitor	26 miles NE of Beaver, AK	7,458.8	3,511.6	n/a	n/a	Sullivan							None	None (Native Allotments within 5 miles)	
13	TAD	320	Bearpaw	Full Suppression	50 miles NE of Lake Minchumina	21.8		100	7/22	Type 4 IC Dudley/Millard (t)		1				2	None	None	
14	TAD	312	Bergman	Monitor	28 miles SW of Allakaket, AK	1,731.4	1,563.4	n/a	n/a	Unstaffed							None	72 hrs - Native Allotments and structures	

# Coffee Brief

**Date: June 28, 2019**

## Weather Summary

High pressure ridging continues to be the dominant weather feature over mainland Alaska. This ridging is allowing for above normal temperatures and low RH to develop. The sea level pressure pattern is fairly flat, meaning that most winds are driven by local diurnal mountain/valley circulations. The northern Panhandle is an exception, where stronger winds out of the north are blowing offshore.

The hot and dry weather will continue through the end of this week before a fast-moving low pressure system moves from the Bering Sea to Alaska's Interior Sunday and Monday. This low pressure system will bring cooler weather and a period of rain to Alaska's Interior Sunday and Monday. The relief will be short-lived, however, as ridging is forecast to redevelop over mainland Alaska in the wake of this low on Tuesday and Wednesday.

## Preparedness Levels & Alaska Fire Activity

Alaska	4
National	2

Light Initial Attack Activity New Fires and Acres: 6 fires for 3.2 acres
---

Alaska Fuel Status [Alaska Fire and Fuels Map](#)

***There currently no Fuels and Fire Behavior Advisories out for Alaska***

## Fuels/Fire Potential

Several areas in Alaska have Initial Spread Index (ISI) values above 8 today, indicating increased chance of active fire behavior in spruce. The Kuskokwim Valley, central and eastern Interior, Copper River Basin, and the northern Panhandle all have ISI values of greater than 8.

Build Up Index (BUI) values continue to climb each day through this dry period.

The spruce adjective rating shows moderation in western and northwestern Alaska, but no such relief has been realized for the active fires in Alaska.

## Resources

Aviation within Alaska	
Jumpship	6
Aerial Supervision	6
Tanker/FireBosses	12
T1 Helicopter Limited	3
T1 Helicopter Standard	1
T2 Helicopter Limited	2
T2 Helicopter Standard	9
T3 Helicopter Standard	9

Crews Committed within Alaska			
Type 1	Available		AK
Type 1	Committed	2	AK
Type 2IA	Available		AK
Type 2IA	Committed	3	AK
Type 2 Agency	Available		AK
Type 2 Agency	Committed	3	AK
Type 2	Available		AK
Type 2	Committed	10	AK
Type 1	Available		L-48
Type 1	Committed	13	L-48
Type 2IA	Committed	8	L-48

T-10 and T-42 out of service today.

## Current Incident Details


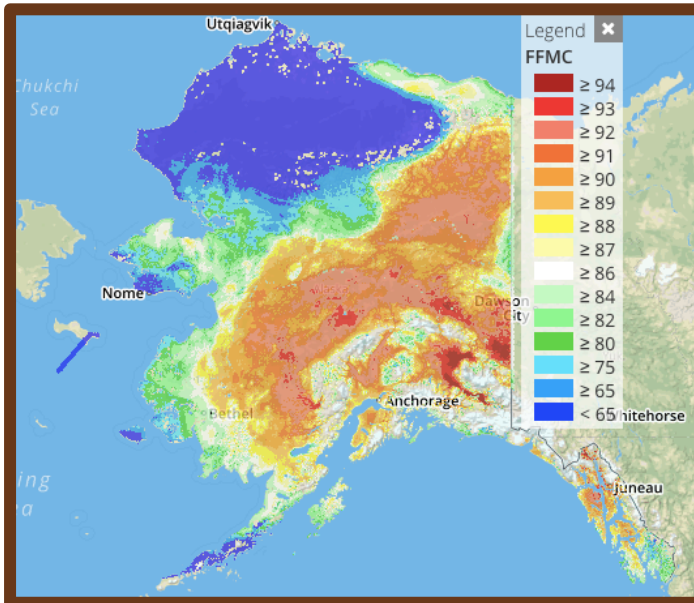
Today's Activity							
Incident Name	Unique Fire Identifier	Size in Acres	Status	Personnel	POO Jurisdictional Agency	Latitude	Longitude
Klatsuta	2019-AKTAD-000397	0.1	Unstaffed		FWS	64.93983	-153.6634

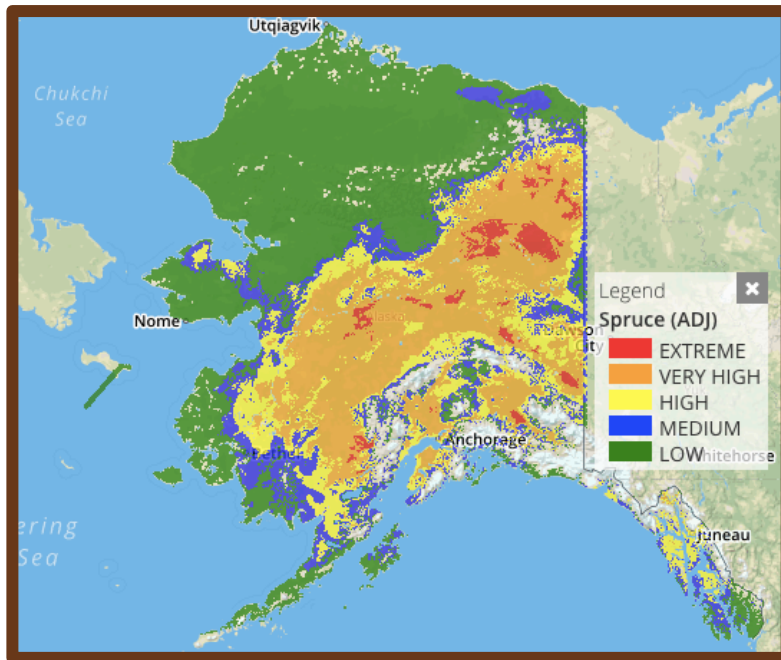
All tactical resources stationed in Fairbanks flew today.

Fire 398 demobilized 8 SMKJ. Fire 202 demobilized 4 SMKJ.

For additional Incident information refer to the [AICC Web Site](#).

## Alaska Fire and Fuels





---

The Coffee Brief will be posted at PLs 4 and 5 only.

