

Alaska Interagency Coordination Center
Situation Report
Sunday - 07/14/2019

Wildland Fires	New	Out	Active	Merged	YTD Fires	YTD Acres
Alaska Fire Service (AFS)	7	0	84	1	170	935,532.6
GAD (Galena Zone)	7	0	32	1	61	112,606.7
MID (Military)	0	0	6	0	43	49,227.4
TAD (Tanana Zone)	0	0	19	0	26	192,839.7
UYD (Upper Yukon Zone)	0	0	27	0	40	580,858.8
State of Alaska (DOF)	7	2	96	3	286	649,365.3
CRS (Copper River)	0	1	3	0	13	270.0
DAS (Delta)	0	0	3	0	14	11,950.8
FAS (Fairbanks)	1	0	11	0	35	54,543.4
KKS (Kenai)	0	0	8	0	50	100,702.5
MSS (AnchorageMatSu Area)	1	1	6	0	63	528.0
SWS (Southwest)	5	0	61	3	96	437,677.1
TAS (Tok)	0	0	4	0	15	43,693.5
Forest Service (USFS)	0	0	4	0	23	9.6
CGF (Chugach)	0	0	1	0	4	0.8
TNF (Tongass)	0	0	3	0	19	8.8
Statewide Totals	14	2	184	4	479	1,584,907.5

Active Wildfires:

Protection Summary:	CRI	FUL	MOD	LIM	NoEntry	TOTAL
AFS Protection:	2	10	15	58	0	85
DOF Protection:	11	27	10	47	0	95
USFS Protection:	1	2	1	0	0	4
Protection Totals:	14	39	26	105	0	184

Active Fires Status Summary

	Staffed		Unstaffed	
	Contained (S/C)	Uncontained (S/U)	Contained (U/C)	Uncontained (U/U)
AFS Protection:	0	12	6	66
DOF Protection:	0	16	14	66
USFS Protection:	0	0	3	0
Status Totals:	0	28	23	132

Active Fires Acreage Summary

	Acres	Acreage Change
14 New	1,092.4	
26 Staffed	546,023.6	10,022.3
145 Monitor	944,080.1	176,737.8
1 Out	0.3	0.0
2 Prescribed	13,615.0	2,759.0
188 Fires	Total Acres: 1,504,811.4	

Prescribed Fires

	YTD Fires	YTD Acres	New	Active	Out Yesterday
Military	2	15,165.0	0	1	0
State of Alaska	1	4.0	0	1	0
Fuels Management Totals:	3	15,169.0	0	2	0

Cause Summary For All Fires (Includes Merged Fires But Not Prescribed Fires)

No Cause Entered:	1	0.1 Acres
Unknown:	1	506.0 Acres
Human:	211	35,625.2 Acres
Lightning:	259	1,544,802.4 Acres
Undetermined:	8	3,973.9 Acres
Total:	480	1,584,907.6 Acres

Daily Report From: 07/13

0.2 Acreage On 07/13

Lat: **63 55.4420** Status: U/U Acres: **0.2** Option: **Limited**
 911552 Lon: **148 46.0690** Start Date: **07/13** Area: **FAS**
 Owner: **State** Unit: **AKAKS-Alaska-Other**
 552 Name: **Lignite Creek 19** Cause: **Lightning**

Fire reported burning 5 miles east of the Usibelli Coal Mine in the Lignite Creek area. Approximate size is .25 and is believed to be lightning caused. If aircraft is available plan is to recon incident tomorrow.

Daily Report From: 07/13

5.0 Acreage On 07/13

ME64 Lat: **62 27.8700** Status: S/U Acres: **5.0** Option: **Full**
 904551 Lon: **157 58.0600** Personnel: **7** Start Date: **07/13** Area: **SWS**
 PNME64 Owner: **ANCSA** Unit: **AKDYN-Doyon, Limited**
 551 Name: **Boulder Creek** Cause: **Lightning**

The fire was reported by local residence of Flat as a fire coming down the hill toward the runway with values at risk. A-4 was diverted to the area and reported the fire as 5 acres, burning in spruce and brush, 100% active with high spread potential. The fire was located .7 miles for the Flat airstrip. J-63, H-99675 and T-52 responded. The retardant and bucket work were effective, the fire laid down and smokejumpers worked the hotspots.

Daily Report From: 07/13

5.0 Acreage On 07/13

ME63 Lat: **65 27.1267** Status: U/U Acres: **5.0** Option: **Limited**
 Lon: **164 37.2000** Start Date: **07/13** Area: **GAD**
 Owner: **State** Unit: **AKAKS-Alaska-Other**
 550 Name: **Garfield Creek** Cause: **Lightning**

This fire was reported by a civilian at 1920. B- 6 observed the fire and reported at 10 acres, burning in tundra to the northeast with backing and crawling. The fire is located on the north side of the river. There are 3 structures and a mine 2 miles to the southwest.

Daily Report From: 07/13

0.1 Acreage On 07/13

ME65 Lat: **63 05.2067** Status: U/U Acres: **0.1** Option: **Limited**
 904549 Lon: **152 59.4017** Start Date: **07/13** Area: **SWS**
 PNME65 Owner: **State** Unit: **AKAKS-Alaska-Other**
 549 Name: **Dennis Creek** Cause: **Lightning**

The fire was reported by detection 222ME as .1 acre, rank 1, smoldering in black spruce and tundra. The fire plots in Limited and there are no values at risk.

Daily Report From: 07/13

5.0 Acreage On 07/13

ME6T Lat: **65 39.9250** Status: S/U Acres: **5.0** Option: **Modified**
 Lon: **155 54.5700** Personnel: **8** Start Date: **07/13** Area: **GAD**
 Owner: **USFWS** Unit: **AKKUR-Koyukuk National Wildlife Refuge**
 547 Name: **Nayuka River** Cause: **Lightning**

This fire was reported by A/A 2AL on the way to another fire. Agency aircraft N864SF observed the fire and reported it at 5 acres and burning in tundra and black spruce. The fire was creeping with 1 foot flame lengths. A jumpship responded to the fire and deployed 8 smokejumpers, 4 on the northern side of the fire, and 4 on the southern side of the fire. 2 firebosses worked the fire for one fuel cycle. Jumpers will continue to work on the fire.

Daily Report From: 07/13

1.0 Acreage On 07/13

ME6F Lat: **68 08.3950** Status: U/U Acres: **1.0** Option: **Limited**
 Lon: **160 45.3000** Start Date: **07/13** Area: **GAD**
 Owner: **NPS** Unit: **AKNOP-Noatak National Preserve**
 546 Name: **Kaluktavik River** Cause: **Lightning**

The fire discovered by a VIIRS spot at 1500. There were no aerial observations made over the fire today. The fire plotted in a Limited suppression management area.

Daily Report From: 07/13

5.0 Acreage On 07/13

ME5T Lat: **66 42.9900** Status: **U/U** Acres: **5.0** Option: **Limited**
 Lon: **158 56.6217** Start Date: **07/13** Area: **GAD**
 Owner: **USFWS** Unit: **AKSWR-Selawik National Wildlife Refuge**
545 Name: **Kugarak River 2** Cause: **Lightning**

At 1300 N864SF reported the fire at 5 acres. The fire plots in Limited.

Daily Report From: 07/13

1,000.0 Acreage On 07/13

ME5K Lat: **61 33.6733** Status: **U/U** Acres: **1,000.0** Option: **Full**
904544 Lon: **158 29.3767** Start Date: **07/13** Area: **SWS**
PNME5K Owner: **ANCSA** Unit: **AKVLN-Kuskokwim Corporation**
544 Name: **Aghaluk Creek** Cause: **Lightning**

The fire was reported by detection 222ME as 1000 acres, 15% active, smoldering, creeping and spotting in black spruce and tundra. H374PA was dispatched to implement point protection on a cabin 2 miles from the head. Helitack personnel completed the mission and returned to base.

Daily Report From: 07/13

25.0 Acreage On 07/13

ME5P Lat: **61 15.1133** Status: **U/U** Acres: **25.0** Option: **Limited**
904543 Lon: **159 01.9850** Start Date: **07/13** Area: **SWS**
PNME5P Owner: **State** Unit: **AKAKS-Alaska-Other**
543 Name: **Buckstock River** Cause: **Lightning**

The fire was discovered via VIIRS. Detection 222ME flew the area and reported a 25 acre fire, 10% active, burning rank 1 in tundra and tussocks. The fire plots in Limited and no values are immediately threatened.

Daily Report From: 07/13

0.1 Acreage On 07/13

ME5P Lat: **61 36.6367** Status: **Out 07/13** Acres: **0.1** Option: **Critical**
901542 Lon: **149 32.3483** Start Date: **07/13** Area: **MSS**
 Owner: **State** Unit: **AKAKS-AK DNR-Mental Health Trust**
542 Name: **Beverly Lakes** Cause: **Human**

DOF responded to an open debris burn, left unattended that had escaped into the surrounding grass. The fire was extinguished and cold trailed. A note was left for the owner.

Daily Report From: 07/13

3.0 Acreage On 07/13

ME49 Lat: **66 43.0300** Status: **U/U** Acres: **3.0** Option: **Limited**
 Lon: **158 54.4550** Start Date: **07/13** Area: **GAD**
 Owner: **USFWS** Unit: **AKSWR-Selawik National Wildlife Refuge**
541 Name: **Kugarak River** Cause: **Lightning**

At 1255, zone detection aircraft N864SF discovered the fire located 27 miles north of Selawik. Observations showed a 3 acre black spot and the fire was declared a natural out.

Daily Report From: 07/13

30.0 Acreage On 07/13

ME5M Lat: **61 54.3850** Status: **U/U** Acres: **30.0** Option: **Modified**
904540 Lon: **158 23.6867** Start Date: **07/13** Area: **SWS**
PNME5M Owner: **State** Unit: **AKAKS-Alaska-Other**
540 Name: **Gemuna Creek** Cause: **Lightning**

The fire was discovered via VIIRS. Detection 222ME flew the area and reported a 30 acre fire, burning rank 2 in black spruce and tundra. The fire plotted in Modified. Due to no values being threatened, multiple new starts and a shortage of resources, the decision was made to initiate a non-standard response, to monitor the fire.

Daily Report From: 07/13

3.0 Acreage On 07/13

ME43 Lat: **64 07.7000** Status: **U/U** Acres: **3.0** Option: **Limited**
931539 Lon: **158 03.9000** Start Date: **07/13** Area: **GAD**
Owner: **State** Unit: **AKAKS-Alaska-Other**
539 Name: **Little Mud River** Cause: **Lightning**

The fire was reported by a mine worker and observed by N864SF as 2 acres burning in black spruce, white spruce, and tundra with 1-20 foot flame lengths. It was smoldering, creeping, backing to the south, with head fire to the north, running, and had group torching, and flanking on the east and west. The Illinois Creek mine is 10 miles to the SE, no threat at this time.

Daily Report From: 07/13

10.0 Acreage On 07/13

ME4Z Lat: **65 55.2600** Status: **U/U** Acres: **10.0** Option: **Modified**
Lon: **156 29.4717** Start Date: **07/13** Area: **GAD**
Owner: **USFWS** Unit: **AKKUR-Koyukuk National Wildlife Refuge**
538 Name: **Tom Cook Slough 2** Cause: **Lightning**

At 1155, zone detection aircraft N864SF discovered the fire located 13 miles north of Huslia. The fire was approximately 10 acres in size, 70% active and burning in black and white spruce. There are good natural barriers that separate the fire from the two allotments threatened. It was determined that no action needed to be taken at this time. The fire plotted in Modified suppression management area.

Daily Report From: 07/13 **Chalkyitsik Complex** **0.1 Acreage On 07/13**
MEB0 Lat: **66 32.7267** Status: **S/U** Acres: **0.1** Option: **Modified**
Lon: **143 03.5683** Start Date: **07/09** Area: **UYD**
Owner: **USFWS** Unit: **AKYFR-Yukon Flats National Wildlife Refuge**
466 Name: **Chalkyitsik Complex** Cause:

Crews in Chalkyitsik improved indirect dozer lines to the south and west of the village with hoses in preparation for potential firing operations. Point protection measures within the village were improved and tested. Options for additional indirect lines connecting existing natural features to the northeast of Chalkyitsik were identified. These indirect lines will protect additional structures and allotments outside of the village and prevent the Frozen Calf fire from directly impacting the village from the northeast. Personnel prepared for point protection on the most threatened allotment on Ohtig Lake which is 1.2 miles from the Bearnose Hill fire and finished setting up point protection measures on identified structures in the Black River corridor east of Chalkyitsik. Personnel began point protection at Herbert's Village on the Porcupine River. Complex total acres 236,970.

Daily Report From: 07/12 **Part of Chalkyitsik Complex** **No Acreage Change Since 07/11**
MC57 Lat: **66 32.2933** Status: **U/U** Acres: **16,513.0** Option: **Limited**
Lon: **141 40.5967** Start Date: **07/02** Area: **UYD**
Owner: **BLM** Unit: **AKEID-Eastern Interior Field Office**
424 Name: **Tettjajik Creek** Cause: **Lightning**

Daily Report From: 07/13 **Part of Chalkyitsik Complex** **3,828.0 Acreage Change Since 07/12**
MCS7 Lat: **66 29.3700** Status: **U/U** Acres: **59,737.0** Option: **Modified**
932407 Lon: **143 34.1750** Start Date: **06/29** Area: **UYD**
Owner: **ANCSA** Unit: **AKDYN-Doyon, Limited**
407 Name: **Bearnose Hill** Cause: **Lightning**

Updated acreage = 59,737.

Daily Report From: 07/13 **Part of Chalkyitsik Complex** **2,982.0 Acreage Change Since 07/12**
MB2L Lat: **66 50.6483** Status: **U/U** Acres: **126,530.0** Option: **Limited**
Lon: **142 56.3050** Start Date: **06/24** Area: **UYD**
Owner: **USFWS** Unit: **AKARR-Arctic National Wildlife Refuge**
367 Name: **Frozen Calf** Cause: **Lightning**

Acreage updated, 126,530.

Daily Report From: 07/13 **Part of Chalkyitsik Complex** **4,169.0 Acreage Change Since 07/12**
MBZ6 Lat: **66 18.5917** Status: **U/U** Acres: **34,190.0** Option: **Limited**
931348 Lon: **144 03.1983** Start Date: **06/22** Area: **UYD**
Owner: **State** Unit: **AKAKS-Alaska-Other**
348 Name: **Tractor Trail 2** Cause: **Lightning**

Acreage update 34,190.

Daily Report From: 07/13

No Acreage Change Since 07/12

ME3M Lat: **66 54.1100** Status: S/U Acres: **1,000.0** Option: **Modified**
 Lon: **156 21.3550** Personnel: **8** Start Date: **07/12** Area: **GAD**
 Owner: **ANCSA** Unit: **AKNAN-NANA Regional Corporation, Incorporated**
535 Name: **Mauneluk River** Cause: **Lightning**

The fire has grown to 1000 acres. Eight smoke jumpers cut saw lines, plumbed hose lays around cabins, prepped for point protection, and they built a helispot. Bravo 6 and A/A 2AL performed aerial supervision duties over the fire. Fire bosses 208, 209, 2011, 214 and Scoopers 260, 263 were used for one fuel cycle for water operations. They made good progress slowing down the fire on the south and western flanks. Aerial operations were hampered by poor visibility on the eastern flank. The fire continues to push towards the north into dense black spruce. Jump ships 17 and 21 deployed para cargo to the fire personnel at the cabin sites. Tomorrow's plan is for the smoke jumpers to continue prepping structure sites and to use H-6HJ to transport the Midnight Sun IHC to the fire from Dahl Creek Airstrip in the afternoon. A local boat operator was hired to assist with shuttling fire personnel to cabin sites along the Kobuk and Mauneluk Rivers.

Daily Report From: 07/13

No Acreage Change Since 07/12

ME3F Lat: **62 03.9020** Status: S/U Acres: **4,700.0** Option: **Modified**
904534 Lon: **158 19.0657** Personnel: **29** Start Date: **07/12** Area: **SWS**
PNME3F Owner: **State** Unit: **AKAKS-Alaska-Other**
534 Name: **Smith Creek** Cause: **Lightning**

Firefighters continued assessing and preparing the Donlin Mine for structure protection. Fire managers directed local heavy equipment to remove fuel and prepare safety zones. The mine management made the decision to pull the majority of the personnel off the site with small aircraft. The Dalton IHC Type 1 crew arrived on the fire and command was transferred to one of the crew members and smoke jumpers were retrieved back to McGrath.

Daily Report From: 07/13

No Acreage Change Since 07/12

MEZ2 Lat: **64 13.6780** Status: S/U Acres: **1,135.0** Option: **Full**
911508 Lon: **149 22.1260** Personnel: **153** Start Date: **07/11** Area: **FAS**
PNMEZ2 Owner: **Private** Unit: **AKPRI-Private**
508 Name: **Kobe** Cause: **Undetermined**

Crews continue to complete containment line and mop up interior and dozer berms. Fire continues to smolder with isolated torching and open flames in the interior. H120SH flew the fire and acreage was adjusted due to mapping.

Daily Report From: 07/13

No Acreage Change Since 07/12

MEP9 Lat: **66 26.4654** Status: S/U Acres: **300.0** Option: **Full**
932493 Lon: **147 10.7040** Personnel: **7** Start Date: **07/11** Area: **UYD**
 Owner: **ANCSA** Unit: **AKDYN-Doyon, Limited**
493 Name: **Tony Slough** Cause: **Lightning**

Firefighters continue to access structures by boats, assess threats, and make plans for protection. Logistical considerations and operations are being closely coordinated with incident 337 resources located approximately 6 miles upriver. A command repeater was setup and activated to improve communications across the incidents.

Daily Report From: 07/13

No Acreage Change Since 07/12

MEL8 Lat: **61 45.2666** Status: S/U Acres: **5.0** Option: **Modified**
904487 Lon: **157 22.1833** Personnel: **27** Start Date: **07/10** Area: **SWS**
PNMEL8 Owner: **ANCSA** Unit: **AKCAN-Calista Corporation**
487 Name: **McCally Creek** Cause: **Lightning**

Fires 487, 491, and 499 grew together today. The combined size is now 1,200 acres.

Daily Report From: 07/13

No Acreage Change Since 07/12

MEL1 Lat: **65 37.4667** Status: S/U Acres: **2,000.0** Option: **Limited**
 Lon: **150 01.9983** Personnel: **51** Start Date: **07/10** Area: **TAD**
 Owner: **BLM** Unit: **AKCYD-Central Yukon Field Office**
485 Name: **Grouse Creek** Cause: **Lightning**

Fire continued steady growth in several directions due to thunderstorm associated winds. Light precipitation occurred over the fire area. Sky conditions were clear enough for first aerial recon in several days to ascertain fire growth and prioritization of values at risk. Prep work continued with sprinkler kits. A community meeting was held at 1500 and was positively received. Type 3 team made it into Rampart and in-briefed with current ICT3. Anticipating completion of type 2 crew transport into Rampart later this evening via boat.

Daily Report From: 07/13

1.0 Acreage Change Since 07/12

MEK8 Lat: **63 27.7717** Status: S/U Acres: **83.0** Option: **Full**
913483 Lon: **143 10.2483** Personnel: **33** Start Date: **07/10** Area: **TAS**
 Owner: **ANCSA** Unit: **AKVLN-Tanacross, Incorporated**
483 Name: **Wolf Lake** Cause: **Undetermined**

Worked saw line, demobilized smokejumpers and inserted T2 crew. Supplies were received and better communications equipment is now in place.

Daily Report From: 07/13

No Acreage Change Since 07/12

MD9R Lat: **63 13.6166** Status: S/U Acres: **300.0** Option: **Modified**
904464 Lon: **154 52.4333** Personnel: **41** Start Date: **07/09** Area: **SWS**
PNMD9R Owner: **State** Unit: **AKAKS-Alaska-Other**
464 Name: **Hidden Creek** Cause: **Undetermined**

Significant progress was made today due to the arrival of supply order. The first two priority structures have been plumbed and work has begun on the third priority. Fire managers estimate that they are 20% complete with structure protection preparations. The Bear Divide IHC arrived on the fire.

Daily Report From: 07/13

No Acreage Change Since 07/12

MD8S Lat: **61 48.8833** Status: S/U Acres: **195.0** Option: **Full**
914461 Lon: **145 33.0334** Personnel: **102** Start Date: **07/08** Area: **CRS**
PNMD8S Owner: **ANCSA** Unit: **AKAHN-Ahtna, Incorporated**
461 Name: **Klutina River** Cause: **Human**

Precipitation aided crews in suppression efforts. Breckenridge IHC arrived and was boated in to DP-2. Minimal growth was observed.

Daily Report From: 07/13

No Acreage Change Since 07/12

MD72 Lat: **64 52.0667** Status: S/U Acres: **3.6** Option: **Full**
911459 Lon: **149 44.9000** Personnel: **32** Start Date: **07/08** Area: **FAS**
PNMD72 Owner: **State** Unit: **AKAKS-Alaska-Other**
459 Name: **Tanana River** Cause: **Undetermined**

Heat remaining in the interior, they are continuing to work on that, and plan to grid tomorrow. New IA squad arrived, and IC transitioned. Type 1 crew will demobilize tomorrow morning.

Daily Report From: 07/13

No Acreage Change Since 07/12

MD44 Lat: **62 08.8667** Status: S/U Acres: **85.0** Option: **Critical**
901451 Lon: **149 55.7333** Personnel: **50** Start Date: **07/07** Area: **MSS**
PNMD44 Owner: **Private** Unit: **AKPRI-Private**
451 Name: **Malaspina** Cause: **Undetermined**

Minimal fire behavior is present. Potential for fire behavior or spread has been moderated by a cooler airmass and showery conditions.

Daily Report From: 07/13

No Acreage Change Since 07/12

MC8B Lat: **62 07.3500** Status: S/U Acres: **367.0** Option: **Critical**
901429 Lon: **149 59.2166** Personnel: **158** Start Date: **07/03** Area: **MSS**
PNMC8B Owner: **Private** Unit: **AKPRI-Private**
429 Name: **Montana Creek** Cause: **Undetermined**

Minimal fire behavior is present. Potential for fire behavior or spread has been moderated by a cooler airmass and showery conditions.

Daily Report From: 07/13

No Acreage Change Since 07/12

MCT8 Lat: **64 08.7000** Status: S/U Acres: **11,919.0** Option: **Full**
912409 Lon: **146 16.8667** Personnel: **29** Start Date: **06/29** Area: **DAS**
PNMCT8 Owner: **State** Unit: **AKAKS-Alaska-Other**
409 Name: **Rainbow 2** Cause: **Lightning**

The fire saw continued growth on the north east perimeter. Two boats have been hired to shuttle the Wildland Fire Module and two squads up Clear Creek to begin work on the fire perimeter. Suppression efforts have been hampered due to extremely dry fuels and the fire is burning deep in the duff. National Guard Blackhawk 152 assisted the fire today with bucketwork and progress has been made.

Daily Report From: 07/13

No Acreage Change Since 07/12

MB8M Lat: **64 35.7567** Status: S/U Acres: **69.0** Option: **Limited**
932391 Lon: **146 12.2933** Personnel: **21** Start Date: **06/26** Area: **MID**
Owner: **DOD** Unit: **AKFWQ-Fort Wainwright, Yukon TA**
391 Name: **Ninetyeight Creek** Cause: **Lightning**

No activity seen on the fire for the past 72 hours. Scattered rain showers and isolated thunderstorms will continue to bring moisture to the fire area and may produce gusty winds.

Daily Report From: 07/13

No Acreage Change Since 07/12

MB79 Lat: **64 45.3467** Status: S/U Acres: **13,854.0** Option: **Limited**
932390 Lon: **146 27.7917** Personnel: **39** Start Date: **06/26** Area: **MID**
Owner: **DOD** Unit: **AKFWQ-Fort Wainwright, Yukon TA**
390 Name: **Beaver** Cause: **Lightning**

There was minimal activity reported across the Beaver Fire today with very little heat or smoke showing. The fire received .75 inches of moisture over the past 24 hour's period. The fire will be monitored tomorrow with aviation resources to validate any activity or heat on the fire perimeter.

Daily Report From: 07/13

No Acreage Change Since 07/12

MB77 Lat: **63 30.0000** Status: S/U Acres: **45,000.0** Option: **Limited**
932389 Lon: **151 44.9700** Personnel: **5** Start Date: **06/26** Area: **TAD**
Owner: **NPS** Unit: **AKDEP-Denali National Park**
389 Name: **Foraker** Cause: **Lightning**

T-storms in area. Much greater visibility. Able to take recon flight and updated perimeter. Significant rainfall from the previous day had been localized to the northern half of the fire which was quiet. South end of the fire was very active adding significant acreage. Planning transition of IC and several firefighters. Successful prep of seismic station the previous day.

Daily Report From: 07/13

395.0 Acreage Change Since 07/12

MB1V Lat: **62 51.5833** Status: S/U Acres: **18,000.0** Option: **Full**
913362 Lon: **142 14.2000** Personnel: **175** Start Date: **06/23** Area: **TAS**
Owner: **ANCSA** Unit: **AKVLN-Tetlin Village Corporation**
362 Name: **Boundary River** Cause: **Lightning**

Monitor fire behavior and spread. Supply ground resources via helicopter. Line construction towards the Kalutna River. Structure protection data will be captured and hose and pumps will start to be collected in selected locations. Improve and build appropriate Helispots on the NW edge of the fire. Crews will construct direct line to the tie-in to Kalutna River.

Daily Report From: 07/13

10,069.0 Acreage Change Since 07/12

MB1T Lat: **64 39.1167** Status: S/U Acres: **19,377.0** Option: **Limited**
931361 Lon: **151 29.0933** Personnel: **22** Start Date: **06/23** Area: **TAD**
Owner: **State** Unit: **AKAKS-Alaska-Other**
361 Name: **Lloyd Mountain** Cause: **Lightning**

Heavy rain in the area from t-storms in previous 24 hours. First aerial recon in several days. Have updated perimeter. Discovered fire had moved north towards Mooseheart Lake into an area of numerous little lakes where it is creeping and smoldering. The rest of the fire exhibited little activity with only a few observable smokes. Setting up contingency plan to haul equipment into the Mooseheart Lake area if fire activity resumes. Mapping caches and hoses.

Daily Report From: 07/13

No Acreage Change Since 07/12

MBZ7 Lat: **66 58.8300** Status: S/U Acres: **9,108.0** Option: **Limited**
Lon: **146 34.2550** Personnel: **73** Start Date: **06/22** Area: **UYD**
Owner: **USFWS** Unit: **AKYFR-Yukon Flats National Wildlife Refuge**
349 Name: **Chandalar River** Cause: **Lightning**

The incident got in some new overhead today who were briefed and spent time assessing the fire. A morning recon flight showed minimal activity and minimal spread. They have had SW winds all day 5-8 mph with 50% cloud cover, no thunderstorms and no precipitation. Fuels are still too wet to burn and under current conditions may take 2-3 days to dry out. Transition of command to ICT3 is planned at 0700 7/14.

Daily Report From: 07/13

7,005.0 Acreage Change Since 07/12

MBY1 Lat: **66 36.4800** Status: S/U Acres: **39,029.0** Option: **Limited**
932337 Lon: **146 33.2817** Personnel: **25** Start Date: **06/22** Area: **UYD**
Owner: **USFWS** Unit: **AKYFR-Yukon Flats National Wildlife Refuge**
337 Name: **Hadweenziec River** Cause: **Lightning**

Fire behavior was observed from a recon flight, active on both west and east ends with isolated torching, slow rates of spread and steady growth, mostly on the east end growing to the NE. A command repeater was setup and is fully operational. Operationally, resources have organized into groups to the east and west of the fire. There are EMTs with the groups. Firefighters at all locations are scouting and assessing structures in their areas. Boats are being used to transport personnel and equipment up and down the rivers. They are requesting a canoe to access cabins along small waterways.

Daily Report From: 07/13

No Acreage Change Since 07/12

MBT1 Lat: **65 41.9500** Status: S/U Acres: **172,548.0** Option: **Limited**
931324 Lon: **148 21.5517** Personnel: **68** Start Date: **06/21** Area: **UYD**
PNMBT1 Owner: **State** Unit: **AKAKS-Alaska-Other**
324 Name: **Hess Creek** Cause: **Lightning**

The Livengood RAWs station reported 1.2 inches of rain on 7/12 which moderated the fire behavior. When we had a break in weather resources were able to continue mopping up the spot fires on the south side of the HWY 2 and continued monitoring the fire near identified point protection areas. Snags near Hwy 2 are falling onto the highway. We were able to work with DOT on providing some equipment to assist in snag mitigation along the road where the fire has reached. An order was placed for two lighted information boards to be able to place on either end of the fire and have coordinated with DOT on how to deploy them once the order is filled. The UAS module was able to perform aerial reconnaissance of the southwestern side of the fire to provide some Intel on where the fire sits in reference to the structures. It was a successful mission that provided valuable Intel. The camp has officially moved to our new Dalton Highway ICP and is fully operational.

Daily Report From: 07/13

9,026.3 Acreage Change Since 07/12

MB4R Lat: **64 52.4382** Status: S/U Acres: **15,963.0** Option: **Limited**
911323 Lon: **146 33.3222** Personnel: **5** Start Date: **06/21** Area: **FAS**
PNMB4R Owner: **State** Unit: **AKAKS-Alaska-Other**
323 Name: **Nugget Creek** Cause: **Lightning**

Smoke finally cleared enough for helicopters to fly, and a recon flight was done. Some smoke was observed on the fire, and it was exhibiting a low rate of spread.

Daily Report From: 07/13

No Acreage Change Since 07/12

MBS4 Lat: **64 59.2164** Status: S/U Acres: **23,948.0** Option: **Full**
911319 Lon: **148 24.9170** Personnel: **546** Start Date: **06/21** Area: **FAS**
PNMBS4 Owner: **State** Unit: **AKAKS-Alaska-Other**
319 Name: **Shovel Creek** Cause: **Lightning**

The effects of rain yesterday continue to keep fire behavior minimal. No fire growth occurred.

Daily Report From: 07/13

No Acreage Change Since 07/12

MBP5 Lat: **66 18.3500** Status: S/U Acres: **42,000.0** Option: **Modified**
Lon: **153 25.8667** Personnel: **37** Start Date: **06/21** Area: **TAD**
Owner: **BLM** Unit: **AKCYD-Central Yukon Field Office**
312 Name: **Bergman Creek** Cause: **Lightning**

Rain tapered off at 0900 at 1/4 inch. Dry since then. T-storms in the area. Will do a recon at 2000 anticipating continued slow perimeter growth. Slowly completing prep work around allotments on the lower Kanuti. Ready for firing operations off of the Koyukuk once conditions allow. Type 2 crew had begun arriving at 1600. Expecting troop shuttle to complete at 2200. Cleaning up finance and purchasing work and prepping for IC transition. Type 1 crew anticipated for arrival tomorrow.

Daily Report From: 07/13

No Acreage Change Since 07/12

L92Q Lat: **60 37.8333** Status: S/U Acres: **100,517.0** Option: **Limited**
903181 Lon: **150 26.2667** Personnel: **427** Start Date: **06/05** Area: **KKS**
PNL92Q Owner: **USFWS** Unit: **AKKNR-Kenai National Wildlife Refuge**
181 Name: **Swan Lake** Cause: **Lightning**

Minimal fire spread was observed again on the fire perimeter with limited interior smoldering, isolated torching.

Daily Report From: 07/13

No Acreage Change Since 07/12

L9HA Lat: **62 59.8167** Status: S/U Acres: **24,518.0** Option: **Limited**
913133 Lon: **141 03.6167** Personnel: **2** Start Date: **05/21** Area: **TAS**
Owner: **State** Unit: **AKAKS-Alaska-Other**
133 Name: **McArthur Creek** Cause: **Lightning**

Remove any extra gear in Div N on the north side of the McArthur fire. Begin preparations for structure and allotment protection along the Alaska-Canada Highway in identified areas.

These fires are currently in monitor status. Monitoring schedules are based on defined timeframes, but are dependent on available resources, and weather conditions. When monitoring occurs, information will be updated.

Daily Report From: 07/13 **900.0 Acreage Change Since 07/12**
ME4C Lat: **62 13.1633** Status: **U/U** Acres: **1,500.0** Option: **Limited**
904537 Lon: **158 11.7067** Start Date: **07/12** Area: **SWS**
PNME4C Owner: **State** Unit: **AKAKS-Alaska-Other**
537 Name: **Timber Creek** Cause: **Lightning**

The fire was discovered via VIIRS on 7/12. Due to numerous new starts and a shortage of appropriate resources, the fire was not observed by Forestry personnel until 7/13. Detection 222ME flew the area and reported a 1500 acre fire, 50% active, burning rank 3 in black spruce. The fire plots in Limited and no values are immediately threatened.

Daily Report From: 07/13 **2,800.0 Acreage Change Since 07/12**
ME4B Lat: **62 06.8433** Status: **U/U** Acres: **5,000.0** Option: **Full**
904536 Lon: **158 11.5533** Start Date: **07/12** Area: **SWS**
PNME4B Owner: **ANCSA** Unit: **AKVLN-Kuskokwim Corporation**
536 Name: **Peary Creek** Cause: **Lightning**

The fire was reported by Donlin Mine on 7/12. Due to numerous new starts and a shortage of appropriate resources, the fire was not observed by Forestry personnel until 7/13. Detection 222ME flew the area and reported a 5000 acre fire, 60% active, burning rank 3 in black spruce. The fire plotted in Full protection. No values were immediately threatened and the decision was made to initiate a non-standard response, the fire will be monitored.

Last Report: 07/12 **3.0 Acreage On 07/12**
ME3A Lat: **61 04.0150** Status: **U/U** Acres: **3.0** Option: **Limited**
904532 Lon: **156 26.5233** Start Date: **07/12** Area: **SWS**
PNME3A Owner: **State** Unit: **AKAKS-Alaska-Other**
532 Name: **Middle Hoholitna** Cause: **Lightning**

Last Report: 07/12 **15.0 Acreage On 07/12**
ME3G Lat: **61 12.6867** Status: **U/U** Acres: **15.0** Option: **Limited**
904531 Lon: **156 39.4033** Start Date: **07/12** Area: **SWS**
PNME3G Owner: **State** Unit: **AKAKS-Alaska-Other**
531 Name: **Hoholitna River** Cause: **Lightning**

Daily Report From: 07/13 **-42.5 Acreage Change Since 07/12**
ME3J Lat: **61 03.4575** Status: **U/U** Acres: **2.5** Option: **Limited**
904530 Lon: **157 25.7942** Start Date: **07/12** Area: **SWS**
PNME3J Owner: **State** Unit: **AKAKS-Alaska-Other**
530 Name: **Taylor Foothills** Cause: **Lightning**

The acreage change reflects the most current perimeter map.

Last Report: 07/12 **600.0 Acreage On 07/12**
ME3K Lat: **61 20.9233** Status: **U/U** Acres: **600.0** Option: **Limited**
904529 Lon: **156 54.6183** Start Date: **07/12** Area: **SWS**
PNME3K Owner: **State** Unit: **AKAKS-Alaska-Other**
529 Name: **Cotton Village** Cause: **Lightning**

Last Report: 07/12 **80.0 Acreage On 07/12**
ME2Z Lat: **61 19.2983** Status: **U/U** Acres: **80.0** Option: **Limited**
904528 Lon: **156 42.0767** Start Date: **07/12** Area: **SWS**
PNME2Z Owner: **State** Unit: **AKAKS-Alaska-Other**
528 Name: **Hoholitna** Cause: **Lightning**

These fires are currently in monitor status. Monitoring schedules are based on defined timeframes, but are dependent on available resources, and weather conditions. When monitoring occurs, information will be updated.

Last Report: 07/12 **2.0 Acreage On 07/12**
ME26 Lat: **61 17.9200** Status: **U/U** Acres: **2.0** Option: **Limited**
904527 Lon: **156 16.0200** Start Date: **07/12** Area: **SWS**
PNME26 Owner: **State** Unit: **AKAKS-Alaska-Other**
527 Name: **Diamond Peak** Cause: **Lightning**

Last Report: 07/12 **250.0 Acreage On 07/12**
ME2L Lat: **65 57.5004** Status: **U/U** Acres: **250.0** Option: **Modified**
Lon: **156 30.4620** Start Date: **07/12** Area: **GAD**
Owner: **USFWS** Unit: **AKKUR-Koyukuk National Wildlife Refuge**
526 Name: **Tom Cook Slough** Cause: **Lightning**

Last Report: 07/12 **1.0 Acreage On 07/12**
ME2J Lat: **61 29.2117** Status: **U/U** Acres: **1.0** Option: **Limited**
904525 Lon: **157 30.1633** Start Date: **07/12** Area: **SWS**
PNME2J Owner: **State** Unit: **AKAKS-Alaska-Other**
525 Name: **Vreeland Creek** Cause: **Lightning**

Last Report: 07/12 **10.0 Acreage On 07/12**
ME2D Lat: **65 32.3010** Status: **U/U** Acres: **10.0** Option: **Limited**
Lon: **157 29.2860** Start Date: **07/12** Area: **GAD**
Owner: **USFWS** Unit: **AKKUR-Koyukuk National Wildlife Refuge**
524 Name: **Hodatic River** Cause: **Lightning**

Daily Report From: 07/13 **195.0 Acreage Change Since 07/12**
ME2U Lat: **61 45.3700** Status: **U/U** Acres: **200.0** Option: **Full**
904523 Lon: **156 29.5200** Start Date: **07/12** Area: **SWS**
PNME2U Owner: **State** Unit: **AKAKS-Alaska-Other**
523 Name: **East Stoney River** Cause: **Lightning**

The fire was flown by detection 222ME who reported it to be 200 acres, 45% active, smoldering at rank 1 in black spruce, tundra and mixed hardwoods. Winds were from the southeast at 2-5 and the fire was receiving light precipitation. There are no values threatened.

Daily Report From: 07/13 **12.0 Acreage Change Since 07/12**
ME1W Lat: **61 28.2500** Status: **U/U** Acres: **14.0** Option: **Modified**
904521 Lon: **156 03.7000** Start Date: **07/12** Area: **SWS**
PNME1W Owner: **State** Unit: **AKAKS-Alaska-Other**
521 Name: **Tishimna Lake** Cause: **Lightning**

The acreage change reflects the most current perimeter map.

Daily Report From: 07/13 **550.0 Acreage Change Since 07/12**
ME3U Lat: **61 53.7100** Status: **U/U** Acres: **850.0** Option: **Limited**
904519 Lon: **156 07.0100** Start Date: **07/12** Area: **SWS**
PNME3U Owner: **State** Unit: **AKAKS-Alaska-Other**
519 Name: **Swift River** Cause: **Lightning**

The acreage change reflects the most current perimeter map. The fire was flown by N222ME, who reported the 10 % active with smoldering observed.

These fires are currently in monitor status. Monitoring schedules are based on defined timeframes, but are dependent on available resources, and weather conditions. When monitoring occurs, information will be updated.

Last Report: 07/12 No Acreage Change Since 07/11
ME0L Lat: **59 23.7400** Status: **U/U** Acres: **20.0** Option: **Full**
904518 Lon: **154 16.9233** Start Date: **07/11** Area: **SWS**
PNME0L Owner: **State** Unit: **AKAKS-Alaska-Other**
518 Name: **Venturi Lake** Cause: **Lightning**

Last Report: 07/12 -900.0 Acreage Change Since 07/11
ME0K Lat: **61 05.3560** Status: **U/U** Acres: **100.0** Option: **Limited**
904517 Lon: **156 16.8900** Start Date: **07/11** Area: **SWS**
PNME0K Owner: **State** Unit: **AKAKS-Alaska-Other**
517 Name: **Door Mountains** Cause: **Lightning**

Daily Report From: 07/13 -33.0 Acreage Change Since 07/11
ME0H Lat: **60 14.0520** Status: **U/U** Acres: **15.0** Option: **Limited**
904516 Lon: **156 31.0480** Start Date: **07/11** Area: **SWS**
PNME0H Owner: **State** Unit: **AKAKS-Alaska-Other**
516 Name: **Ethel Creek** Cause: **Lightning**

The acreage change reflects the most current perimeter map.

Daily Report From: 07/13 114.0 Acreage Change Since 07/11
ME0G Lat: **60 48.8590** Status: **U/U** Acres: **464.0** Option: **Limited**
904515 Lon: **157 24.2030** Start Date: **07/11** Area: **SWS**
PNME0G Owner: **State** Unit: **AKAKS-Alaska-Other**
515 Name: **Taylor Mountains** Cause: **Lightning**

The acreage change reflects the most current perimeter map.

Daily Report From: 07/13 -26.0 Acreage Change Since 07/11
ME0F Lat: **61 00.7000** Status: **U/U** Acres: **34.0** Option: **Limited**
904514 Lon: **157 24.5000** Start Date: **07/11** Area: **SWS**
PNME0F Owner: **State** Unit: **AKAKS-Alaska-Other**
514 Name: **Spike Mountain** Cause: **Lightning**

The acreage change reflects the most current perimeter map.

Last Report: 07/11 600.0 Acreage On 07/11
ME0B Lat: **61 14.1820** Status: **U/U** Acres: **600.0** Option: **Limited**
904513 Lon: **156 52.3510** Start Date: **07/11** Area: **SWS**
PNME0B Owner: **State** Unit: **AKAKS-Alaska-Other**
513 Name: **Little Titnuk** Cause: **Lightning**

Last Report: 07/12 4.3 Acreage Change Since 07/11
ME0C Lat: **64 56.7617** Status: **U/U** Acres: **4.4** Option: **Full**
932512 Lon: **157 59.2017** Start Date: **07/11** Area: **GAD**
Owner: **ANCSA** Unit: **AKDYN-Doyon, Limited**
512 Name: **Woodyard** Cause: **Lightning**

These fires are currently in monitor status. Monitoring schedules are based on defined timeframes, but are dependent on available resources, and weather conditions. When monitoring occurs, information will be updated.

Daily Report From: 07/13 **-22.0 Acreage Change Since 07/11**
ME0A Lat: **61 25.5570** Status: **U/U** Acres: **3.0** Option: **Modified**
904511 Lon: **158 07.5910** Start Date: **07/11** Area: **SWS**
PNME0A Owner: **State** Unit: **AKAKS-Alaska-Other**
511 Name: **Holokik Mountain** Cause: **Lightning**

The acreage change reflects the most current perimeter map.

Daily Report From: 07/13 **-116.0 Acreage Change Since 07/11**
MEZ9 Lat: **61 07.9770** Status: **U/U** Acres: **209.0** Option: **Limited**
904510 Lon: **158 25.5910** Start Date: **07/11** Area: **SWS**
PNMEZ9 Owner: **State** Unit: **AKAKS-Alaska-Other**
510 Name: **Holokuk River** Cause: **Lightning**

The acreage change reflects the most current perimeter map.

Daily Report From: 07/13 **-12.0 Acreage Change Since 07/11**
MEZ7 Lat: **61 13.0000** Status: **U/U** Acres: **23.0** Option: **Limited**
904509 Lon: **159 40.0000** Start Date: **07/11** Area: **SWS**
PNMEZ7 Owner: **BLM** Unit: **AKADD-Anchorage Field Office**
509 Name: **Discovery Creek** Cause: **Lightning**

The acreage change reflects the most current perimeter map.

Daily Report From: 07/13 **369.0 Acreage Change Since 07/11**
MEZ0 Lat: **61 47.0090** Status: **U/U** Acres: **429.0** Option: **Modified**
904507 Lon: **159 13.5410** Start Date: **07/11** Area: **SWS**
PNMEZ0 Owner: **State** Unit: **AKAKS-Alaska-Other**
507 Name: **Molybdenum Mountains** Cause: **Lightning**

The acreage change reflects most current perimeter map.

Daily Report From: 07/13 **-466.0 Acreage Change Since 07/11**
MEY7 Lat: **61 44.2900** Status: **U/U** Acres: **134.0** Option: **Modified**
904506 Lon: **158 41.1600** Start Date: **07/11** Area: **SWS**
PNMEY7 Owner: **BLM** Unit: **AKADD-Anchorage Field Office**
506 Name: **Horn Foothills** Cause: **Lightning**

The acreage change reflects the most current perimeter map.

Daily Report From: 07/13 **25.0 Acreage Change Since 07/11**
ME0M Lat: **62 06.7035** Status: **U/U** Acres: **45.0** Option: **Full**
904504 Lon: **156 15.4280** Start Date: **07/11** Area: **SWS**
PNME0M Owner: **State** Unit: **AKAKS-Alaska-Other**
504 Name: **West Devils Elbow** Cause: **Lightning**

The fire was flown by N222ME, who reported the is smoldering in black spruce, tundra.

Last Report: 07/11 **0.1 Acreage On 07/11**
901503 Lat: **61 38.8320** Status: **U/C** Acres: **0.1** Option: **Critical**
Lon: **149 06.9850** Start Date: **07/11** Area: **MSS**
Owner: **State** Unit: **AKAKS-Alaska-Other**
503 Name: **Farm Loop** Cause: **Human**

These fires are currently in monitor status. Monitoring schedules are based on defined timeframes, but are dependent on available resources, and weather conditions. When monitoring occurs, information will be updated.

Daily Report From: 07/13 **145.0 Acreage Change Since 07/11**
MEW5 Lat: **61 32.3100** Status: **U/U** Acres: **150.0** Option: **Full**
904501 Lon: **156 59.1500** Start Date: **07/11** Area: **SWS**
PNMEW5 Owner: **ANCSA** Unit: **AKVLN-Kuskokwim Corporation**
501 Name: **Beaver House Hill** Cause: **Lightning**

The fire was flown by detection 222ME who reported it to be 150 acres smoldering, creeping and torching at the heel. Winds were from the west at 5 mph and the fire was receiving light precipitation.

Last Report: 07/12 **No Acreage Change Since 07/11**
MEW4 Lat: **59 47.6450** Status: **U/C** Acres: **0.1** Option: **Critical**
903500 Lon: **151 43.8567** Start Date: **07/11** Area: **KKS**
Owner: **State** Unit: **AKAKS-Alaska-Other**
500 Name: **Chakok RD** Cause: **Human**

Last Report: 07/11 **0.1 Acreage On 07/11**
MET3 Lat: **65 12.0233** Status: **U/U** Acres: **0.1** Option: **Full**
Lon: **151 46.3017** Start Date: **07/11** Area: **TAD**
Owner: **ANCSA** Unit: **AKVLN-Tozitna, Limited**
498 Name: **Twelvemile** Cause: **Lightning**

Last Report: 07/11 **0.1 Acreage On 07/11**
MET1 Lat: **64 15.1617** Status: **U/U** Acres: **0.1** Option: **Limited**
Lon: **141 55.5417** Start Date: **07/11** Area: **UYD**
Owner: **State** Unit: **AKAKS-Alaska-Other**
497 Name: **Wilson Creek** Cause: **Lightning**

Daily Report From: 07/13 **2,100.0 Acreage Change Since 07/12**
MEU8 Lat: **62 07.5030** Status: **U/U** Acres: **7,500.0** Option: **Limited**
904496 Lon: **156 07.6660** Start Date: **07/11** Area: **SWS**
PNMEU8 Owner: **State** Unit: **AKAKS-Alaska-Other**
496 Name: **Devil's Elbow** Cause: **Lightning**

The fire was flown by detection 222ME who reported some visible heat near the slough.

Last Report: 07/11 **50.0 Acreage On 07/11**
MES2 Lat: **61 20.7630** Status: **U/U** Acres: **50.0** Option: **Limited**
904495 Lon: **157 07.1280** Start Date: **07/11** Area: **SWS**
PNMES2 Owner: **State** Unit: **AKAKS-Alaska-Other**
495 Name: **Titnuk Creek** Cause: **Lightning**

Last Report: 07/11 **0.1 Acreage On 07/11**
MER2 Lat: **64 19.8000** Status: **U/U** Acres: **0.1** Option: **Limited**
Lon: **154 23.9767** Start Date: **07/11** Area: **TAD**
Owner: **BLM** Unit: **AKCYD-Central Yukon Field Office**
494 Name: **Lost River** Cause: **Lightning**

These fires are currently in monitor status. Monitoring schedules are based on defined timeframes, but are dependent on available resources, and weather conditions. When monitoring occurs, information will be updated.

Last Report: 07/12 **No Acreage Change Since 07/11**
903492 Lat: **61 30.8617** Status: **U/C** Acres: **0.2** Option: **Critical**
Lon: **151 08.4067** Start Date: **07/11** Area: **KKS**
Owner: **Private** Unit: **AKPRI-Private**
492 Name: **Gary Ave** Cause: **Human**

Daily Report From: 07/13 **6,950.0 Acreage Change Since 07/11**
MEL9 Lat: **61 35.0850** Status: **U/U** Acres: **7,000.0** Option: **Full**
904490 Lon: **158 54.3920** Start Date: **07/10** Area: **SWS**
PNMEL9 Owner: **ANCSA** Unit: **AKVLN-Kuskokwim Corporation**
490 Name: **Kolmakof Hills** Cause: **Lightning**

The fire was flown by detection 222ME. The fire had grown to 7000 acres, was 60% active, rank 2, smoldering and creeping with single tree torching in tundra and spruce. There are no values at risk.

Daily Report From: 07/13 **1,000.0 Acreage Change Since 07/12**
MEM0 Lat: **61 43.0300** Status: **U/U** Acres: **6,000.0** Option: **Limited**
904489 Lon: **157 35.5900** Start Date: **07/10** Area: **SWS**
PNMEM0 Owner: **BLM** Unit: **AKADD-Anchorage Field Office**
489 Name: **Fuller Creek** Cause: **Lightning**

The fire was flown by detection 222ME. The fire was 6000 acres, backing and running in hardwoods. There are no values threatened.

Last Report: 07/10 **0.1 Acreage On 07/10**
MEL6 Lat: **61 49.2800** Status: **U/U** Acres: **0.1** Option: **Full**
904488 Lon: **157 30.0500** Start Date: **07/10** Area: **SWS**
PNMEL6 Owner: **ANCSA** Unit: **AKVLN-Kuskokwim Corporation**
488 Name: **Jump Peak** Cause: **Lightning**

Last Report: 07/10 **70.0 Acreage On 07/10**
MEL5 Lat: **65 36.0767** Status: **U/U** Acres: **70.0** Option: **Limited**
Lon: **149 59.4133** Start Date: **07/10** Area: **TAD**
Owner: **BLM** Unit: **AKCYD-Central Yukon Field Office**
486 Name: **Twin Ponds** Cause: **Lightning**

Last Report: 07/10 **2.5 Acreage On 07/10**
MEK9 Lat: **61 43.8700** Status: **U/U** Acres: **2.5** Option: **Limited**
914484 Lon: **144 15.0400** Start Date: **07/10** Area: **CRS**
Owner: **NPS** Unit: **AKWSP-Wrangell-St. Elias National Park and Preserve**
484 Name: **Long** Cause: **Lightning**

Last Report: 07/10 **560.0 Acreage On 07/10**
MEK3 Lat: **67 17.4762** Status: **U/U** Acres: **560.0** Option: **Limited**
Lon: **143 06.7740** Start Date: **07/10** Area: **UYD**
Owner: **USFWS** Unit: **AKARR-Arctic National Wildlife Refuge**
482 Name: **Grayling Creek** Cause: **Lightning**

These fires are currently in monitor status. Monitoring schedules are based on defined timeframes, but are dependent on available resources, and weather conditions. When monitoring occurs, information will be updated.

Last Report: 07/10 **400.0 Acreage On 07/10**
MEK2 Lat: **61 02.7400** Status: **U/U** Acres: **400.0** Option: **Limited**
904481 Lon: **159 22.1320** Start Date: **07/10** Area: **SWS**
PNMEK2 Owner: **State** Unit: **AKAKS-Alaska-Other**
481 Name: **Pit Peak** Cause: **Lightning**

Last Report: 07/10 **150.0 Acreage On 07/10**
MEM1 Lat: **61 07.1620** Status: **U/U** Acres: **150.0** Option: **Limited**
904480 Lon: **159 17.1350** Start Date: **07/10** Area: **SWS**
PNMEM1 Owner: **State** Unit: **AKAKS-Alaska-Other**
480 Name: **Swift Creek** Cause: **Lightning**

Last Report: 07/10 **15.0 Acreage On 07/10**
MEK0 Lat: **60 21.6450** Status: **U/U** Acres: **15.0** Option: **Limited**
904479 Lon: **159 51.3633** Start Date: **07/10** Area: **SWS**
PNMEK0 Owner: **USFWS** Unit: **AKR7R-Unspecified USFWS**
479 Name: **Upper Falls** Cause: **Lightning**

Last Report: 07/10 **5.0 Acreage On 07/10**
MEJ9 Lat: **60 26.8730** Status: **U/U** Acres: **5.0** Option: **Limited**
904478 Lon: **159 48.2730** Start Date: **07/10** Area: **SWS**
PNMEJ9 Owner: **USFWS** Unit: **AKYDR-Yukon Delta National Wildlife Refuge**
478 Name: **Quicksilver Creek** Cause: **Lightning**

Daily Report From: 07/13 **No Acreage Change Since 07/12**
MEJ4 Lat: **61 32.9300** Status: **U/U** Acres: **300.0** Option: **Limited**
904477 Lon: **155 59.4100** Start Date: **07/10** Area: **SWS**
PNMEJ4 Owner: **BLM** Unit: **AKADD-Anchorage Field Office**
477 Name: **Stony River Flats** Cause: **Lightning**

The fire was flown by N222ME, who reported the fire was 15% active and smoldering in black spruce and tundra.

Last Report: 07/12 **50.0 Acreage Change Since 07/10**
MEH9 Lat: **60 32.0983** Status: **U/U** Acres: **250.0** Option: **Limited**
904476 Lon: **154 53.2067** Start Date: **07/10** Area: **SWS**
PNMEH9 Owner: **State** Unit: **AKAKS-Alaska-Other**
476 Name: **Chilchitna Headwaters** Cause: **Lightning**

Daily Report From: 07/13 **No Acreage Change Since 07/12**
MEH2 Lat: **61 13.6820** Status: **U/U** Acres: **30.0** Option: **Limited**
904475 Lon: **156 16.6830** Start Date: **07/10** Area: **SWS**
PNMEH2 Owner: **State** Unit: **AKAKS-Alaska-Other**
475 Name: **Door Creek** Cause: **Lightning**

The fire was flown by detection 222ME who reported no visible smoke.

These fires are currently in monitor status. Monitoring schedules are based on defined timeframes, but are dependent on available resources, and weather conditions. When monitoring occurs, information will be updated.

Daily Report From: 07/13

-550.0 Acreage Change Since 07/12

MEG5 Lat: **61 14.9600** Status: **U/U** Acres: **200.0** Option: **Full**
904474 Lon: **155 45.4500** Start Date: **07/10** Area: **SWS**
PNMEG5 Owner: **ANCSA** Unit: **AKCAN-Calista Corporation**
474 Name: **Tundra Lake** Cause: **Lightning**

Having completed point protection objectives, smoke jumpers were retrieved from the fire and it remains unstaffed.

Last Report: 07/12

No Acreage Change Since 07/11

MEC9 Lat: **60 29.4790** Status: **U/C** Acres: **0.5** Option: **Critical**
903473 Lon: **150 46.7520** Start Date: **07/09** Area: **KKS**
Owner: **County** Unit: **AKAKS-Kenai Peninsula Borough**
473 Name: **Robin Ave** Cause: **Human**

Daily Report From: 07/13

No Acreage Change Since 07/11

MEC6 Lat: **64 24.1867** Status: **U/U** Acres: **506.0** Option: **Limited**
Lon: **147 20.9150** Start Date: **07/09** Area: **MID**
Owner: **DOD** Unit: **AKFWQ-Fort Wainwright**
471 Name: **Dry Creek 2** Cause: **Unknown**

Agency aircraft 700FW performed reconnaissance and reported the fire received precipitation, moderating fire behavior. The fire was reported to be smoldering and creeping in black spruce, white spruce, tundra and brush.

Last Report: 07/09

30.0 Acreage On 07/09

MEC5 Lat: **65 13.2300** Status: **U/U** Acres: **30.0** Option: **Modified**
Lon: **164 48.3833** Start Date: **07/09** Area: **GAD**
Owner: **ANCSA** Unit: **AKVLN-Mary's Igloo Native Corporation**
470 Name: **Hooligan Creek** Cause: **Lightning**

Last Report: 07/09

50.0 Acreage On 07/09

MEA8 Lat: **65 17.6967** Status: **U/U** Acres: **50.0** Option: **Limited**
Lon: **141 39.6483** Start Date: **07/09** Area: **UYD**
Owner: **NPS** Unit: **AKYCP-Yukon-Charley Rivers National Preserve**
468 Name: **Nation River** Cause: **Lightning**

Last Report: 07/12

16.0 Acreage Change Since 07/10

MD9W Lat: **60 39.1400** Status: **U/U** Acres: **20.0** Option: **Limited**
904467 Lon: **154 12.6000** Start Date: **07/09** Area: **SWS**
PNMD9W Owner: **NPS** Unit: **AKLCP-Lake Clark National Park and Preserve**
467 Name: **Snipe Lake** Cause: **Lightning**

Last Report: 07/09

0.2 Acreage On 07/09

MD9S Lat: **60 54.7870** Status: **U/C** Acres: **0.2** Option: **Full**
931465 Lon: **149 27.6810** Start Date: **07/09** Area: **CGF**
PNMD9S Owner: **County** Unit: **AKAKS-Kenai Peninsula Borough**
465 Name: **Hope Mile 10** Cause: **Human**

These fires are currently in monitor status. Monitoring schedules are based on defined timeframes, but are dependent on available resources, and weather conditions. When monitoring occurs, information will be updated.

Last Report: 07/12 700.0 Acreage Change Since 07/10
MD69 Lat: **59 44.7400** Status: **U/U** Acres: **2,000.0** Option: **Full**
904457 Lon: **155 10.6800** Start Date: **07/08** Area: **SWS**
PNMD69 Owner: **ANCSA** Unit: **AKVLN-New Halen Native Corporation**
457 Name: **Pete Andrews Creek** Cause: **Undetermined**

Last Report: 07/08 2,746.0 Acreage On 07/08
MD62 Lat: **65 12.9783** Status: **U/U** Acres: **2,746.0** Option: **Limited**
Lon: **141 07.6683** Start Date: **07/08** Area: **UYD**
Owner: **ANCSA** Unit: **AKDYN-Doyon, Limited**
456 Name: **Three Castle** Cause: **Lightning**

Last Report: 07/12 No Acreage Change Since 07/11
MD63 Lat: **63 27.1383** Status: **U/C** Acres: **2.6** Option: **Full**
913455 Lon: **143 19.5500** Start Date: **07/08** Area: **TAS**
Owner: **BIA** Unit: **AKAKA-Native Allotments**
455 Name: **Fish Lake** Cause: **Lightning**

Last Report: 07/08 No Acreage Change Since 07/07
MD54 Lat: **61 34.9160** Status: **U/C** Acres: **0.3** Option: **Critical**
901453 Lon: **149 51.4310** Start Date: **07/07** Area: **MSS**
PNMD54 Owner: **Private** Unit: **AKPRI-Private**
453 Name: **Rodgers** Cause: **Undetermined**

Last Report: 07/07 0.1 Acreage On 07/07
MD45 Lat: **65 05.8783** Status: **U/U** Acres: **0.1** Option: **Limited**
Lon: **141 38.3817** Start Date: **07/07** Area: **UYD**
Owner: **NPS** Unit: **AKYCP-Yukon-Charley Rivers National Preserve**
452 Name: **Mich** Cause: **Lightning**

Last Report: 07/07 0.1 Acreage On 07/07
903450 Lat: **60 30.7483** Status: **U/C** Acres: **0.1** Option: **Critical**
Lon: **150 49.1450** Start Date: **07/07** Area: **KKS**
Owner: **Private** Unit: **AKPRI-Private**
450 Name: **Betty Lou** Cause: **Human**

Last Report: 07/07 0.1 Acreage On 07/07
MD4F Lat: **55 32.6500** Status: **U/C** Acres: **0.1** Option: **Critical**
931449 Lon: **131 42.0833** Start Date: **07/07** Area: **TNF**
PNMD4F Owner: **County** Unit: **AKAKS-Ketchikan Gateway Borough**
449 Name: **CLOVER** Cause: **Human**

Last Report: 07/06 0.1 Acreage On 07/06
MD20 Lat: **60 21.8917** Status: **U/C** Acres: **0.1** Option: **Critical**
903448 Lon: **151 15.5783** Start Date: **07/06** Area: **KKS**
Owner: **State** Unit: **AKAKS-Alaska-Other**
448 Name: **Vincent** Cause: **Human**

These fires are currently in monitor status. Monitoring schedules are based on defined timeframes, but are dependent on available resources, and weather conditions. When monitoring occurs, information will be updated.

Last Report: 07/06 0.1 Acreage On 07/06
 911445 Lat: **64 01.7700** Status: U/U Acres: **0.1** Option: **Limited**
 Lon: **148 34.6000** Start Date: **07/06** Area: **FAS**
 Owner: **State** Unit: **AKAKS-Alaska-Other**
 445 Name: **Coal Creek 2 Coal Seam** Cause: **Lightning**

Last Report: 07/06 0.1 Acreage On 07/06
 911444 Lat: **64 01.8300** Status: U/U Acres: **0.1** Option: **Limited**
 Lon: **148 34.1000** Start Date: **07/06** Area: **FAS**
 Owner: **State** Unit: **AKAKS-Alaska-Other**
 444 Name: **Coal Creek 1 Coal Seam** Cause: **Lightning**

Last Report: 07/05 0.1 Acreage On 07/05
 MDZ5 Lat: **62 09.0400** Status: U/C Acres: **0.1** Option: **Critical**
 901441 Lon: **149 58.8400** Start Date: **07/05** Area: **MSS**
 Owner: **Private** Unit: **AKPRI-Private**
 441 Name: **Sawyers** Cause: **Human**

Last Report: 07/05 0.1 Acreage On 07/05
 MDU5 Lat: **58 22.5500** Status: U/C Acres: **0.1** Option: **Full**
 931437 Lon: **134 35.9000** Start Date: **07/05** Area: **TNF**
 PNMDU5 Owner: **County** Unit: **AKAKS-Juneau, City and Borough of**
 437 Name: **RIVER BEND** Cause: **Human**

Daily Report From: 07/13 No Acreage Change Since 07/12
 MDT9 Lat: **62 25.8000** Status: U/C Acres: **25.0** Option: **Modified**
 914436 Lon: **145 03.6000** Start Date: **07/05** Area: **CRS**
 PNMDT9 Owner: **ANCSA** Unit: **AKAHN-Ahtna, Incorporated**
 436 Name: **Tulsona Creek** Cause: **Lightning**

All resources on the fire were demobilized and the fire was placed in monitor status.

Last Report: 07/04 0.1 Acreage On 07/04
 MDH3 Lat: **55 16.1580** Status: U/U Acres: **0.1** Option: **Unknown**
 904433 Lon: **160 40.4940** Start Date: **07/04** Area: **SWS**
 PNMDH3 Owner: **USFWS** Unit: **AKAMR-Alaska Maritime National Wildlife Refuge**
 433 Name: **Unga Island** Cause: **Human**

Last Report: 07/03 0.1 Acreage On 07/03
 MC87 Lat: **66 34.4286** Status: U/U Acres: **0.1** Option: **Critical**
 Lon: **145 16.6440** Start Date: **07/03** Area: **UYD**
 Owner: **OthFed** Unit: **AKXXX-U.S. Federal Aviation Administration**
 431 Name: **FYU VOR** Cause: **Human**

Last Report: 07/11 No Acreage Change Since 07/10
 MC6E Lat: **61 10.5000** Status: U/C Acres: **25.3** Option: **Critical**
 901423 Lon: **149 48.9167** Start Date: **07/02** Area: **MSS**
 PNMC6E Owner: **City** Unit: **AKAKS-Anchorage, Municipality of**
 423 Name: **M.L.K** Cause: **Human**

These fires are currently in monitor status. Monitoring schedules are based on defined timeframes, but are dependent on available resources, and weather conditions. When monitoring occurs, information will be updated.

Last Report: 06/26 24.7 Acreage On 06/26
 911418 Lat: **63 53.3850** Status: **U/U** Acres: **24.7** Option: **Limited**
 Lon: **146 59.1600** Start Date: **06/20** Area: **FAS**
 Owner: **State** Unit: **AKAKS-Alaska-Other**
 418 Name: **Little Delta** Cause: **Lightning**

Last Report: 07/04 No Acreage Change Since 07/02
 MCX9 Lat: **66 16.2017** Status: **U/U** Acres: **50.0** Option: **Critical**
 Lon: **145 50.0217** Start Date: **06/29** Area: **UYD**
 Owner: **ANCSA** Unit: **AKVLN-Tihteet' aii, Incorporated**
 411 Name: **Birch Creek Dump** Cause: **Human**

Last Report: 07/09 No Acreage Change Since 06/29
 MCP1 Lat: **66 47.5717** Status: **U/U** Acres: **0.1** Option: **Modified**
 Lon: **157 28.9617** Start Date: **06/29** Area: **GAD**
 Owner: **BLM** Unit: **AKADD-Anchorage Field Office**
 406 Name: **Black River** Cause: **Lightning**

Last Report: 06/28 3.0 Acreage On 06/28
 MCF9 Lat: **56 09.0000** Status: **F/A** Acres: **3.0** Option: **Modified**
 000401(4) Lon: **132 03.6000** Start Date: **06/27** Area: **TNF**
 PDMCF9 Owner: **USFS** Unit: **AKTNF-Tongass National Forest**
 401 Name: **Southeast Cove** Cause: **Lightning**

Last Report: 07/06 199.9 Acreage Change Since 07/04
 MCA7 Lat: **64 56.3900** Status: **U/U** Acres: **200.0** Option: **Limited**
 Lon: **153 39.8050** Start Date: **06/27** Area: **TAD**
 Owner: **USFWS** Unit: **AKNOR-Nowitna National Wildlife Refuge**
 397 Name: **Klatsuta** Cause: **Lightning**

Last Report: 07/04 No Acreage Change Since 07/02
 MCC3 Lat: **63 53.6010** Status: **U/C** Acres: **1.5** Option: **Full**
 912396 Lon: **145 16.8880** Start Date: **06/27** Area: **DAS**
 PNMCC3 Owner: **State** Unit: **AKAKS-Alaska-Other**
 396 Name: **Panoramic Fields 3** Cause: **Lightning**

Last Report: 07/05 No Acreage Change Since 07/03
 MB8N Lat: **64 42.1483** Status: **U/U** Acres: **2.0** Option: **Limited**
 Lon: **146 34.3267** Start Date: **06/26** Area: **MID**
 Owner: **DOD** Unit: **AKFWQ-Fort Wainwright, Yukon TA**
 393 Name: **Stuart Creek 2** Cause: **Lightning**

Last Report: 07/11 -365.0 Acreage Change Since 07/07
 MB8Q Lat: **65 24.4733** Status: **U/U** Acres: **2,827.4** Option: **Limited**
 Lon: **142 35.8500** Start Date: **06/26** Area: **UYD**
 Owner: **NPS** Unit: **AKYCP-Yukon-Charley Rivers National Preserve**
 392 Name: **Biederman Bluff** Cause: **Lightning**

These fires are currently in monitor status. Monitoring schedules are based on defined timeframes, but are dependent on available resources, and weather conditions. When monitoring occurs, information will be updated.

Last Report: 07/06 No Acreage Change Since 07/04
MB8C Lat: **63 53.3950** Status: **U/C** Acres: **8.0** Option: **Modified**
912387 Lon: **145 18.7033** Start Date: **06/26** Area: **DAS**
PNMB8C Owner: **State** Unit: **AKAKS-Alaska-Other**
387 Name: **Panoramic Fields 2** Cause: **Lightning**

Last Report: 07/06 No Acreage Change Since 06/28
MB7F Lat: **65 37.1700** Status: **U/U** Acres: **3.0** Option: **Limited**
Lon: **150 54.0367** Start Date: **06/26** Area: **TAD**
Owner: **BLM** Unit: **AKCYD-Central Yukon Field Office**
385 Name: **Twilight Creek** Cause: **Lightning**

Last Report: 07/09 No Acreage Change Since 07/08
MB6B Lat: **65 28.9767** Status: **U/U** Acres: **0.5** Option: **Limited**
Lon: **156 41.3650** Start Date: **06/25** Area: **GAD**
Owner: **USFWS** Unit: **AKKUR-Koyukuk National Wildlife Refuge**
381 Name: **Duck Lake** Cause: **Lightning**

Last Report: 07/05 No Acreage Change Since 07/04
MB5X Lat: **67 29.5800** Status: **U/C** Acres: **107.2** Option: **Full**
Lon: **145 23.8083** Start Date: **06/25** Area: **UYD**
Owner: **ANCSA** Unit: **AKVLN-Venetie Indian And Neets Ai Corporation**
379 Name: **Christian River** Cause: **Lightning**

Last Report: 07/10 No Acreage Change Since 07/08
MB47 Lat: **65 29.2733** Status: **U/U** Acres: **1,887.3** Option: **Limited**
Lon: **160 19.4467** Start Date: **06/25** Area: **GAD**
Owner: **BLM** Unit: **AKADD-Anchorage Field Office**
376 Name: **Kateel River** Cause: **Lightning**

Daily Report From: 07/13 No Acreage Change Since 07/12
MB1Z Lat: **60 13.3200** Status: **U/U** Acres: **33.2** Option: **Limited**
903363 Lon: **150 43.6200** Start Date: **06/23** Area: **KKS**
Owner: **USFWS** Unit: **AKKNR-Kenai National Wildlife Refuge**
363 Name: **Bear Creek** Cause: **Lightning**

990SL observed no smoke.

Daily Report From: 07/13 11,100.0 Acreage Change Since 07/06
MCZ0 Lat: **64 13.1900** Status: **U/U** Acres: **13,000.0** Option: **Limited**
911358 Lon: **147 19.1000** Start Date: **06/22** Area: **FAS**
PNMCZ0 Owner: **State** Unit: **AKAKS-Alaska-Other**
358 Name: **Dry Creek** Cause: **Lightning**

H-120SH flew recon mission of fire today. Acres updated to 13,000 due to more accurate mapping. Active flames burning in black spruce and tundra with adjacent fuels the same. No resources threatened at this time.

These fires are currently in monitor status. Monitoring schedules are based on defined timeframes, but are dependent on available resources, and weather conditions. When monitoring occurs, information will be updated.

Last Report: 07/02 No Acreage Change Since 06/25
MB1D Lat: **66 47.3994** Status: **U/U** Acres: **300.0** Option: **Limited**
Lon: **141 13.1820** Start Date: **06/23** Area: **UYD**
Owner: **BLM** Unit: **AKEID-Eastern Interior Field Office**
357 Name: **Fort Creek** Cause: **Lightning**

Last Report: 07/05 No Acreage Change Since 06/25
MB0Z Lat: **67 12.1668** Status: **U/U** Acres: **0.1** Option: **Limited**
931356 Lon: **152 17.8680** Start Date: **06/23** Area: **TAD**
Owner: **State** Unit: **AKAKS-Alaska-Other**
356 Name: **Malamute** Cause: **Lightning**

Last Report: 07/06 No Acreage Change Since 07/02
MB0B Lat: **66 34.8833** Status: **U/U** Acres: **0.1** Option: **Full**
Lon: **143 16.6320** Start Date: **06/22** Area: **UYD**
Owner: **USFWS** Unit: **AKYFR-Yukon Flats National Wildlife Refuge**
353 Name: **False Alarm 024** Cause: **Lightning**

Last Report: 07/12 No Acreage Change Since 07/09
MCS5 Lat: **63 19.6000** Status: **U/U** Acres: **33,786.0** Option: **Full**
904351 Lon: **155 33.8600** Start Date: **06/22** Area: **SWS**
PNMCS5 Owner: **State** Unit: **AKAKS-Alaska-Other**
351 Name: **Page Mountain** Cause: **Lightning**

Last Report: 07/04 No Acreage Change Since 07/03
MBY8 Lat: **66 34.4000** Status: **U/C** Acres: **45.0** Option: **Full**
932342 Lon: **143 06.1020** Start Date: **06/22** Area: **UYD**
Owner: **USFWS** Unit: **AKYFR-Yukon Flats National Wildlife Refuge**
342 Name: **Tiinkdhul Lake** Cause: **Lightning**

Last Report: 06/23 No Acreage Change Since 06/22
MBY6 Lat: **64 40.0800** Status: **U/U** Acres: **2.0** Option: **Full**
Lon: **156 22.2840** Start Date: **06/22** Area: **GAD**
Owner: **ANCSA** Unit: **AKVLN-Gana-a `Yoo, Limited**
340 Name: **Whiskey Creek** Cause: **Human**

Last Report: 07/05 -0.9 Acreage Change Since 06/25
MBY2 Lat: **67 03.4326** Status: **U/U** Acres: **1.0** Option: **Limited**
931338 Lon: **152 13.5180** Start Date: **06/22** Area: **TAD**
Owner: **State** Unit: **AKAKS-Alaska-Other**
338 Name: **Alatna Hills** Cause: **Lightning**

Last Report: 07/02 No Acreage Change Since 06/28
MB0R Lat: **61 07.8000** Status: **U/U** Acres: **178.0** Option: **Limited**
904336 Lon: **163 14.4000** Start Date: **06/22** Area: **SWS**
Owner: **USFWS** Unit: **AKYDR-Yukon Delta National Wildlife Refuge**
336 Name: **Takslesluk Lake** Cause: **Lightning**

These fires are currently in monitor status. Monitoring schedules are based on defined timeframes, but are dependent on available resources, and weather conditions. When monitoring occurs, information will be updated.

Last Report: 07/07 6,002.0 Acreage Change Since 07/03
MBV1 Lat: **65 49.7583** Status: **U/U** Acres: **7,881.0** Option: **Limited**
Lon: **146 57.1317** Start Date: **06/22** Area: **UYD**
Owner: **BLM** Unit: **AKEID-White Mountains National Recreation Area**
329 Name: **Victoria Mountain** Cause: **Lightning**

Last Report: 07/05 No Acreage Change Since 07/01
MBT0 Lat: **66 08.1233** Status: **U/U** Acres: **80.0** Option: **Limited**
Lon: **146 15.3433** Start Date: **06/21** Area: **UYD**
Owner: **USFWS** Unit: **AKYFR-Yukon Flats National Wildlife Refuge**
322 Name: **Beaver Creek** Cause: **Lightning**

Last Report: 07/11 16,732.0 Acreage Change Since 07/07
MBS9 Lat: **65 48.7783** Status: **U/U** Acres: **43,181.0** Option: **Limited**
Lon: **146 09.6850** Start Date: **06/21** Area: **UYD**
Owner: **USFWS** Unit: **AKYFR-Yukon Flats National Wildlife Refuge**
321 Name: **Little Crazy Mountain** Cause: **Lightning**

Last Report: 07/03 No Acreage Change Since 07/02
MBS0 Lat: **64 45.0167** Status: **U/U** Acres: **17.0** Option: **Modified**
931318 Lon: **150 20.9633** Start Date: **06/21** Area: **TAD**
Owner: **State** Unit: **AKAKS-Alaska-Other**
318 Name: **Iksgiza** Cause: **Lightning**

Last Report: 07/06 1,561.1 Acreage Change Since 07/04
MBR8 Lat: **64 37.5283** Status: **U/U** Acres: **1,900.0** Option: **Limited**
931317 Lon: **150 54.4267** Start Date: **06/21** Area: **TAD**
Owner: **State** Unit: **AKAKS-Alaska-Other**
317 Name: **Snowshoe Creek** Cause: **Lightning**

Last Report: 07/11 29,600.0 Acreage Change Since 07/01
MBR5 Lat: **64 54.3100** Status: **U/U** Acres: **43,959.0** Option: **Limited**
Lon: **153 16.9017** Start Date: **06/21** Area: **TAD**
Owner: **USFWS** Unit: **AKNOR-Nowitna National Wildlife Refuge**
316 Name: **Little Mud River** Cause: **Lightning**

Last Report: 06/23 -89.5 Acreage Change Since 06/22
MBL8 Lat: **67 45.6567** Status: **U/C** Acres: **289.5** Option: **Full**
Lon: **162 32.3167** Start Date: **06/20** Area: **GAD**
Owner: **NPS** Unit: **AKNOP-Noatak National Preserve**
307 Name: **Noatak River** Cause: **Lightning**

Last Report: 06/20 50.0 Acreage On 06/20
MBL6 Lat: **65 45.9858** Status: **U/U** Acres: **50.0** Option: **Limited**
Lon: **154 55.5540** Start Date: **06/20** Area: **GAD**
Owner: **USFWS** Unit: **AKKUR-Koyukuk National Wildlife Refuge**
306 Name: **Fry Island** Cause: **Lightning**

These fires are currently in monitor status. Monitoring schedules are based on defined timeframes, but are dependent on available resources, and weather conditions. When monitoring occurs, information will be updated.

Last Report: 07/05 30,695.0 Acreage Change Since 06/29
MBL4 Lat: **64 19.0600** Status: **U/U** Acres: **36,510.0** Option: **Limited**
931305 Lon: **152 10.2600** Start Date: **06/20** Area: **TAD**
 Owner: **BLM** Unit: **AKCYD-Central Yukon Field Office**
305 Name: **Wilderness** Cause: **Lightning**

Last Report: 07/08 No Acreage Change Since 07/02
MBL1 Lat: **65 45.5700** Status: **U/U** Acres: **3,237.8** Option: **Limited**
 Lon: **159 53.1417** Start Date: **06/20** Area: **GAD**
 Owner: **BLM** Unit: **AKADD-Anchorage Field Office**
302 Name: **South Fork Buckland River** Cause: **Lightning**

Last Report: 06/20 128.4 Acreage On 06/20
MBH3 Lat: **65 55.8312** Status: **U/U** Acres: **128.4** Option: **Limited**
 Lon: **165 50.5920** Start Date: **06/20** Area: **GAD**
 Owner: **State** Unit: **AKAKS-Alaska-Other**
297 Name: **Sango Creek** Cause: **Lightning**

Last Report: 07/08 No Acreage Change Since 06/30
MBE9 Lat: **66 01.2500** Status: **U/U** Acres: **2,338.4** Option: **Limited**
 Lon: **160 27.6300** Start Date: **06/19** Area: **GAD**
 Owner: **BLM** Unit: **AKADD-Anchorage Field Office**
294 Name: **Buckland 3** Cause: **Lightning**

Last Report: 07/08 No Acreage Change Since 06/27
MBE7 Lat: **66 09.6000** Status: **U/U** Acres: **1,541.0** Option: **Modified**
932292 Lon: **161 14.4133** Start Date: **06/19** Area: **GAD**
 Owner: **BLM** Unit: **AKADD-Anchorage Field Office**
292 Name: **Buckland 1** Cause: **Lightning**

Last Report: 07/08 No Acreage Change Since 06/28
MBE5 Lat: **65 24.4417** Status: **U/U** Acres: **37.6** Option: **Limited**
 Lon: **162 30.8350** Start Date: **06/19** Area: **GAD**
 Owner: **State** Unit: **AKAKS-Alaska-Other**
287 Name: **Kuzitrin River 9** Cause: **Lightning**

Last Report: 07/08 No Acreage Change Since 06/26
MBC4 Lat: **65 55.7867** Status: **U/C** Acres: **131.0** Option: **Modified**
931271 Lon: **162 19.5183** Start Date: **06/19** Area: **GAD**
 Owner: **ANCSA** Unit: **AKVLN-Deering Ipnatchiak Corporation**
271 Name: **Kugruk River 2** Cause: **Lightning**

Last Report: 07/08 No Acreage Change Since 06/26
MBC3 Lat: **65 47.6733** Status: **U/U** Acres: **2,707.0** Option: **Modified**
931270 Lon: **162 18.6183** Start Date: **06/19** Area: **GAD**
 Owner: **State** Unit: **AKAKS-Alaska-Other**
270 Name: **Kugruk River 1** Cause: **Lightning**

These fires are currently in monitor status. Monitoring schedules are based on defined timeframes, but are dependent on available resources, and weather conditions. When monitoring occurs, information will be updated.

Last Report: 06/28 No Acreage Change Since 06/22
MBB0 Lat: **60 38.3120** Status: **U/U** Acres: **16.0** Option: **Full**
904268 Lon: **162 49.8520** Start Date: **06/18** Area: **SWS**
 Owner: **ANCSA** Unit: **AKVLN-Napakiak Corporation**
268 Name: **Meroyuk River** Cause: **Lightning**

Last Report: 07/02 1.5 Acreage Change Since 06/28
MBB1 Lat: **60 24.8273** Status: **U/U** Acres: **46.5** Option: **Limited**
904267 Lon: **163 03.9942** Start Date: **06/18** Area: **SWS**
 Owner: **USFWS** Unit: **AKYDR-Yukon Delta National Wildlife Refuge**
267 Name: **Tagayarak River** Cause: **Lightning**

Last Report: 07/02 No Acreage Change Since 06/22
MBA4 Lat: **60 34.5170** Status: **U/U** Acres: **24.0** Option: **Full**
904266 Lon: **161 51.7670** Start Date: **06/19** Area: **SWS**
 Owner: **ANCSA** Unit: **AKVLN-Napaskiak Corporation**
266 Name: **Pichmeof Lake** Cause: **Lightning**

Last Report: 06/28 473.7 Acreage Change Since 06/21
MA9J Lat: **62 18.0983** Status: **U/U** Acres: **673.7** Option: **Limited**
 Lon: **161 37.5183** Start Date: **06/18** Area: **GAD**
 Owner: **USFWS** Unit: **AKYDR-Yukon Delta National Wildlife Refuge**
264 Name: **Wolf Creek Mountain** Cause: **Lightning**

Last Report: 07/11 3,918.0 Acreage Change Since 07/08
MA8Q Lat: **66 04.3617** Status: **U/U** Acres: **40,948.5** Option: **Limited**
 Lon: **142 13.4817** Start Date: **06/18** Area: **UYD**
 Owner: **BLM** Unit: **AKEID-Eastern Interior Field Office**
262 Name: **Black River** Cause: **Lightning**

Last Report: 06/21 No Acreage Change Since 06/19
MA7F Lat: **64 01.3632** Status: **U/C** Acres: **11.0** Option: **Modified**
931260 Lon: **159 06.0180** Start Date: **06/17** Area: **GAD**
 Owner: **State** Unit: **AKAKS-Alaska-Other**
260 Name: **Stink Creek** Cause: **Lightning**

Daily Report From: 07/13 No Acreage Change Since 07/12
MA3V Lat: **64 59.4000** Status: **U/U** Acres: **256.9** Option: **Full**
911255 Lon: **146 57.9252** Start Date: **06/16** Area: **FAS**
PNMA3V Owner: **State** Unit: **AKAKS-Alaska-Other**
255 Name: **Caribou Creek** Cause: **Lightning**

All personnel and gear were pulled off of the fire, and the fire was called 98 percent controlled.

Last Report: 07/08 11,539.0 Acreage Change Since 07/07
904250 Lat: **63 24.0000** Status: **U/U** Acres: **16,393.0** Option: **Limited**
 Lon: **155 02.1580** Start Date: **06/14** Area: **SWS**
 Owner: **State** Unit: **AKAKS-Alaska-Other**
250 Name: **Sunshine Mountains** Cause: **Lightning**

These fires are currently in monitor status. Monitoring schedules are based on defined timeframes, but are dependent on available resources, and weather conditions. When monitoring occurs, information will be updated.

Last Report: 07/05 No Acreage Change Since 07/03
MAY0 Lat: **64 41.0950** Status: **U/U** Acres: **268.4** Option: **Limited**
Lon: **146 33.8883** Start Date: **06/14** Area: **MID**
Owner: **DOD** Unit: **AKFWQ-Fort Wainwright, Yukon TA**
248 Name: **Tower** Cause: **Human**

Last Report: 06/28 No Acreage Change Since 06/19
MAR7 Lat: **60 57.1950** Status: **U/C** Acres: **78.0** Option: **Full**
904245 Lon: **160 57.4030** Start Date: **06/13** Area: **SWS**
PNMAR7 Owner: **ANCSA** Unit: **AKVLN-Kokarmiut Corporation**
245 Name: **Kisarlik River** Cause: **Lightning**

Last Report: 06/28 No Acreage Change Since 06/21
MAR6 Lat: **60 53.0630** Status: **U/U** Acres: **46.5** Option: **Full**
904244 Lon: **162 42.5320** Start Date: **06/13** Area: **SWS**
Owner: **ANCSA** Unit: **AKVLN-Kasigluk, Incorporated**
244 Name: **Nunavakpak Lake** Cause: **Lightning**

Last Report: 06/28 No Acreage Change Since 06/21
MAK0 Lat: **60 30.0198** Status: **U/U** Acres: **1.5** Option: **Full**
904241 Lon: **161 39.1302** Start Date: **06/12** Area: **SWS**
PNMAK0 Owner: **ANCSA** Unit: **AKVLN-Oscarville Native Corporation**
241 Name: **Eek Lake** Cause: **Lightning**

Last Report: 07/10 No Acreage Change Since 07/07
MAJ7 Lat: **60 41.4300** Status: **U/U** Acres: **4,408.8** Option: **Limited**
904240 Lon: **160 44.7600** Start Date: **06/12** Area: **SWS**
PNMAJ7 Owner: **USFWS** Unit: **AKYDR-Yukon Delta National Wildlife Refuge**
240 Name: **Little Kasigluk** Cause: **Lightning**

Last Report: 07/02 -0.2 Acreage Change Since 06/21
904227 Lat: **61 05.1327** Status: **U/U** Acres: **775.8** Option: **Limited**
Lon: **157 52.8749** Start Date: **06/11** Area: **SWS**
Owner: **State** Unit: **AKAKS-Alaska-Other**
227 Name: **Bakbuk Creek** Cause: **Lightning**

Last Report: 07/11 No Acreage Change Since 06/28
MAA8 Lat: **62 01.6800** Status: **U/C** Acres: **5,084.0** Option: **Full**
932224 Lon: **161 33.0783** Start Date: **06/11** Area: **GAD**
Owner: **BLM** Unit: **AKADD-Anchorage Field Office**
224 Name: **Kuyukutuk River** Cause: **Lightning**

Last Report: 06/15 No Acreage Change Since 06/14
L99U Lat: **66 56.8044** Status: **U/U** Acres: **22.8** Option: **Limited**
931221 Lon: **155 02.2800** Start Date: **06/10** Area: **GAD**
Owner: **County** Unit: **AKAKS-Northwest Arctic Borough**
221 Name: **Lake Minakokosa** Cause: **Human**

These fires are currently in monitor status. Monitoring schedules are based on defined timeframes, but are dependent on available resources, and weather conditions. When monitoring occurs, information will be updated.

Last Report: 07/10 7,728.9 Acreage Change Since 07/08
L987 Lat: **65 14.6267** Status: **U/U** Acres: **91,275.0** Option: **Limited**
Lon: **160 06.1083** Start Date: **06/10** Area: **GAD**
Owner: **BLM** Unit: **AKADD-Anchorage Field Office**
218 Name: **North River** Cause: **Lightning**

Daily Report From: 07/13 No Acreage Change Since 07/12
L98W Lat: **65 19.5200** Status: **U/U** Acres: **2,885.8** Option: **Limited**
932217 Lon: **142 33.2750** Start Date: **06/10** Area: **UYD**
Owner: **NPS** Unit: **AKYCP-Yukon-Charley Rivers National Preserve**
217 Name: **Yukon Charley** Cause: **Lightning**

Fire 217 and 392 have received precipitation and are showing minimal fire behavior. The fire suppression module has demobilized from the incident and arrived in Eagle. The module will continue travel to Fort Yukon and on to incident 337 on 7/14.

Last Report: 07/11 5,881.0 Acreage Change Since 07/07
L976 Lat: **65 48.1317** Status: **U/U** Acres: **20,260.0** Option: **Limited**
Lon: **145 48.5100** Start Date: **06/09** Area: **UYD**
Owner: **BLM** Unit: **AKEID-Steese National Conservation Area**
212 Name: **Marr** Cause: **Lightning**

Last Report: 07/06 No Acreage Change Since 06/23
L975 Lat: **65 53.1600** Status: **U/U** Acres: **1.3** Option: **Limited**
Lon: **152 00.5167** Start Date: **06/09** Area: **TAD**
Owner: **BLM** Unit: **AKCYD-Central Yukon Field Office**
211 Name: **Trouble Mountain** Cause: **Lightning**

Last Report: 06/11 -3.6 Acreage Change Since 06/10
L97L Lat: **63 50.1006** Status: **U/U** Acres: **200.0** Option: **Full**
Lon: **160 30.8820** Start Date: **06/09** Area: **GAD**
Owner: **ANCSA** Unit: **AKVLN-Unalakleet Native Corporation**
207 Name: **South River Hills** Cause: **Lightning**

Last Report: 07/08 No Acreage Change Since 06/29
MAN9 Lat: **65 18.2280** Status: **U/U** Acres: **181.8** Option: **Limited**
911201 Lon: **146 35.3350** Start Date: **06/08** Area: **FAS**
PNMAN9 Owner: **State** Unit: **AKAKS-Alaska-Other**
201 Name: **Cripple Creek** Cause: **Lightning**

Last Report: 06/13 -2.1 Acreage Change Since 06/11
L96L Lat: **63 36.9744** Status: **U/U** Acres: **112.9** Option: **Limited**
Lon: **157 58.9740** Start Date: **06/08** Area: **GAD**
Owner: **USFWS** Unit: **AKINR-Innoko National Wildlife Refuge**
199 Name: **Innoko River** Cause: **Lightning**

These fires are currently in monitor status. Monitoring schedules are based on defined timeframes, but are dependent on available resources, and weather conditions. When monitoring occurs, information will be updated.

Last Report: 06/06 0.1 Acreage On 06/06
L93Y Lat: **60 40.4600** Status: **U/U** Acres: **0.1** Option: **Limited**
903186 Lon: **150 20.7780** Start Date: **06/06** Area: **KKS**
Owner: **USFWS** Unit: **AKKNR-Kenai National Wildlife Refuge**
186 Name: **Bear Lake** Cause: **Lightning**

Last Report: 07/06 No Acreage Change Since 06/23
L93W Lat: **65 58.2700** Status: **U/U** Acres: **19.7** Option: **Limited**
Lon: **152 03.1983** Start Date: **06/06** Area: **TAD**
Owner: **BLM** Unit: **AKCYD-Central Yukon Field Office**
182 Name: **Gates** Cause: **Lightning**

Last Report: 07/12 No Acreage Change Since 07/09
MCS3 Lat: **63 18.4530** Status: **U/U** Acres: **251,811.0** Option: **Limited**
904174 Lon: **157 23.2730** Start Date: **06/05** Area: **SWS**
PNMCS3 Owner: **State** Unit: **AKAKS-Alaska-Other**
174 Name: **Old Grouch Top** Cause: **Lightning**

Last Report: 07/06 No Acreage Change Since 06/09
L9W2 Lat: **66 08.6664** Status: **U/U** Acres: **0.1** Option: **Modified**
Lon: **151 51.3060** Start Date: **06/02** Area: **TAD**
Owner: **USFWS** Unit: **AKKAR-Kanut National Wildlife Refuge**
164 Name: **Old Dummy Lake** Cause: **Lightning**

Last Report: 07/06 No Acreage Change Since 06/26
L9GV Lat: **65 20.2900** Status: **U/U** Acres: **1,661.0** Option: **Limited**
931132 Lon: **154 35.8200** Start Date: **05/21** Area: **TAD**
Owner: **State** Unit: **AKAKS-Alaska-Other**
132 Name: **Melozitna** Cause: **Lightning**

Last Report: 07/01 No Acreage Change Since 06/27
L8P7 Lat: **63 54.3780** Status: **U/U** Acres: **34,499.0** Option: **Limited**
932077 Lon: **146 00.1260** Start Date: **04/30** Area: **MID**
PDL8P7 Owner: **DOD** Unit: **AKFWQ-Fort Wainwright, Donnelly TA**
077 Name: **Oregon Lakes** Cause: **Human**

Last Report: 01/01 0.1 Acreage On 01/01
KU13 Lat: **65 01.6067** Status: **U/U** Acres: **0.1** Option: **Modified**
Lon: **141 15.0150** Start Date: **01/01** Area: **UYD**
Owner: **ANCSA** Unit: **AKDYN-Doyon, Limited**
001 Name: **Windfall Mountain Overwinter** Cause: **Lightning**

Daily Report From: 07/13

No Acreage Change Since 07/09

MDK5	Lat: 61 47.1964	Status: Out 07/13	Acres: 0.3	Option: Critical
914434	Lon: 145 10.1245		Start Date: 07/04	Area: CRS
PNMDK5	Owner: BLM	Unit: AKGLD-Glenallen Field Office		
434	Name: Willow Lake			Cause: Human

The fire was checked and called out at 1330.

Last Report: 05/01

2,755.0 Acreage Change Since 04/30

Lat: **63 56.0400** Status: **RX** Acres: **13,611.0** Option: **NOENTRY**
Lon: **145 36.1600** Start Date: **02/08** Area: **MID**
Owner: **DOD** Unit: **AKFWQ-Fort Wainwright**
RX1 Name: **MID MIPR 2019** Cause: **Human**

Last Report: 05/09

4.0 Acreage On 05/09

Lat: **63 54.0250** Status: **RX** Acres: **4.0** Option: **Full**
912DRX Lon: **145 17.4760** Start Date: **05/09** Area: **DAS**
Owner: **State** Unit: **AKAKS-Alaska-Other**
DRX Name: **BISON RX** Cause: **Human**

CURRENTLY ASSIGNED TYPE 1, 2, 2IA CREWS AND MODULES IN ALASKA

▼ Req Status: Ferry, Filled, Pending, Tentative Release AND Inc Type: Fire - Wildfire AND Inc GACC Org Name: Alaska Interagency Coordination Center AND Filled Catalog Item Name: Crew, Type 1, Crew, Type 2, Crew, Type 2 IA, Module, Faller, Module, Fuel...

↕ Filled Catalog Item Name: Ascending order

Inc Name: BEARNOSE HILL												
Assignment Name	Filled Catalog Item Name	Res Prov State	Inc Number	Mob ETA	Inc Type	Req Number	Res GACC Org Unit Code	Res Prov Org Unit Code	(Current Cognos Date\Time) - Mob ETD	Demob ETD	Lat Decimal	Long Decimal
CREW - T1 - Chena IHC (AK-ACC)	Crew, Type 1	AK	AK-UYD-000407	Jul 4, 2019	Fire - Wildfire	C-1	AK-ACC	AK-AKD	10 days		66.489444	-143.569443
CREW - T2 - North Star (AK-ACC)	Crew, Type 2	AK	AK-UYD-000407	Jul 5, 2019	Fire - Wildfire	C-3	AK-ACC	AK-AKD	9 days		66.489444	-143.569443

2

Inc Name: BEAVER												
Assignment Name	Filled Catalog Item Name	Res Prov State	Inc Number	Mob ETA	Inc Type	Req Number	Res GACC Org Unit Code	Res Prov Org Unit Code	(Current Cognos Date\Time) - Mob ETD	Demob ETD	Lat Decimal	Long Decimal
MODULE - WILDLAND FIRE - RM - UNAWEEP - T1 (CO-GJC)	Module, Wildland Fire, Type 1	CO	AK-MID-000390	Jul 11, 2019	Fire - Wildfire	O-5	CO-RMC	CO-CSO	3 days		64.755555	-146.463055

1

Inc Name: BERGMAN CREEK												
Assignment Name	Filled Catalog Item Name	Res Prov State	Inc Number	Mob ETA	Inc Type	Req Number	Res GACC Org Unit Code	Res Prov Org Unit Code	(Current Cognos Date\Time) - Mob ETD	Demob ETD	Lat Decimal	Long Decimal
CREW - T1- Lewis & Clark IHC (MT-GDC)	Crew, Type 1	MT	AK-TAD-000312		Fire - Wildfire	C-2	MT-NRC	MT-HLF			66.305555	-153.430832
Crew - T2IA - Ohio State Crew - OH State Forestry (PA-MACC)	Crew, Type 2 IA	OH	AK-TAD-000312	Jul 13, 2019	Fire - Wildfire	C-3	WI-EACC	OH-OHS	1 day		66.305555	-153.430832

2

CURRENTLY ASSIGNED TYPE 1, 2, 2IA CREWS AND MODULES IN ALASKA

▼ Req Status: Ferry, Filled, Pending, Tentative Release AND Inc Type: Fire - Wildfire AND Inc GACC Org Name: Alaska Interagency Coordination Center AND Filled Catalog Item Name: Crew, Type 1, Crew, Type 2, Crew, Type 2 IA, Module, Faller, Module, Fuel...

↕ Filled Catalog Item Name: Ascending order

Inc Name: BOUNDARY RIVER												
Assignment Name	Filled Catalog Item Name ▲	Res Prov State	Inc Number	Mob ETA	Inc Type	Req Number	Res GACC Org Unit Code	Res Prov Org Unit Code	(Current Cognos Date\Time) - Mob ETD	Demob ETD	Lat Decimal	Long Decimal
CREW - T1 - MIDWIN IHC (IL-ILC)	Crew, Type 1	IL	AK-TAS-913362	Jul 13, 2019	Fire - Wildfire	C-11	WI-EACC	IL-MPF	1 day		62.859444	-142.236666
CREW - T2 - Fairbanks 2 (AK-FASC)	Crew, Type 2	AK	AK-TAS-913362	Jul 2, 2019	Fire - Wildfire	C-7	AK-ACC	AK-FAS	12 days		62.859444	-142.236666
CREW - T2IA - BLY RD - CREW 2 FWF NWR (OR-LFC)	Crew, Type 2 IA	OR	AK-TAS-913362	Jul 11, 2019	Fire - Wildfire	C-9	OR-NWC	OR-FWF	3 days		62.859444	-142.236666
CREW - T2IA - FEATHER RIVER (CA-PNFC)	Crew, Type 2 IA	CA	AK-TAS-913362	Jul 1, 2019	Fire - Wildfire	C-6	CA-ONCC	CA-PNF	13 days		62.859444	-142.236666
CREW - T2IA - MOCC Interagency Crew #1 (MO-MOC)	Crew, Type 2 IA	MO	AK-TAS-913362	Jul 13, 2019	Fire - Wildfire	C-10	WI-EACC	MO-MOC	1 day		62.859444	-142.236666
CREW - T2IA - Tanana Chiefs (AK-TASC)	Crew, Type 2 IA	AK	AK-TAS-913362	Jul 5, 2019	Fire - Wildfire	C-8	AK-ACC	AK-TAS	9 days		62.859444	-142.236666

6

Inc Name: CHANDALAR RIVER												
Assignment Name	Filled Catalog Item Name ▲	Res Prov State	Inc Number	Mob ETA	Inc Type	Req Number	Res GACC Org Unit Code	Res Prov Org Unit Code	(Current Cognos Date\Time) - Mob ETD	Demob ETD	Lat Decimal	Long Decimal
CREW - T1 - Union IHC (OR-BMC)	Crew, Type 1	OR	AK-UYD-000349	Jul 11, 2019	Fire - Wildfire	C-7	OR-NWC	OR-WWF	3 days		66.980277	-146.570832
CREW - T2 - YUKON FLATS (AK-YTDC)	Crew, Type 2	AK	AK-UYD-000349	Jul 10, 2019	Fire - Wildfire	C-4	AK-ACC	AK-UYD	4 days		66.980277	-146.570832

CURRENTLY ASSIGNED TYPE 1, 2, 2IA CREWS AND MODULES IN ALASKA

📌 Req Status: Ferry, Filled, Pending, Tentative Release AND Inc Type: Fire - Wildfire AND Inc GACC Org Name: Alaska Interagency Coordination Center AND Filled Catalog Item Name: Crew, Type 1, Crew, Type 2, Crew, Type 2 IA, Module, Faller, Module, Fuel...

↕ Filled Catalog Item Name: Ascending order

Inc Name: CHANDALAR RIVER

Assignment Name	Filled Catalog Item Name ▲	Res Prov State	Inc Number	Mob ETA	Inc Type	Req Number	Res GACC Org Unit Code	Res Prov Org Unit Code	(Current Cognos Date\Time) - Mob ETD	Demob ETD	Lat Decimal	Long Decimal
CREW - T2IA - MODOC T2IA (CA-MICC)	Crew, Type 2 IA	CA	AK-UYD-000349	Jul 9, 2019	Fire - Wildfire	C-3	CA-ONCC	CA-MDF	5 days		66.980277	-146.570832

3

Inc Name: FROZEN CALF

Assignment Name	Filled Catalog Item Name ▲	Res Prov State	Inc Number	Mob ETA	Inc Type	Req Number	Res GACC Org Unit Code	Res Prov Org Unit Code	(Current Cognos Date\Time) - Mob ETD	Demob ETD	Lat Decimal	Long Decimal
CREW - T2IA - MT BAKER IA (WA-PSC)	Crew, Type 2 IA	WA	AK-UYD-000367	Jul 11, 2019	Fire - Wildfire	C-2	OR-NWC	WA-MSF	3 days		66.843888	-142.938333
CREW - T2IA - WIF Middle Fork (OR-EIC)	Crew, Type 2 IA	OR	AK-UYD-000367	Jul 11, 2019	Fire - Wildfire	C-1	OR-NWC	OR-WIF	3 days		66.843888	-142.938333

2

Inc Name: GROUSE CREEK

Assignment Name	Filled Catalog Item Name ▲	Res Prov State	Inc Number	Mob ETA	Inc Type	Req Number	Res GACC Org Unit Code	Res Prov Org Unit Code	(Current Cognos Date\Time) - Mob ETD	Demob ETD	Lat Decimal	Long Decimal
CREW - T1 - Prineville IHC (OR-COC)	Crew, Type 1	OR	AK-TAD-000485	Jul 11, 2019	Fire - Wildfire	C-1	OR-NWC	OR-OCF	3 days		65.624166	-150.033054
CREW - T2IA - NJ-NJS#1 (NJ-NJSC)	Crew, Type 2 IA	NJ	AK-TAD-000485	Jul 13, 2019	Fire - Wildfire	C-2	WI-EACC	NJ-NJS	1 day		65.624166	-150.033054
MODULE - WILDLAND FIRE - T1 - USFS	Module,	MT	AK-	Jul	Fire -	O-6	MT-NRC	MT-HLF	0 days		65.624166	-150.033054

CURRENTLY ASSIGNED TYPE 1, 2, 2IA CREWS AND MODULES IN ALASKA

▼ Req Status: Ferry, Filled, Pending, Tentative Release AND Inc Type: Fire - Wildfire AND Inc GACC Org Name: Alaska Interagency Coordination Center AND Filled Catalog Item Name: Crew, Type 1, Crew, Type 2, Crew, Type 2 IA, Module, Faller, Module, Fuel...

↕ Filled Catalog Item Name: Ascending order

Inc Name: GROUSE CREEK												
Assignment Name	Filled Catalog Item Name ↕	Res Prov State	Inc Number	Mob ETA	Inc Type	Req Number	Res GACC Org Unit Code	Res Prov Org Unit Code	(Current Cognos Date\Time) - Mob ETD	Demob ETD	Lat Decimal	Long Decimal
- Lewis & Clark NF (MT-GDC)	Wildland Fire, Type 1		TAD-000485	14, 2019	Wildfire							

3

Inc Name: HADWEENZIC RIVER												
Assignment Name	Filled Catalog Item Name ↕	Res Prov State	Inc Number	Mob ETA	Inc Type	Req Number	Res GACC Org Unit Code	Res Prov Org Unit Code	(Current Cognos Date\Time) - Mob ETD	Demob ETD	Lat Decimal	Long Decimal
CREW - T1 - Mad River IHC (CA-FICC)	Crew, Type 1	CA	AK-UYD-000337	Jul 9, 2019	Fire - Wildfire	C-3	CA-ONCC	CA-SRF	5 days		66.607777	-146.554444
MODULE - WILDLAND FIRE - RM - BLACK HILLS - T1 (SD-GPC)	Module, Wildland Fire, Type 1	SD	AK-UYD-000337	Jul 13, 2019	Fire - Wildfire	O-6	CO-RMC	SD-WCP	0 days		66.607777	-146.554444

2

Inc Name: HESS CREEK												
Assignment Name	Filled Catalog Item Name ↕	Res Prov State	Inc Number	Mob ETA	Inc Type	Req Number	Res GACC Org Unit Code	Res Prov Org Unit Code	(Current Cognos Date\Time) - Mob ETD	Demob ETD	Lat Decimal	Long Decimal
MODULE - WILDLAND FIRE - NO - GRASS LAKE (CA-YICC)	Module, Wildland Fire, Type 2	CA	AK-UYD-000324	Jul 13, 2019	Fire - Wildfire	O-18	CA-ONCC	CA-KNF	1 day		65.699166	-148.359166
MODULE - WILDLAND FIRE - SW SAGUARO NP (AZ-TDC)	Module, Wildland Fire, Type 2	AZ	AK-UYD-000324	Jun 29, 2019	Fire - Wildfire	O-5	NM-SWC	AZ-SAP	15 days		65.699166	-148.359166

CURRENTLY ASSIGNED TYPE 1, 2, 2IA CREWS AND MODULES IN ALASKA

▼ Req Status: Ferry, Filled, Pending, Tentative Release AND Inc Type: Fire - Wildfire AND Inc GACC Org Name: Alaska Interagency Coordination Center AND Filled Catalog Item Name: Crew, Type 1, Crew, Type 2, Crew, Type 2 IA, Module, Faller, Module, Fuel...

↕ Filled Catalog Item Name: Ascending order

Inc Name: HESS CREEK												
Assignment Name	Filled Catalog Item Name ↕	Res Prov State	Inc Number	Mob ETA	Inc Type	Req Number	Res GACC Org Unit Code	Res Prov Org Unit Code	(Current Cognos Date\Time) - Mob ETD	Demob ETD	Lat Decimal	Long Decimal
MODULE - WILDLAND FIRE - T2 - GALICE (OR-RVC)	Module, Wildland Fire, Type 2	OR	AK-UYD-000324	Jul 1, 2019	Fire - Wildfire	O-6	OR-NWC	OR-RSF	13 days		65.699166	-148.359166

3

Inc Name: HIDDEN CREEK												
Assignment Name	Filled Catalog Item Name ↕	Res Prov State	Inc Number	Mob ETA	Inc Type	Req Number	Res GACC Org Unit Code	Res Prov Org Unit Code	(Current Cognos Date\Time) - Mob ETD	Demob ETD	Lat Decimal	Long Decimal
CREW - T1 - INYO IHC (CA-OVCC)	Crew, Type 1	CA	AK-SWS-904464		Fire - Wildfire	C-1	CA-OSCC	CA-INF			63.226666	-154.873888
CREW - T2 - IDS#2 Agency Crew (ID-CDC)	Crew, Type 2	ID	AK-SWS-904464	Jul 11, 2019	Fire - Wildfire	C-7	MT-NRC	ID-CDS	3 days		63.226666	-154.873888

2

Inc Name: KLUTINA RIVER												
Assignment Name	Filled Catalog Item Name ↕	Res Prov State	Inc Number	Mob ETA	Inc Type	Req Number	Res GACC Org Unit Code	Res Prov Org Unit Code	(Current Cognos Date\Time) - Mob ETD	Demob ETD	Lat Decimal	Long Decimal
CREW - T1 - Bitterroot IHC (MT-BRC)	Crew, Type 1	MT	AK-CRS-914461	Jul 11, 2019	Fire - Wildfire	C-2	MT-NRC	MT-BRF	3 days		61.814444	-145.550555
CREW - T1 - Breckenridge IHC (CA-CCCC)	Crew, Type 1	CA	AK-CRS-914461	Jul 13, 2019	Fire - Wildfire	C-4	CA-OSCC	CA-SQF	1 day		61.814444	-145.550555
CREW - T2IA - GANNETT	Crew, Type 2 IA	AK	AK-	Jul 11,	Fire -	C-5	AK-ACC	AK-MSS	3 days		61.814444	-145.550555

CURRENTLY ASSIGNED TYPE 1, 2, 2IA CREWS AND MODULES IN ALASKA

📌 Req Status: Ferry, Filled, Pending, Tentative Release AND Inc Type: Fire - Wildfire AND Inc GACC Org Name: Alaska Interagency Coordination Center AND Filled Catalog Item Name: Crew, Type 1, Crew, Type 2, Crew, Type 2 IA, Module, Faller, Module, Fuel...

↕ Filled Catalog Item Name: Ascending order

Inc Name: KLUTINA RIVER

Assignment Name	Filled Catalog Item Name ▲	Res Prov State	Inc Number	Mob ETA	Inc Type	Req Number	Res GACC Org Unit Code	Res Prov Org Unit Code	(Current Cognos Date\Time) - Mob ETD	Demob ETD	Lat Decimal	Long Decimal
GLACIER (AK-MSSC)			CRS-914461	2019	Wildfire							
CREW - T2IA - Lewis & Clark Regulars (MT-GDC)	Crew, Type 2 IA	MT	AK-CRS-914461	Jul 11, 2019	Fire - Wildfire	C-3	MT-NRC	MT-HLF	3 days		61.814444	-145.550555

4

Inc Name: KOBE

Assignment Name	Filled Catalog Item Name ▲	Res Prov State	Inc Number	Mob ETA	Inc Type	Req Number	Res GACC Org Unit Code	Res Prov Org Unit Code	(Current Cognos Date\Time) - Mob ETD	Demob ETD	Lat Decimal	Long Decimal
CREW - T1 - AMERICAN RIVER IHC (CA-TNF) (CA-GVCC)	Crew, Type 1	CA	AK-FAS-911508	Jul 14, 2019	Fire - Wildfire	C-2	CA-ONCC	CA-TNF	0 days		64.227777	-149.36861
CREW - T1 - MENDOCINO IHC (CA-MNFC)	Crew, Type 1	CA	AK-FAS-911508	Jul 12, 2019	Fire - Wildfire	C-9	CA-ONCC	CA-MNF	2 days		64.227777	-149.36861
CREW - T2 - 17005 - Patrick Environmental Inc (OR-COC)	Crew, Type 2	OR	AK-FAS-911508	Jul 12, 2019	Fire - Wildfire	C-7	OR-NWC	OR-ORS	2 days		64.227777	-149.36861
CREW - T2 - NW - Central Oregon #01 (OR-COC)	Crew, Type 2	OR	AK-FAS-911508		Fire - Wildfire	C-8	OR-NWC	OR-DEF			64.227777	-149.36861
CREW - T2IA - ELK MT (CA-MNFC)	Crew, Type 2 IA	CA	AK-FAS-911508	Jul 12, 2019	Fire - Wildfire	C-10	CA-ONCC	CA-MNF	2 days		64.227777	-149.36861
CREW - T2IA - MOCC Interagency Crew #2 (MO-MOC)	Crew, Type 2 IA	MO	AK-FAS-911508	Jul 13,	Fire - Wildfire	C-5	WI-EACC	MO-MOC	1 day		64.227777	-149.36861

CURRENTLY ASSIGNED TYPE 1, 2, 2IA CREWS AND MODULES IN ALASKA

🚩 Req Status: Ferry, Filled, Pending, Tentative Release AND Inc Type: Fire - Wildfire AND Inc GACC Org Name: Alaska Interagency Coordination Center AND Filled Catalog Item Name: Crew, Type 1, Crew, Type 2, Crew, Type 2 IA, Module, Faller, Module, Fuel...

↕ Filled Catalog Item Name: Ascending order

Inc Name: KOBE												
Assignment Name	Filled Catalog Item Name ▲	Res Prov State	Inc Number	Mob ETA	Inc Type	Req Number	Res GACC Org Unit Code	Res Prov Org Unit Code	(Current Cognos Date\Time) - Mob ETD	Demob ETD	Lat Decimal	Long Decimal
				2019								
CREW - T2IA - WHITE MOUNTAIN (AK-FASC)	Crew, Type 2 IA	AK	AK-FAS-911508	Jul 12, 2019	Fire - Wildfire	C-4	AK-ACC	AK-FAS	2 days		64.227777	-149.36861

7

Inc Name: LLOYD MOUNTAIN												
Assignment Name	Filled Catalog Item Name ▲	Res Prov State	Inc Number	Mob ETA	Inc Type	Req Number	Res GACC Org Unit Code	Res Prov Org Unit Code	(Current Cognos Date\Time) - Mob ETD	Demob ETD	Lat Decimal	Long Decimal
CREW - T1 - Eldorado IHC (CA-CICC)	Crew, Type 1	CA	AK-TAD-000361	Jul 9, 2019	Fire - Wildfire	C-2	CA-ONCC	CA-ENF	5 days		64.651666	-151.484721

1

Inc Name: MALASPINA												
Assignment Name	Filled Catalog Item Name ▲	Res Prov State	Inc Number	Mob ETA	Inc Type	Req Number	Res GACC Org Unit Code	Res Prov Org Unit Code	(Current Cognos Date\Time) - Mob ETD	Demob ETD	Lat Decimal	Long Decimal
CREW - T2 - Kobuk Valley (AK-GADC)	Crew, Type 2	AK	AK-MSS-901451	Jul 10, 2019	Fire - Wildfire	C-6	AK-ACC	AK-GAD	4 days		62.147777	-149.928888
CREW - T2IA - DNR PUGET SOUND (WA-WAC)	Crew, Type 2 IA	WA	AK-MSS-901451	Jul 10, 2019	Fire - Wildfire	C-3	OR-NWC	WA-WAS	4 days		62.147777	-149.928888

2

Inc Name: MAUNELUK RIVER												
--------------------------	--	--	--	--	--	--	--	--	--	--	--	--

CURRENTLY ASSIGNED TYPE 1, 2, 2IA CREWS AND MODULES IN ALASKA

▼ Req Status: Ferry, Filled, Pending, Tentative Release AND Inc Type: Fire - Wildfire AND Inc GACC Org Name: Alaska Interagency Coordination Center AND Filled Catalog Item Name: Crew, Type 1, Crew, Type 2, Crew, Type 2 IA, Module, Faller, Module, Fuel...

↕ Filled Catalog Item Name: Ascending order

Inc Name: MAUNELUK RIVER

Assignment Name	Filled Catalog Item Name	Res Prov State	Inc Number	Mob ETA	Inc Type	Req Number	Res GACC Org Unit Code	Res Prov Org Unit Code	(Current Cognos Date\Time) - Mob ETD	Demob ETD	Lat Decimal	Long Decimal
CREW - T1 - Midnight Sun IHC (AK-ACC)	Crew, Type 1	AK	AK-GAD-000535		Fire - Wildfire	C-1	AK-ACC	AK-AKD			66.901666	-156.355833

1

Inc Name: MCCALLY CREEK

Assignment Name	Filled Catalog Item Name	Res Prov State	Inc Number	Mob ETA	Inc Type	Req Number	Res GACC Org Unit Code	Res Prov Org Unit Code	(Current Cognos Date\Time) - Mob ETD	Demob ETD	Lat Decimal	Long Decimal
CREW - T2 - UPPER KALSKAG (AK-MSSC)	Crew, Type 2	AK	AK-SWS-904487	Jul 11, 2019	Fire - Wildfire	C-3	AK-ACC	AK-SWS	3 days		61.754166	-157.369443

1

Inc Name: MONTANA CREEK

Assignment Name	Filled Catalog Item Name	Res Prov State	Inc Number	Mob ETA	Inc Type	Req Number	Res GACC Org Unit Code	Res Prov Org Unit Code	(Current Cognos Date\Time) - Mob ETD	Demob ETD	Lat Decimal	Long Decimal
CREW - T2 - UAF Nanooks Fire Crew (AK-LCSC)	Crew, Type 2	AK	AK-MSS-901429	Jul 4, 2019	Fire - Wildfire	C-4	AK-ACC	AK-DFS	10 days		62.122499	-149.986666
CREW - T2IA - DNR RAINIER (WA-WAC)	Crew, Type 2 IA	WA	AK-MSS-901429	Jul 6, 2019	Fire - Wildfire	C-1	OR-NWC	WA-WAC	8 days		62.122499	-149.986666

2

Inc Name: NINETYEIGHT CREEK

CURRENTLY ASSIGNED TYPE 1, 2, 2IA CREWS AND MODULES IN ALASKA

▼ Req Status: Ferry, Filled, Pending, Tentative Release AND Inc Type: Fire - Wildfire AND Inc GACC Org Name: Alaska Interagency Coordination Center AND Filled Catalog Item Name: Crew, Type 1, Crew, Type 2, Crew, Type 2 IA, Module, Faller, Module, Fuel...

↕ Filled Catalog Item Name: Ascending order

Inc Name: NINETYEIGHT CREEK

Assignment Name	Filled Catalog Item Name ↕	Res Prov State	Inc Number	Mob ETA	Inc Type	Req Number	Res GACC Org Unit Code	Res Prov Org Unit Code	(Current Cognos Date\Time) - Mob ETD	Demob ETD	Lat Decimal	Long Decimal
CREW - T2IA - LASSEN CREW 9 (CA-SIFC)	Crew, Type 2 IA	CA	AK-MID-000391	Jul 1, 2019	Fire - Wildfire	C-3	CA-ONCC	CA-LNF	13 days		64.595833	-146.204722

1

Inc Name: RAINBOW 2

Assignment Name	Filled Catalog Item Name ↕	Res Prov State	Inc Number	Mob ETA	Inc Type	Req Number	Res GACC Org Unit Code	Res Prov Org Unit Code	(Current Cognos Date\Time) - Mob ETD	Demob ETD	Lat Decimal	Long Decimal
MODULE - WILDLAND FIRE - GB - KINGS PEAK - T1 (UT-UBC)	Module, Wildland Fire, Type 1	UT	AK-DAS-912409	Jul 8, 2019	Fire - Wildfire	O-1	UT-GBC	UT-ASF	7 days		64.144999	-146.28111


1


Inc Name: SHOVEL CREEK

Assignment Name	Filled Catalog Item Name ↕	Res Prov State	Inc Number	Mob ETA	Inc Type	Req Number	Res GACC Org Unit Code	Res Prov Org Unit Code	(Current Cognos Date\Time) - Mob ETD	Demob ETD	Lat Decimal	Long Decimal
CREW - T1 - Entiat IHC (WA-CWC)	Crew, Type 1	WA	AK-FAS-911319	Jul 7, 2019	Fire - Wildfire	C-5017	OR-NWC	WA-OWF	7 days		64.986666	-148.415277
CREW - T1 - Rogue River IHC (OR-RVC)	Crew, Type 1	OR	AK-FAS-911319	Jul 7, 2019	Fire - Wildfire	C-5018	OR-NWC	OR-RSF	7 days		64.986666	-148.415277
CREW - T1 - Salmon River IHC - Crew 4 (CA-YICC)	Crew, Type 1	CA	AK-FAS-911319	Jul 1, 2019	Fire - Wildfire	C-5011	CA-ONCC	CA-KNF	13 days		64.986666	-148.415277
CREW - T1 - WARM SPRINGS IHC	Crew, Type 1	OR	AK-	Jul 7,	Fire -	C-5021	OR-NWC	OR-WSA	7 days		64.986666	-148.415277


CURRENTLY ASSIGNED TYPE 1, 2, 2IA CREWS AND MODULES IN ALASKA

 Req Status: Ferry, Filled, Pending, Tentative Release AND Inc Type: Fire - Wildfire AND Inc GACC Org Name: Alaska Interagency Coordination Center AND Filled Catalog Item Name: Crew, Type 1, Crew, Type 2, Crew, Type 2 IA, Module, Faller, Module, Fuel...

 Filled Catalog Item Name: Ascending order

Inc Name: SHOVEL CREEK												
Assignment Name	Filled Catalog Item Name 	Res Prov State	Inc Number	Mob ETA	Inc Type	Req Number	Res GACC Org Unit Code	Res Prov Org Unit Code	(Current Cognos Date\Time) - Mob ETD	Demob ETD	Lat Decimal	Long Decimal
(OR-WSC)			FAS-911319	2019	Wildfire							
CREW - T2 - 17001 - Patrick Environmental Inc (WA-CWC)	Crew, Type 2	OR	AK-FAS-911319	Jul 3, 2019	Fire - Wildfire	C-5013	OR-NWC	OR-ORS	11 days		64.986666	-148.415277
CREW - T2 - 17003 - Patrick Environmental Inc (OR-COC)	Crew, Type 2	OR	AK-FAS-911319	Jul 3, 2019	Fire - Wildfire	C-5014	OR-NWC	OR-ORS	11 days		64.986666	-148.415277
CREW - T2 - 17004 - Patrick Environmental Inc (OR-COC)	Crew, Type 2	OR	AK-FAS-911319	Jul 3, 2019	Fire - Wildfire	C-5015	OR-NWC	OR-ORS	11 days		64.986666	-148.415277
CREW - T2 - Fairbanks 1 (AK-FASC)	Crew, Type 2	AK	AK-FAS-911319	Jul 8, 2019	Fire - Wildfire	C-5023	AK-ACC	AK-FAS	6 days		64.986666	-148.415277
CREW - T2 - SOUTHWEST #1 (AK-MSSC)	Crew, Type 2	AK	AK-FAS-911319	Jun 25, 2019	Fire - Wildfire	C-11	AK-ACC	AK-SWS	19 days		64.986666	-148.415277
CREW - T2IA - NW - COLVILLE NF - MOB 1 (WA-NEC)	Crew, Type 2 IA	WA	AK-FAS-911319	Jul 7, 2019	Fire - Wildfire	C-5020	OR-NWC	WA-COF	7 days		64.986666	-148.415277
CREW - T2IA - SRV #14 (OR-VAC)	Crew, Type 2 IA	OR	AK-FAS-911319	Jul 7, 2019	Fire - Wildfire	C-5019	OR-NWC	OR-VAD	7 days		64.986666	-148.415277

11

Inc Name: SWAN LAKE												
Assignment Name	Filled Catalog Item Name 	Res Prov State	Inc Number	Mob ETA	Inc Type	Req Number	Res GACC Org Unit Code	Res Prov Org Unit Code	(Current Cognos Date\Time) - Mob ETD	Demob ETD	Lat Decimal	Long Decimal
CREW - T1 - FLATHEAD IHC (MT-FDC)	Crew, Type 1	MT	AK-KKS-903181	Jul 11,	Fire - Wildfire	C-24	MT-NRC	MT-FNF	3 days		60.630554	-150.437777

CURRENTLY ASSIGNED TYPE 1, 2, 2IA CREWS AND MODULES IN ALASKA

📌 Req Status: Ferry, Filled, Pending, Tentative Release AND Inc Type: Fire - Wildfire AND Inc GACC Org Name: Alaska Interagency Coordination Center AND Filled Catalog Item Name: Crew, Type 1, Crew, Type 2, Crew, Type 2 IA, Module, Faller, Module, Fuel...

↕ Filled Catalog Item Name: Ascending order

Inc Name: SWAN LAKE												
Assignment Name	Filled Catalog Item Name	Res Prov State	Inc Number	Mob ETA	Inc Type	Req Number	Res GACC Org Unit Code	Res Prov Org Unit Code	(Current Cognos Date\ Time) - Mob ETD	Demob ETD	Lat Decimal	Long Decimal
				2019								
CREW - T2 - YUKON (AK-KIDC)	Crew, Type 2	AK	AK-KKS-903181	Jun 16, 2019	Fire - Wildfire	C-4	AK-ACC	AK-KKS	28 days		60.630554	-150.437777
CREW - T1 - Lolo IHC (MT-MDC)	Crew, Type 2 IA	MT	AK-KKS-903181	Jul 4, 2019	Fire - Wildfire	C-23	MT-NRC	MT-LNF	10 days		60.630554	-150.437777
CREW - T1 - VISTA GRANDE IHC (CA-SBCC)	Crew, Type 2 IA	CA	AK-KKS-903181	Jul 13, 2019	Fire - Wildfire	C-31	CA-OSCC	CA-BDF	1 day		60.630554	-150.437777
CREW - T2IA - Bitterroot Regulars - Mob #1 (MT-BRC)	Crew, Type 2 IA	MT	AK-KKS-903181	Jul 4, 2019	Fire - Wildfire	C-19	MT-NRC	MT-BRF	10 days		60.630554	-150.437777
CREW - T2IA - DILLON INTERAGENCY - CREW #1 - Mob #1 (MT-DDC)	Crew, Type 2 IA	MT	AK-KKS-903181	Jul 4, 2019	Fire - Wildfire	C-20	MT-NRC	MT-BDF	10 days		60.630554	-150.437777
CREW - T2IA - FLATHEAD INTERAGENCY CREW #1 (MT-KIC)	Crew, Type 2 IA	MT	AK-KKS-903181	Jul 4, 2019	Fire - Wildfire	C-22	MT-NRC	MT-FNF	10 days		60.630554	-150.437777
CREW - T2IA - Grangeville Interagency Crew #1 (ID-GVC)	Crew, Type 2 IA	ID	AK-KKS-903181	Jul 11, 2019	Fire - Wildfire	C-28	MT-NRC	ID-NCF	3 days		60.630554	-150.437777
CREW - T2IA - Helena Interagency Crew (MT-HDC)	Crew, Type 2 IA	MT	AK-KKS-903181	Jul 4, 2019	Fire - Wildfire	C-21	MT-NRC	MT-HLF	10 days		60.630554	-150.437777
CREW - T2IA - KOOTENAI #1 - Mob1 (MT-KDC)	Crew, Type 2 IA	MT	AK-KKS-903181	Jul 11, 2019	Fire - Wildfire	C-26	MT-NRC	MT-KNF	3 days		60.630554	-150.437777
MODULE - WILDLAND FIRE - GB - FLAMING GORGE - T1 (UT-UBC)	Module, Wildland Fire,	UT	AK-KKS-903181	Jun 26,	Fire - Wildfire	O-154	UT-GBC	UT-ASF	19 days		60.630554	-150.437777

CURRENTLY ASSIGNED TYPE 1, 2, 2IA CREWS AND MODULES IN ALASKA

📌 Req Status: Ferry, Filled, Pending, Tentative Release AND Inc Type: Fire - Wildfire AND Inc GACC Org Name: Alaska Interagency Coordination Center AND Filled Catalog Item Name: Crew, Type 1, Crew, Type 2, Crew, Type 2 IA, Module, Faller, Module, Fuel...

↕ Filled Catalog Item Name: Ascending order

Inc Name: SWAN LAKE												
Assignment Name	Filled Catalog Item Name ↕	Res Prov State	Inc Number	Mob ETA	Inc Type	Req Number	Res GACC Org Unit Code	Res Prov Org Unit Code	(Current Cognos Date\Time) - Mob ETD	Demob ETD	Lat Decimal	Long Decimal
	Type 1			2019								
MODULE - WILDLAND FIRE T2 - COFMS Snow Creek WFM (OR-COC)	Module, Wildland Fire, Type 2	OR	AK-KKS-903181	Jul 7, 2019	Fire - Wildfire	O-253	OR-NWC	OR-DEF	7 days		60.630554	-150.437777

12


Inc Name: TANANA RIVER												
Assignment Name	Filled Catalog Item Name ↕	Res Prov State	Inc Number	Mob ETA	Inc Type	Req Number	Res GACC Org Unit Code	Res Prov Org Unit Code	(Current Cognos Date\Time) - Mob ETD	Demob ETD	Lat Decimal	Long Decimal
CREW - T2IA - Klamath Crew 14 (CA-YICC)	Crew, Type 2 IA	CA	AK-FAS-911459	Jul 10, 2019	Fire - Wildfire	C-1	CA-ONCC	CA-KNF	4 days		64.867777	-149.748055


1

Inc Name: TONY SLOUGH												
Assignment Name	Filled Catalog Item Name ↕	Res Prov State	Inc Number	Mob ETA	Inc Type	Req Number	Res GACC Org Unit Code	Res Prov Org Unit Code	(Current Cognos Date\Time) - Mob ETD	Demob ETD	Lat Decimal	Long Decimal
CREW - T1 - IDAHO PANHANDLE IHC (ID-CDC)	Crew, Type 1	ID	AK-UYD-000493		Fire - Wildfire	C-1	MT-NRC	ID-IPF			66.440833	-147.178332
CREW - T2IA - Eastern MT Interagency Crew 2 (MT-LEC)	Crew, Type 2 IA	MT	AK-UYD-000493		Fire - Wildfire	C-2	MT-NRC	MT-NCD			66.440833	-147.178332

2

CURRENTLY ASSIGNED TYPE 1, 2, 2IA CREWS AND MODULES IN ALASKA

 Req Status: Ferry, Filled, Pending, Tentative Release AND Inc Type: Fire - Wildfire AND Inc GACC Org Name: Alaska Interagency Coordination Center AND Filled Catalog Item Name: Crew, Type 1, Crew, Type 2, Crew, Type 2 IA, Module, Faller, Module, Fuel...

 Filled Catalog Item Name: Ascending order

Inc Name: WOLF LAKE												
Assignment Name	Filled Catalog Item Name 	Res Prov State	Inc Number	Mob ETA	Inc Type	Req Number	Res GACC Org Unit Code	Res Prov Org Unit Code	(Current Cognos Date\Time) - Mob ETD	Demob ETD	Lat Decimal	Long Decimal
CREW -T2IA - ODF (AK-ACC)	Crew, Type 2 IA	AK	AK-TAS-913483	Jul 13, 2019	Fire - Wildfire	C-1	AK-ACC	AK-DFS	1 day		63.462777	-143.170554
MODULE - SUPPRESSION - Teakan Hand Crew (ID-GVC)	Module, Suppression	ID	AK-TAS-913483	Jul 13, 2019	Fire - Wildfire	O-16	MT-NRC	ID-PDS	1 day		63.462777	-143.170554
2												
74												