

**Alaska Interagency Coordination Center  
Situation Report  
Tuesday - 07/23/2019**

<b>Wildland Fires</b>	<b>New</b>	<b>Out</b>	<b>Active</b>	<b>Merged</b>	<b>YTD Fires</b>	<b>YTD Acres</b>
<b>Alaska Fire Service (AFS)</b>	6	2	128	2	227	1,394,404.1
GAD (Galena Zone)	0	1	44	1	80	129,896.4
MID (Military)	1	0	7	0	44	50,033.0
TAD (Tanana Zone)	2	0	31	1	41	284,195.3
UYD (Upper Yukon Zone)	3	1	46	0	62	930,279.4
<b>State of Alaska (DOF)</b>	7	2	98	5	320	673,777.0
CRS (Copper River)	0	0	7	0	19	3,211.4
DAS (Delta)	1	0	3	0	16	12,907.5
FAS (Fairbanks)	3	0	15	0	43	50,906.5
KKS (Kenai)	0	0	4	0	51	102,414.6
MSS (AnchorageMatSu Area)	2	2	7	0	74	530.4
SWS (Southwest)	1	0	57	5	101	459,461.9
TAS (Tok)	0	0	5	0	16	44,344.7
<b>Forest Service (USFS)</b>	0	0	4	0	27	7.0
CGF (Chugach)	0	0	2	0	6	1.0
TNF (Tongass)	0	0	2	0	21	6.0
<b>Statewide Totals</b>	13	4	230	7	574	2,068,188.1

**Active Wildfires:**

<b>Protection Summary:</b>	<b>CRI</b>	<b>FUL</b>	<b>MOD</b>	<b>LIM</b>	<b>NoEntry</b>	<b>TOTAL</b>
AFS Protection:	4	11	25	90	0	130
DOF Protection:	6	24	13	59	0	102
USFS Protection:	0	2	2	0	0	4
Protection Totals:	10	37	40	149	0	236

## Active Fires Status Summary

	Staffed		Unstaffed	
	Contained (S/C)	Uncontained (S/U)	Contained (U/C)	Uncontained (U/U)
AFS Protection:	0	12	5	111
DOF Protection:	2	13	12	71
USFS Protection:	0	0	2	1
Status Totals:	2	25	19	183

## Active Fires Acreage Summary

	Acres	Acreage Change
13 New	71.6	
25 Staffed	548,955.5	12,924.2
194 Monitor	1,412,429.6	154,910.1
2 Out	66.8	0.0
2 Prescribed	13,615.0	2,759.0
236 Fires	Total Acres: 1,975,138.5	

## Prescribed Fires

	YTD Fires	YTD Acres	New	Active	Out Yesterday
Military	2	15,165.0	0	1	0
State of Alaska	1	4.0	0	1	0
Fuels Management Totals:	3	15,169.0	0	2	0

## Cause Summary For All Fires (Includes Merged Fires But Not Prescribed Fires)

Unknown: 2	1,913.7 Acres
Human: 229	36,451.3 Acres
Lightning: 332	2,025,292.4 Acres
Undetermined: 11	4,530.7 Acres
Total: 574	2,068,188.1 Acres

Daily Report From: 07/22

0.1 Acreage On 07/22

Lat: **64 11.0000** Status: **U/U** Acres: **0.1** Option: **Limited**  
 911656 Lon: **146 52.0000** Start Date: **07/22** Area: **FAS**  
 Owner: **State** Unit: **AKAKS-Alaska-Other**  
 656 Name: **Little Delta** Cause: **Undetermined**

DRTI flight reported to AICC report 200 X 300 ft fire creeping to the NW, in Limited protection area.

Daily Report From: 07/22

7.0 Acreage On 07/22

Lat: **63 19.3898** Status: **U/U** Acres: **7.0** Option: **Modified**  
 MG06 Lon: **153 28.8535** Start Date: **07/22** Area: **SWS**  
 904655 Owner: **State** Unit: **AKAKS-Alaska-Other**  
 PNMG06 Name: **Tonclonukna Creek** Cause: **Lightning**  
 655

The fire was reported by the Distributed Real Time Infrared (DRTI) aircraft as a 1500 x 500 ft. fire in scattered timber. 222ME from McGrath flew the fire and found the fire is 7 acres, 30% active, burning in back spruce and tundra, creeping and backing. An allotment was identified three miles to the southwest.

Daily Report From: 07/22

50.0 Acreage On 07/22

Lat: **64 04.2300** Status: **U/U** Acres: **50.0** Option: **Full**  
 MG0Q Lon: **144 37.0900** Start Date: **07/22** Area: **DAS**  
 912654 Owner: **State** Unit: **AKAKS-Alaska-Other**  
 654 Name: **Volkmar River** Cause: **Undetermined**

A smoke column was called in by a concerned citizen. Helicopter 212TH responded and found a 15 acre fire burning in black spruce and backing down a ridge located about 6.5 miles northeast of Healy Lake. Air Attack, Fire Bosses and Tankers were requested to work the flanks to keep the fire from moving South and West. No values or resources are immediately threatened and the fire will be reevaluated during the next operational period.

Daily Report From: 07/22

0.1 Acreage On 07/22

Lat: **67 04.9050** Status: **U/U** Acres: **0.1** Option: **Limited**  
 MGZ3 Lon: **147 49.4100** Start Date: **07/22** Area: **UYD**  
 Owner: **BLM** Unit: **AKCYD-Central Yukon Field Office**  
 653 Name: **Schilling Creek** Cause: **Lightning**

Fire identified by IR satellite, this fire will be monitored.

Daily Report From: 07/22

0.1 Acreage On 07/22

Lat: **65 34.3150** Status: **U/U** Acres: **0.1** Option: **Limited**  
 MGY7 Lon: **143 15.7617** Start Date: **07/22** Area: **UYD**  
 Owner: **BLM** Unit: **AKEID-Eastern Interior Field Office**  
 652 Name: **Snowy Peak** Cause: **Lightning**

Fire identified by IR satellite, keeping fire in monitor status.

Daily Report From: 07/22

10.3 Acreage On 07/22

Lat: **64 12.1100** Status: **S/U** Acres: **10.3** Option: **Modified**  
 MGY5 Lon: **149 39.3200** Personnel: **15** Start Date: **07/22** Area: **FAS**  
 911651 Owner: **State** Unit: **AKAKS-Alaska-Other**  
 PNMGY5 Name: **Teklanika** Cause: **Undetermined**  
 651

Detection flight was requested due to modis dots in area. Fire was flown by 21CG and found to be 10.3 acres burning in tundra and black spruce, 100% active perimeter, rank 3. No values at risk were threatened, 1 load of smokejumpers and 2 loads of rappellers deployed, tankers, fire bosses and scoopers were used for suppression. Fire will require a lot of saw work and heavy mop up. White Mountain Type 2IA crew will mobilize in the morning along with Apple Valley Helitack and Lagrande Rappellers.

Daily Report From: 07/22

0.1 Acreage On 07/22

**MGY6** Lat: **61 36.1945** Status: **Out 07/22** Acres: **0.1** Option: **Critical**  
**901650** Lon: **149 20.1810** Start Date: **07/22** Area: **MSS**  
**PNMGY6** Owner: **Private** Unit: **AKPRI-Private**  
**650** Name: **North Willow Drive** Cause: **Human**

Locall 911 reported fire with heavy dark smoke behind a residence. Borough resources responded and DOF sent one engine. Unified command was established. Fire had minor escapment into the wildlands and was quickly suppressed. Fire is out.

Daily Report From: 07/22

0.1 Acreage On 07/22

**MGX7** Lat: **65 08.1650** Status: **S/U** Acres: **0.1** Option: **Full**  
**911649** Lon: **147 46.6350** Personnel: **5** Start Date: **07/22** Area: **FAS**  
Owner: **State** Unit: **AKAKS-Alaska-Other**  
**649** Name: **Glacier Creek** Cause: **Lightning**

Fire is burning in black spruce and tundra with minimal fire activity observed. No resources threatened. Crews continue to work the fire and will remain on-scene overnight to continue mop-up operations.

Daily Report From: 07/22

0.5 Acreage On 07/22

**MGX8** Lat: **64 48.4633** Status: **U/U** Acres: **0.5** Option: **Limited**  
Lon: **153 50.7117** Start Date: **07/22** Area: **TAD**  
Owner: **USFWS** Unit: **AKNOR-Nowitna National Wildlife Refuge**  
**648** Name: **Mud Bowl** Cause: **Lightning**

Detection flight reported fire to be 1/2 acre burning in black spruce and hardwoods in Limited. Fire is smoldering on the upper 1/3 of a S/SE aspect.

Daily Report From: 07/22

3.0 Acreage On 07/22

**MGV8** Lat: **63 57.0633** Status: **U/U** Acres: **3.0** Option: **Limited**  
Lon: **146 17.1783** Start Date: **07/22** Area: **MID**  
Owner: **DOD** Unit: **AKFWQ-Fort Wainwright, Donnelly TA**  
**647** Name: **Delta Creek** Cause: **Lightning**

9VS performed a recon and reported this to be a couple little fires in the same area, currently 3 acres in size, 50% active, smoldering in tussock.

Daily Report From: 07/22

0.1 Acreage On 07/22

**MGV9** Lat: **64 30.9983** Status: **U/U** Acres: **0.1** Option: **Limited**  
**931646** Lon: **150 44.9767** Start Date: **07/22** Area: **TAD**  
Owner: **State** Unit: **AKAKS-Alaska-Other**  
**646** Name: **West Twin** Cause: **Lightning**

Fire reported by aerial resources, unkown size, plots in Limited and will be monitored.

Daily Report From: 07/22

0.1 Acreage On 07/22

**MGU4** Lat: **61 42.4500** Status: **Out 07/22** Acres: **0.1** Option: **Full**  
**901645** Lon: **150 40.4500** Start Date: **07/22** Area: **MSS**  
**PNMGU4** Owner: **State** Unit: **AKAKS-Alaska-Other**  
**645** Name: **Big Bend** Cause: **Human**

Private citizen called fire into Mat Su Dispatch. Reported as large logs buring on a an island in the Yetna River. Helitack responded with 3, cut up the logs and extinguished the fire using pump and hose. Fire was called out.

Daily Report From: 07/22

0.1 Acreage On 07/22

**MGT2** Lat: **67 53.9967** Status: **U/U** Acres: **0.1** Option: **Limited**  
Lon: **142 14.6950** Start Date: **07/22** Area: **UYD**  
Owner: **USFWS** Unit: **AKARR-Arctic National Wildlife Refuge**  
**643** Name: **Strangle Creek** Cause: **Lightning**

Fire identified by IR satellite in a Limited management area, fire is in monitor status.

Daily Report From: 07/22 **Cornucopia Complex** 0.1 Acreage On 07/22  
**MF9J** Lat: **67 00.4083** Status: Acres: **0.1** Option: **Limited**  
Lon: **147 15.4150** Start Date: **07/20** Area: **UYD**  
Owner: **USFWS** Unit: **AKYFR-Yukon Flats National Wildlife Refuge**  
**899** Name: **Cornucopia Complex** Cause:

Fire behavior increased today as fuel indices increased. Several of the fires had active fire behavior including running and torching. Interior pockets of fuel continue to burn out. On the Hadweenzic #337 and Chandalar #349 crews and fire managers are preparing lines and watching for favorable weather conditions to conduct burnout operations. Point protection continues near and around structures. Total Complex Acres: 88,022

Daily Report From: 07/20 **Part of Cornucopia Complex** No Acreage Change Since 07/18  
**MF5J** Lat: **66 55.2833** Status: **U/U** Acres: **0.1** Option: **Limited**  
Lon: **147 17.8680** Start Date: **07/18** Area: **UYD**  
Owner: **USFWS** Unit: **AKYFR-Yukon Flats National Wildlife Refuge**  
**622** Name: **Sixty-One Mountain 1** Cause: **Lightning**

Sixty-One Mountain 1, along with 9 other fires, has been complexed in to the Cornucopia Complex. NIMO Team to take command July 22nd.

Daily Report From: 07/21 **Part of Cornucopia Complex** 54.9 Acreage Change Since 07/20  
**MF5E** Lat: **66 59.8000** Status: **U/U** Acres: **55.0** Option: **Limited**  
Lon: **148 18.7980** Start Date: **07/18** Area: **UYD**  
Owner: **USFWS** Unit: **AKYFR-Yukon Flats National Wildlife Refuge**  
**621** Name: **Trail Creek** Cause: **Lightning**

Updated acres.

Daily Report From: 07/20 **Part of Cornucopia Complex** No Acreage Change Since 07/17  
**MF2N** Lat: **67 20.9000** Status: **U/U** Acres: **0.1** Option: **Limited**  
**931602** Lon: **147 13.8660** Start Date: **07/17** Area: **UYD**  
Owner: **State** Unit: **AKAKS-Alaska-Other**  
**602** Name: **The Woodsman** Cause: **Lightning**

Incident has been complexed in to the Cornucopia Complex. NIMO Team to take command July 22nd.

Daily Report From: 07/21 **Part of Cornucopia Complex** 32.6 Acreage Change Since 07/20  
**MF2G** Lat: **67 20.9000** Status: **U/U** Acres: **40.6** Option: **Modified**  
**931601** Lon: **147 02.6340** Start Date: **07/17** Area: **UYD**  
Owner: **State** Unit: **AKAKS-Alaska-Other**  
**601** Name: **Coal River** Cause: **Lightning**

Updated acres.

Daily Report From: 07/21 **Part of Cornucopia Complex** No Acreage Change Since 07/20  
**MF08** Lat: **67 12.1166** Status: **U/U** Acres: **300.0** Option: **Modified**  
Lon: **147 14.2500** Start Date: **07/17** Area: **UYD**  
Owner: **State** Unit: **AKAKS-Alaska-Other**  
**594** Name: **Thazzik Mountain** Cause: **Lightning**

Updated acres.

Daily Report From: 07/21 **Part of Cornucopia Complex** 398.0 Acreage Change Since 07/20  
**MFM2** Lat: **66 51.0500** Status: **U/U** Acres: **545.0** Option: **Limited**  
Lon: **148 25.4160** Start Date: **07/15** Area: **UYD**  
Owner: **USFWS** Unit: **AKYFR-Yukon Flats National Wildlife Refuge**  
**573** Name: **Pitka** Cause: **Lightning**

Updated acres.

**Daily Report From: 07/21****Part of Cornucopia Complex**

No Acreage Change Since 07/20

MFM1 Lat: 67 22.2792 Status: S/U Acres: 143.0 Option: Modified  
 932572 Lon: 146 43.0740 Personnel: 50 Start Date: 07/15 Area: UYD  
 Owner: USFWS Unit: AKARR-Arctic National Wildlife Refuge  
 572 Name: East Fork Chandalar Cause: Lightning

Updated costs.

**Daily Report From: 07/21****Part of Cornucopia Complex**

No Acreage Change Since 07/20

MEP9 Lat: 66 26.4667 Status: S/U Acres: 5,295.0 Option: Full  
 932493 Lon: 147 10.6980 Personnel: 48 Start Date: 07/11 Area: UYD  
 Owner: ANCSA Unit: AKDYN-Doyon, Limited  
 493 Name: Tony Slough Cause: Lightning

Updated costs.

Daily Report From: 07/22

**Chalkyitsik Complex**

0.1 Acreage On 07/22

MEB0 Lat: 66 32.7267 Status: S/U Acres: 0.1 Option: Modified  
 Lon: 143 03.5683 Start Date: 07/09 Area: UYD  
 Owner: USFWS Unit: AKYFR-Yukon Flats National Wildlife Refuge  
 466 Name: Chalkyitsik Complex Cause:

Firing operations continued today progressing to the south along indirect lines between Chalkyitsik and Ohtig Lake. When complete, these operations will prevent the fire from impacting the village from the east and it will also protect 2 allotments on Ohtig Lake. Personnel continued to secure and mop-up the indirect line between the Black River and Chahalie Lake which is protecting allotments and structures in that area. Personnel also secured the 4 structure sites in the Black River corridor where the fire had burned past the last few days. Point protection continued on additional sites further upstream on the Black River and on sites in the Little Black corridor as the fire is continuing to spread in that direction. Total Complex Acres-473,451

Daily Report From: 07/22

**Part of Chalkyitsik Complex**

4,480.0 Acreage Change Since 07/21

MC57 Lat: 66 32.2933 Status: U/U Acres: 31,799.0 Option: Limited  
 Lon: 141 40.5967 Start Date: 07/02 Area: UYD  
 Owner: BLM Unit: AKEID-Eastern Interior Field Office  
 424 Name: Tettjajik Creek Cause: Lightning

Acres updated.

Daily Report From: 07/22

**Part of Chalkyitsik Complex**

7,104.0 Acreage Change Since 07/21

MCS7 Lat: 66 29.3700 Status: U/U Acres: 120,638.0 Option: Modified  
 932407 Lon: 143 34.1750 Start Date: 06/29 Area: UYD  
 Owner: ANCSA Unit: AKDYN-Doyon, Limited  
 407 Name: Bearnose Hill Cause: Lightning

Acres updated.

Daily Report From: 07/22

**Part of Chalkyitsik Complex**

33,706.0 Acreage Change Since 07/21

MB2L Lat: 66 50.6490 Status: U/U Acres: 235,880.0 Option: Limited  
 Lon: 142 56.3040 Start Date: 06/24 Area: UYD  
 Owner: USFWS Unit: AKARR-Arctic National Wildlife Refuge  
 367 Name: Frozen Calf Cause: Lightning

Updated acres.

**Daily Report From: 07/21****Part of Cornucopia Complex**

No Acreage Change Since 07/20

MBZ7 Lat: 66 58.8306 Status: S/U Acres: 11,000.0 Option: Limited  
 Lon: 146 34.2540 Personnel: 90 Start Date: 06/22 Area: UYD  
 Owner: USFWS Unit: AKYFR-Yukon Flats National Wildlife Refuge  
 349 Name: Chandalar River Cause: Lightning

Updated costs

---

Daily Report From: 07/22 **Part of Chalkyitsik Complex** 6,138.0 Acreage Change Since 07/20

**MBZ6** Lat: **66 18.5917** Status: U/U Acres: **85,134.0** Option: **Limited**

**931348** Lon: **144 03.1983** Start Date: **06/22** Area: **UYD**

Owner: **State** Unit: **AKAKS-Alaska-Other**

**348** Name: **Tractor Trail 2** Cause: **Lightning**

Acres updated.

---

**Daily Report From: 07/21** **Part of Cornucopia Complex** 653.0 Acreage Change Since 07/20

**MBY1** Lat: **66 36.4806** Status: S/U Acres: **57,304.5** Option: **Limited**

**932337** Lon: **146 33.2820** Personnel: **142** Start Date: **06/22** Area: **UYD**

Owner: **USFWS** Unit: **AKYFR-Yukon Flats National Wildlife Refuge**

**337** Name: **Hadweenzie River** Cause: **Lightning**

Updated acres and costs.

Daily Report From: 07/22

0.1 Acreage Change Since 07/21

**MGR0** Lat: **63 27.5560** Status: S/C Acres: **0.2** Option: **Full**  
**913642** Lon: **143 10.1740** Personnel: **5** Start Date: **07/21** Area: **TAS**  
 Owner: **BIA** Unit: **AKAKA-Native Allotments**  
**642** Name: **Wolf Lake 2** Cause: **Human**

Crew has been working all day to secure perimeter and mop up interior heat. Called contained at 1600, no growth-0.25 acre.

Daily Report From: 07/22

No Acreage Change Since 07/21

**MGR2** Lat: **62 20.5590** Status: S/C Acres: **0.2** Option: **Full**  
**901640** Lon: **150 29.6560** Personnel: **9** Start Date: **07/21** Area: **MSS**  
**PNMGR2** Owner: **State** Unit: **AKAKS-University of Alaska**  
**640** Name: **Moose Creek** Cause: **Lightning**

Personnel worked hot spots and gridded. Final gridding will take place in the am and demob by 1200.

Daily Report From: 07/22

No Acreage Change Since 07/21

**MGP7** Lat: **66 15.6367** Status: S/U Acres: **3.0** Option: **Critical**  
 Lon: **145 53.9517** Personnel: **24** Start Date: **07/21** Area: **UYD**  
 Owner: **ANCSA** Unit: **AKVLN-Tihteef' aii, Incorporated**  
**639** Name: **West Birch Creek** Cause: **Human**

No control problems experienced today. Fire perimeter plumbed, crews continue to bonepile and mop up. 100 percent mopup expected by Thursday morning.

Daily Report From: 07/22

No Acreage Change Since 07/21

**MF45** Lat: **65 04.5833** Status: S/U Acres: **45.0** Option: **Full**  
**931619** Lon: **152 21.0000** Personnel: **36** Start Date: **07/18** Area: **TAD**  
 Owner: **State** Unit: **AKAKS-Alaska-Other**  
**619** Name: **Boney Creek** Cause: **Lightning**

Fire is looking good. Have water on the fire. Lots of slash piles to work on. Prepping for back haul. Should be able to release resources to be available for IA.

Daily Report From: 07/22

No Acreage Change Since 07/21

**MF4D** Lat: **64 42.0000** Status: S/U Acres: **135.0** Option: **Full**  
**931616** Lon: **155 16.0017** Personnel: **77** Start Date: **07/18** Area: **TAD**  
 Owner: **State** Unit: **AKAKS-Alaska-Other**  
**616** Name: **Little Creek** Cause: **Lightning**

The weather is clearing and the sun was out. The team is getting the structure more organized, hauling backhaul out. Mop up will need to be 100-300 feet from the line due to high concentration of fallen fuel sources and heat under the fuel.

Daily Report From: 07/22

110.0 Acreage Change Since 07/21

**MGE5** Lat: **61 52.0333** Status: S/U Acres: **700.0** Option: **Limited**  
**914611** Lon: **146 23.5834** Personnel: **11** Start Date: **07/17** Area: **CRS**  
**PNMGE5** Owner: **State** Unit: **AKAKS-Alaska-Other**  
**611** Name: **Tokaina 2** Cause: **Lightning**

Personnel inserted today to begin point protection. Fire remains active, but did not increase threat to cabins two miles away. Personnel will remain overnight to establish fire lines.

Daily Report From: 07/22

No Acreage Change Since 07/21

**ME3M** Lat: **66 54.1100** Status: S/U Acres: **8,297.2** Option: **Modified**  
**932535** Lon: **156 21.3550** Personnel: **38** Start Date: **07/12** Area: **GAD**  
 Owner: **ANCSA** Unit: **AKNAN-NANA Regional Corporation, Incorporated**  
**535** Name: **Mauneluk River** Cause: **Lightning**

The fire received little precipitation. Crews continued to create line and work on the south side. Plan to burn out towards the west when/if things dry out.



Daily Report From: 07/22

No Acreage Change Since 07/21

**ME3F** Lat: **62 03.9000** Status: S/U Acres: **11,200.0** Option: **Modified**  
**904534** Lon: **158 19.0667** Personnel: **22** Start Date: **07/12** Area: **SWS**  
**PNME3F** Owner: **State** Unit: **AKAKS-Alaska-Other**  
**534** Name: **Smith Creek** Cause: **Lightning**

Crews continued to mop-up the area. Smoke laid down in the river corridor and inhibited reconnaissance of the incident.

Daily Report From: 07/22

No Acreage Change Since 07/21

**MEZ2** Lat: **64 13.6833** Status: S/U Acres: **896.0** Option: **Full**  
**911508** Lon: **149 22.1333** Personnel: **168** Start Date: **07/11** Area: **FAS**  
**PNMEZ2** Owner: **Private** Unit: **AKPRI-Private**  
**508** Name: **Kobe** Cause: **Human**

Fire behavior reported to be minimal with creeping and smoldering. Strong winds caused burned snags to fall at an increasing rate. No critical needs.

Daily Report From: 07/22

No Acreage Change Since 07/21

**MEL9** Lat: **61 35.0833** Status: S/U Acres: **9,573.0** Option: **Full**  
**904490** Lon: **158 54.4000** Personnel: **21** Start Date: **07/10** Area: **SWS**  
**PNMEL9** Owner: **ANCSA** Unit: **AKVLN-Kuskokwim Corporation**  
**490** Name: **Kolmakof Hills** Cause: **Lightning**

Crews continued preparing cabins in the area for structure protection and began construction of a helispot to support allotment protection activities north of the burn area.

Daily Report From: 07/22

No Acreage Change Since 07/21

**MEL8** Lat: **61 45.2666** Status: S/U Acres: **3,384.5** Option: **Modified**  
**904487** Lon: **157 22.1833** Personnel: **26** Start Date: **07/10** Area: **SWS**  
**PNMEL8** Owner: **ANCSA** Unit: **AKCAN-Calista Corporation**  
**487** Name: **McCally Creek** Cause: **Lightning**

Crews are actively working on this incident and Fire 488 Jump Peak. Crews reconnoitered the area for both incidents developing options for protection of the allotments.

Daily Report From: 07/22

11,626.3 Acreage Change Since 07/21

**MEL1** Lat: **65 37.4667** Status: S/U Acres: **25,124.3** Option: **Limited**  
Lon: **150 01.9983** Personnel: **107** Start Date: **07/10** Area: **TAD**  
Owner: **BLM** Unit: **AKCYD-Central Yukon Field Office**  
**485** Name: **Grouse Creek** Cause: **Lightning**

Fire continues to be active and progressing to the east. Smoke did not lift making AA recon limited. AA and DRTI indicate fire continues to hold at Hess Creek. The Phillips cabins prep should be completed by end of shift tomorrow. Looking at the possibility of north winds that could then trigger evacuation actions in and around Rampart. Expecting a T2IA crew tomorrow afternoon that would be held in Rampart for operations there. Attempting to make contact with operators of several active mines south of Rampart that could be impacted by #576.

Daily Report From: 07/22

-0.3 Acreage Change Since 07/21

**MD9R** Lat: **63 13.6166** Status: S/U Acres: **1,100.0** Option: **Modified**  
**904464** Lon: **154 52.4333** Personnel: **69** Start Date: **07/09** Area: **SWS**  
**PNMD9R** Owner: **State** Unit: **AKAKS-Alaska-Other**  
**464** Name: **Hidden Creek** Cause: **Lightning**

Crews continue to provide structure protection to the Nixon Fork Mine facilities. New resources are starting to arrive to swap out with resources who are timing out.

Daily Report From: 07/22

No Acreage Change Since 07/21

**MC8B** Lat: **62 07.3500** Status: S/U Acres: **367.0** Option: **Critical**  
**901429** Lon: **149 59.2166** Personnel: **14** Start Date: **07/03** Area: **MSS**  
**PNMC8B** Owner: **Private** Unit: **AKPRI-Private**  
**429** Name: **Montana Creek** Cause: **Undetermined**

Resources will continue to monitor and rehab the incident area. The excavator was not used during 7/22 shift. Plans to contain the fire within the next week.

Daily Report From: 07/22

-2,174.4 Acreage Change Since 07/21

**MCT8** Lat: **64 08.7000** Status: S/U Acres: **12,825.6** Option: **Full**  
**912409** Lon: **146 16.8667** Personnel: **70** Start Date: **06/29** Area: **DAS**  
**PNMCT8** Owner: **State** Unit: **AKAKS-Alaska-Other**  
**409** Name: **Rainbow 2** Cause: **Lightning**

On the northern flank, personnel have been inserted to begin mopping the perimeters edge to prevent fire growth to the Community of Richardson Clear with water support from aerial resources.

Daily Report From: 07/22

No Acreage Change Since 07/21

**MB77** Lat: **63 29.9994** Status: S/U Acres: **46,294.0** Option: **Limited**  
**932389** Lon: **151 44.9700** Personnel: **3** Start Date: **06/26** Area: **TAD**  
Owner: **NPS** Unit: **AKDEP-Denali National Park**  
**389** Name: **Foraker** Cause: **Lightning**

Recon flight of the fire this afternoon. Interior islands are continuing to burn out on the north end of the fire. Smoke may be visible to the public. The fire perimeter extends to Slippery Creek. Looking at options to conduct burnout operations to facilitate structure protection of the Slippery Creek cabin.

Daily Report From: 07/22

No Acreage Change Since 07/21

**MBT1** Lat: **65 41.9500** Status: S/U Acres: **173,467.0** Option: **Limited**  
**931324** Lon: **148 21.5520** Personnel: **83** Start Date: **06/21** Area: **UYD**  
**PNMBT1** Owner: **State** Unit: **AKAKS-Alaska-Other**  
**324** Name: **Hess Creek** Cause: **Lightning**

Fire continues to be active on the NE, NW and SE sides

Daily Report From: 07/22

No Acreage Change Since 07/21

**MB4R** Lat: **64 52.4383** Status: S/U Acres: **15,963.0** Option: **Limited**  
**911323** Lon: **146 33.3233** Personnel: **6** Start Date: **06/21** Area: **FAS**  
**PNMB4R** Owner: **State** Unit: **AKAKS-Alaska-Other**  
**323** Name: **Nugget Creek** Cause: **Lightning**

Fire personnel worked on clearing heavy jackstraw from the Mastadon trail, while monitoring the fire.

Daily Report From: 07/22

No Acreage Change Since 07/21

**MBS4** Lat: **64 59.2167** Status: S/U Acres: **21,309.0** Option: **Full**  
**911319** Lon: **148 24.9167** Personnel: **412** Start Date: **06/21** Area: **FAS**  
**PNMBS4** Owner: **State** Unit: **AKAKS-Alaska-Other**  
**319** Name: **Shovel Creek** Cause: **Lightning**

Fire is reporting minimal activity with creeping, smoldering and isolated torching. No critical needs. Moderated weather conditions have decreased the potential for spread and reduced threat to values at risk.

Daily Report From: 07/22

No Acreage Change Since 07/21

**MBP5** Lat: **66 18.3500** Status: S/U Acres: **42,300.0** Option: **Modified**  
Lon: **153 25.8660** Personnel: **8** Start Date: **06/21** Area: **TAD**  
Owner: **BLM** Unit: **AKCYD-Central Yukon Field Office**  
**312** Name: **Bergman Creek** Cause: **Lightning**

Helicopter 3 BH flew the fire around 1500 today and estimated the fire perimeter to be 15% active with isolated interior smokes.

Daily Report From: 07/22

**No Acreage Change Since 07/21**

**L92Q** Lat: **60 37.8334** Status: S/U Acres: **102,229.0** Option: **Limited**  
**903181** Lon: **150 26.2667** Personnel: **334** Start Date: **06/05** Area: **KKS**  
**PNL92Q** Owner: **USFWS** Unit: **AKKNR-Kenai National Wildlife Refuge**  
**181** Name: **Swan Lake** Cause: **Lightning**

Containment lines in Division A, K, and R continue to hold. Fire activity was minimal and personnel continue to mop-up and strengthen lines. Some re-burning is occurring in Division A making mop-up efforts more difficult. Suppression supplies are being removed from the lines and repair efforts are making good progress. Support of initial attack efforts continue as requested by the local unit.

These fires are currently in monitor status. Monitoring schedules are based on defined timeframes, but are dependent on available resources, and weather conditions. When monitoring occurs, information will be updated.

Daily Report From: 07/22

30.0 Acreage On 07/22

**MGT1** Lat: **65 16.0083** Status: **U/U** Acres: **30.0** Option: **Limited**  
**931644** Lon: **153 27.1200** Start Date: **07/21** Area: **TAD**  
 Owner: **State** Unit: **AKAKS-Alaska-Other**  
**644** Name: **Allen Creek** Cause: **Lightning**

Detection flight reported the fire to be 25-30 acres, 25% active, backing in black spruce and tundra on a ridgetop

Daily Report From: 07/22

4.7 Acreage Change Since 07/21

**MGQ9** Lat: **64 51.1467** Status: **U/U** Acres: **5.0** Option: **Limited**  
 Lon: **154 21.5517** Start Date: **07/21** Area: **TAD**  
 Owner: **USFWS** Unit: **AKNOR-Nowitna National Wildlife Refuge**  
**641** Name: **Junekaket Creek** Cause: **Lightning**

Detection flight reported fire to be 2-5 acres. Smoldering and creeping in tussock tundra. 1 ft flame lengths, slow rate of spread to the east, on a flat aspect

Last Report: 07/21

0.1 Acreage On 07/21

**MGP1** Lat: **60 22.4620** Status: **U/U** Acres: **0.1** Option: **Limited**  
**903638** Lon: **150 11.2260** Start Date: **07/21** Area: **KKS**  
**PNMGP1** Owner: **USFWS** Unit: **AKKNR-Kenai National Wildlife Refuge**  
**638** Name: **Pipe Creek** Cause: **Lightning**

Last Report: 07/20

2.0 Acreage On 07/20

**MGG2** Lat: **66 38.2667** Status: **U/U** Acres: **2.0** Option: **Limited**  
 Lon: **158 00.3367** Start Date: **07/20** Area: **GAD**  
 Owner: **USFWS** Unit: **AKSWR-Selawik National Wildlife Refuge**  
**635** Name: **Rabbit River 2** Cause: **Lightning**

Last Report: 07/20

1.0 Acreage On 07/20

**MGG1** Lat: **66 41.8833** Status: **U/U** Acres: **1.0** Option: **Modified**  
 Lon: **158 05.0400** Start Date: **07/18** Area: **GAD**  
 Owner: **USFWS** Unit: **AKSWR-Selawik National Wildlife Refuge**  
**634** Name: **Rabbit River** Cause: **Lightning**

Last Report: 07/20

0.1 Acreage On 07/20

**MGF2** Lat: **64 47.6736** Status: **U/U** Acres: **0.1** Option: **Limited**  
 Lon: **152 36.2760** Start Date: **07/20** Area: **TAD**  
 Owner: **BLM** Unit: **AKCYD-Central Yukon Field Office**  
**633** Name: **Worm Lake** Cause: **Lightning**

Last Report: 07/20

40.0 Acreage On 07/20

**MGD5** Lat: **67 14.7817** Status: **U/U** Acres: **40.0** Option: **Limited**  
 Lon: **142 49.1167** Start Date: **07/16** Area: **UYD**  
 Owner: **USFWS** Unit: **AKARR-Arctic National Wildlife Refuge**  
**632** Name: **Colleen River** Cause: **Lightning**

These fires are currently in monitor status. Monitoring schedules are based on defined timeframes, but are dependent on available resources, and weather conditions. When monitoring occurs, information will be updated.

Last Report: 07/19 0.3 Acreage On 07/19  
**MF8H** Lat: **62 44.0780** Status: **U/U** Acres: **0.3** Option: **Limited**  
**914631** Lon: **145 53.6650** Start Date: **07/19** Area: **CRS**  
 Owner: **State** Unit: **AKAKS-Alaska-Other**  
**631** Name: **Crescent** Cause: **Lightning**

Last Report: 07/20 No Acreage Change Since 07/19  
**MF77** Lat: **61 11.3738** Status: **U/U** Acres: **572.0** Option: **Limited**  
**904630** Lon: **158 21.6545** Start Date: **07/19** Area: **SWS**  
**PNMF77** Owner: **State** Unit: **AKAKS-Alaska-Other**  
**630** Name: **Holokuk Ridge** Cause: **Lightning**

Last Report: 07/21 No Acreage Change Since 07/20  
**MF95** Lat: **61 25.8490** Status: **U/C** Acres: **1.0** Option: **Critical**  
**901627** Lon: **149 47.9940** Start Date: **07/19** Area: **MSS**  
**PNMF95** Owner: **Private** Unit: **AKPRI-Private**  
**627** Name: **Point Mac** Cause: **Lightning**

Last Report: 07/19 No Acreage Change Since 07/18  
**MF57** Lat: **64 05.4900** Status: **U/C** Acres: **0.1** Option: **Critical**  
**912625** Lon: **145 39.9860** Start Date: **07/18** Area: **DAS**  
 Owner: **Private** Unit: **AKPRI-Private**  
**625** Name: **North Eielson Holdover #2** Cause: **Human**

Daily Report From: 07/22 111.9 Acreage Change Since 07/18  
**MF5R** Lat: **65 11.4966** Status: **U/U** Acres: **112.0** Option: **Limited**  
**931624** Lon: **153 18.6240** Start Date: **07/18** Area: **TAD**  
 Owner: **State** Unit: **AKAKS-Alaska-Other**  
**624** Name: **Buster Creek** Cause: **Lightning**

Agency fixed wing 9VS performed a recon of the fire and reported it to be 50% active, creeping, smoldering, with single tree torching in spruce/hardwood mix on a north aspect on the upper and lower 1/3 of the slope.

Last Report: 07/21 115.4 Acreage Change Since 07/18  
**MF5L** Lat: **67 08.9800** Status: **U/U** Acres: **115.5** Option: **Limited**  
 Lon: **141 24.7250** Start Date: **07/18** Area: **UYD**  
 Owner: **USFWS** Unit: **AKARR-Arctic National Wildlife Refuge**  
**623** Name: **Upper Salmon Trout** Cause: **Lightning**

Last Report: 07/21 318.4 Acreage Change Since 07/18  
**MF48** Lat: **66 45.5958** Status: **U/U** Acres: **318.5** Option: **Limited**  
 Lon: **141 32.5020** Start Date: **07/18** Area: **UYD**  
 Owner: **USFWS** Unit: **AKARR-Arctic National Wildlife Refuge**  
**620** Name: **Southern Salmon Trout River** Cause: **Lightning**

These fires are currently in monitor status. Monitoring schedules are based on defined timeframes, but are dependent on available resources, and weather conditions. When monitoring occurs, information will be updated.

Daily Report From: 07/22

No Acreage Change Since 07/21

**MF90** Lat: **61 04.7954** Status: **U/U** Acres: **0.1** Option: **Limited**  
**901618** Lon: **149 39.0478** Start Date: **07/18** Area: **MSS**  
**PNMF90** Owner: **State** Unit: **AKAKS-Alaska-Other**  
**618** Name: **Flat Top** Cause: **Human**

Fire remains in monitor status.

Last Report: 07/20

No Acreage Change Since 07/19

**MF4A** Lat: **64 20.0000** Status: **U/U** Acres: **225.3** Option: **Limited**  
**931615** Lon: **150 16.0000** Start Date: **07/18** Area: **TAD**  
Owner: **State** Unit: **AKAKS-Alaska-Other**  
**615** Name: **Toklat River** Cause: **Lightning**

Last Report: 07/17

1.0 Acreage On 07/17

**MF3K** Lat: **66 42.0042** Status: **U/U** Acres: **1.0** Option: **Limited**  
Lon: **154 48.9660** Start Date: **07/17** Area: **GAD**  
Owner: **NPS** Unit: **AKGAP-Gates of the Arctic National Preserve**  
**614** Name: **Norutak Hills** Cause: **Lightning**

Last Report: 07/17

0.1 Acreage On 07/17

**MF3J** Lat: **60 55.4800** Status: **U/C** Acres: **0.1** Option: **Full**  
Lon: **149 30.6850** Start Date: **07/17** Area: **CGF**  
**P0MF3J** Owner: **USFS** Unit: **AKCGF-Chugach National Forest**  
**613** Name: **Mile 12** Cause: **Human**

Last Report: 07/19

20.0 Acreage Change Since 07/18

Lat: **61 53.7630** Status: **U/U** Acres: **35.0** Option: **Limited**  
**914608** Lon: **146 18.8980** Start Date: **07/17** Area: **CRS**  
Owner: **State** Unit: **AKAKS-Alaska-Other**  
**608** Name: **Tokaina Creek** Cause: **Lightning**

Daily Report From: 07/22

No Acreage Change Since 07/19

**MF39** Lat: **61 49.2000** Status: **U/U** Acres: **2,125.0** Option: **Limited**  
**914606** Lon: **144 34.2000** Start Date: **07/17** Area: **CRS**  
**PN** Owner: **NPS** Unit: **AKWSP-Wrangell-St. Elias National Park and Preserve**  
**606** Name: **Chetaslina** Cause: **Lightning**

Minimal fire behavior observed today. Firefighters completed point protection. Fire was mapped, but there was no additional growth.

Last Report: 07/18

No Acreage Change Since 07/17

**MF28** Lat: **65 18.0978** Status: **U/U** Acres: **0.1** Option: **Limited**  
Lon: **142 05.5500** Start Date: **07/17** Area: **UYD**  
Owner: **NPS** Unit: **AKYCP-Yukon-Charley Rivers National Preserve**  
**605** Name: **Glen Creek Cabin** Cause: **Unknown**

These fires are currently in monitor status. Monitoring schedules are based on defined timeframes, but are dependent on available resources, and weather conditions. When monitoring occurs, information will be updated.

Last Report: 07/21 400.0 Acreage Change Since 07/17  
**MF22** Lat: **64 49.0038** Status: **U/U** Acres: **550.0** Option: **Limited**  
**931604** Lon: **155 52.9680** Start Date: **07/17** Area: **GAD**  
 Owner: **State** Unit: **AKAKS-Alaska-Other**  
**604** Name: **Bear Creek** Cause: **Lightning**

Last Report: 07/17 0.1 Acreage On 07/17  
**MF2T** Lat: **55 28.0151** Status: **U/U** Acres: **0.1** Option: **Modified**  
 Lon: **133 07.4494** Start Date: **07/17** Area: **TNF**  
**P0MF2T** Owner: **ANCSA** Unit: **AKVLN-Shaan-Seet, Incorporated**  
**603** Name: **PORT BAGIAL** Cause: **Human**

Last Report: 07/17 0.5 Acreage On 07/17  
**MF1V** Lat: **65 15.3983** Status: **U/U** Acres: **0.5** Option: **Modified**  
 Lon: **156 32.6150** Start Date: **07/16** Area: **GAD**  
 Owner: **USFWS** Unit: **AKKUR-Koyukuk National Wildlife Refuge**  
**599** Name: **Holtnaktna Creek 3** Cause: **Lightning**

Last Report: 07/21 1,060.8 Acreage Change Since 07/17  
**MF09** Lat: **65 32.0667** Status: **U/U** Acres: **1,060.9** Option: **Limited**  
 Lon: **154 17.5317** Start Date: **07/17** Area: **TAD**  
 Owner: **BLM** Unit: **AKCYD-Central Yukon Field Office**  
**597** Name: **Melozitna River** Cause: **Lightning**

Last Report: 07/17 100.0 Acreage On 07/17  
**MF04** Lat: **65 07.0044** Status: **U/U** Acres: **100.0** Option: **Limited**  
 Lon: **161 59.9580** Start Date: **07/17** Area: **GAD**  
 Owner: **BLM** Unit: **AKADD-Anchorage Field Office**  
**596** Name: **Salmon Creek** Cause: **Lightning**

Last Report: 07/21 1,828.9 Acreage Change Since 07/17  
**MF06** Lat: **66 54.7483** Status: **U/U** Acres: **1,829.0** Option: **Limited**  
 Lon: **141 13.8833** Start Date: **07/17** Area: **UYD**  
 Owner: **USFWS** Unit: **AKARR-Arctic National Wildlife Refuge**  
**595** Name: **Salmon Trout** Cause: **Lightning**

Last Report: 07/17 7.9 Acreage Change Since 07/16  
**MF00** Lat: **65 08.3310** Status: **U/U** Acres: **8.0** Option: **Modified**  
 Lon: **157 31.5720** Start Date: **07/16** Area: **GAD**  
 Owner: **USFWS** Unit: **AKKUR-Koyukuk National Wildlife Refuge**  
**593** Name: **Koyukuk River** Cause: **Lightning**

Last Report: 07/17 No Acreage Change Since 07/16  
**MF0P** Lat: **65 18.7700** Status: **U/U** Acres: **5.0** Option: **Modified**  
 Lon: **156 30.6233** Start Date: **07/16** Area: **GAD**  
 Owner: **USFWS** Unit: **AKKUR-Koyukuk National Wildlife Refuge**  
**592** Name: **Holtnakatna Creek** Cause: **Lightning**

These fires are currently in monitor status. Monitoring schedules are based on defined timeframes, but are dependent on available resources, and weather conditions. When monitoring occurs, information will be updated.

Daily Report From: 07/22

No Acreage Change Since 07/16

**MF0G** Lat: **65 19.0117** Status: **U/U** Acres: **25.0** Option: **Limited**  
 Lon: **157 19.9933** Start Date: **07/16** Area: **GAD**  
 Owner: **USFWS** Unit: **AKKUR-Koyukuk National Wildlife Refuge**  
**590** Name: **Louis Lake** Cause: **Lightning**

Agency aircraft N864SF flew the fire and observed it burning in black spruce and tundra, there are no values at risk.

Last Report: 07/17

56.5 Acreage Change Since 07/16

**MF0N** Lat: **65 06.6306** Status: **U/U** Acres: **56.6** Option: **Modified**  
 Lon: **161 00.7260** Start Date: **07/16** Area: **GAD**  
 Owner: **ANCSA** Unit: **AKVLN-Koyuk Native Corporation**  
**588** Name: **Alameda Creek** Cause: **Lightning**

Daily Report From: 07/22

2.0 Acreage Change Since 07/16

**MF0F** Lat: **65 16.0033** Status: **U/U** Acres: **12.0** Option: **Limited**  
 Lon: **157 03.9967** Start Date: **07/16** Area: **GAD**  
 Owner: **USFWS** Unit: **AKKUR-Koyukuk National Wildlife Refuge**  
**587** Name: **Nogadeneoda Lake** Cause: **Lightning**

N864SF flew fire and observed fire burning at a low rate of spread, backing to the west and southwest, burning in black spruce and tundra. No values at risk.

Last Report: 07/18

No Acreage Change Since 07/17

**MFQ1** Lat: **63 51.0138** Status: **U/U** Acres: **145.0** Option: **Full**  
**932581** Lon: **160 25.9980** Start Date: **07/15** Area: **GAD**  
 Owner: **ANCSA** Unit: **AKVLN-Unalakleet Native Corporation**  
**581** Name: **Rabbit** Cause: **Lightning**

Last Report: 07/18

No Acreage Change Since 07/15

**911580** Lat: **64 48.1620** Status: **U/U** Acres: **2.0** Option: **Limited**  
 Lon: **145 59.8000** Start Date: **07/15** Area: **FAS**  
 Owner: **State** Unit: **AKAKS-Alaska-Other**  
**580** Name: **Wheeler Ridge** Cause: **Lightning**

Last Report: 07/16

No Acreage Change Since 07/15

**MFP6** Lat: **66 51.4200** Status: **U/U** Acres: **20.0** Option: **Modified**  
 Lon: **155 53.6467** Start Date: **07/15** Area: **GAD**  
 Owner: **NPS** Unit: **AKGAP-Gates of the Arctic National Preserve**  
**578** Name: **Killak** Cause: **Lightning**

Last Report: 07/19

No Acreage Change Since 07/15

**MFN6** Lat: **64 38.2000** Status: **U/U** Acres: **20.0** Option: **Limited**  
**911577** Lon: **149 50.0600** Start Date: **07/15** Area: **FAS**  
**PNMFN6** Owner: **State** Unit: **AKAKS-Alaska-Other**  
**577** Name: **Black Bear** Cause: **Lightning**



These fires are currently in monitor status. Monitoring schedules are based on defined timeframes, but are dependent on available resources, and weather conditions. When monitoring occurs, information will be updated.

Last Report: 07/21 1,400.0 Acreage Change Since 07/20  
**MFN2** Lat: **65 21.7400** Status: **U/U** Acres: **5,000.0** Option: **Limited**  
Lon: **150 26.8617** Start Date: **07/15** Area: **TAD**  
Owner: **ANCSA** Unit: **AKDYN-Doyon, Limited**  
**576** Name: **Garnet Creek** Cause: **Lightning**

Last Report: 07/15 33.0 Acreage On 07/15  
**MFL6** Lat: **65 27.3630** Status: **U/U** Acres: **33.0** Option: **Limited**  
Lon: **146 05.6280** Start Date: **07/15** Area: **UYD**  
Owner: **State** Unit: **AKAKS-Alaska-Other**  
**571** Name: **Batchelor Creek** Cause: **Lightning**

Last Report: 07/16 0.9 Acreage Change Since 07/15  
**MFL1** Lat: **66 55.8900** Status: **U/U** Acres: **1.0** Option: **Modified**  
Lon: **156 13.3433** Start Date: **07/15** Area: **GAD**  
Owner: **State** Unit: **AKAKS-Alaska-Other**  
**569** Name: **Mauneluk River 2** Cause: **Lightning**

Last Report: 07/21 405.9 Acreage Change Since 07/16  
**MFF4** Lat: **65 58.4640** Status: **U/U** Acres: **651.0** Option: **Limited**  
Lon: **144 46.1100** Start Date: **07/15** Area: **UYD**  
Owner: **USFWS** Unit: **AKYFR-Yukon Flats National Wildlife Refuge**  
**567** Name: **Preacher Creek** Cause: **Lightning**

Last Report: 07/15 7.0 Acreage On 07/15  
**MFB9** Lat: **69 12.9960** Status: **U/U** Acres: **7.0** Option: **Limited**  
Lon: **152 34.9920** Start Date: **07/14** Area: **TAD**  
Owner: **ANCSA** Unit: **AKASN-Arctic Slope Regional Corporation**  
**565** Name: **Fossil Creek** Cause: **Lightning**

Last Report: 07/14 15.0 Acreage On 07/14  
**MFB8** Lat: **66 42.9967** Status: **U/U** Acres: **15.0** Option: **Limited**  
Lon: **155 26.9950** Start Date: **07/14** Area: **GAD**  
Owner: **NPS** Unit: **AKGAP-Gates of the Arctic National Preserve**  
**564** Name: **Lockwood Hills** Cause: **Lightning**

Last Report: 07/14 3.0 Acreage On 07/14  
**MFB6** Lat: **69 28.0000** Status: **U/U** Acres: **3.0** Option: **Limited**  
Lon: **152 01.9850** Start Date: **07/14** Area: **GAD**  
Owner: **BLM** Unit: **AKARD-National Petroleum Reserve - Alaska**  
**563** Name: **Umiat** Cause: **Lightning**

Last Report: 07/14 731.0 Acreage On 07/14  
**MFA7** Lat: **68 55.2006** Status: **U/U** Acres: **731.0** Option: **Limited**  
Lon: **154 24.4740** Start Date: **07/14** Area: **TAD**  
Owner: **State** Unit: **AKAKS-Alaska-Other**  
**561** Name: **Aupuk Creek** Cause: **Lightning**

These fires are currently in monitor status. Monitoring schedules are based on defined timeframes, but are dependent on available resources, and weather conditions. When monitoring occurs, information will be updated.

Last Report: 07/14 1,000.0 Acreage On 07/14  
**MFA5** Lat: **65 23.2100** Status: **U/U** Acres: **1,000.0** Option: **Limited**  
Lon: **158 03.7917** Start Date: **07/14** Area: **GAD**  
Owner: **BLM** Unit: **AKADD-Anchorage Field Office**  
**560** Name: **Pitka River** Cause: **Lightning**

Last Report: 07/16 No Acreage Change Since 07/15  
**MFA6** Lat: **67 13.0164** Status: **U/C** Acres: **0.3** Option: **Limited**  
Lon: **150 01.9620** Start Date: **07/14** Area: **UYD**  
Owner: **BLM** Unit: **AKCYD-Central Yukon Field Office**  
**559** Name: **Slate Creek** Cause: **Lightning**

Last Report: 07/14 5.0 Acreage On 07/14  
**ME9H** Lat: **63 15.3000** Status: **U/U** Acres: **5.0** Option: **Limited**  
Lon: **158 37.4150** Start Date: **07/14** Area: **GAD**  
Owner: **USFWS** Unit: **AKINR-Innoko National Wildlife Refuge**  
**556** Name: **Innoko River 2** Cause: **Lightning**

Last Report: 07/17 3.2 Acreage Change Since 07/16  
**ME85** Lat: **66 52.5936** Status: **U/U** Acres: **21.2** Option: **Full**  
Lon: **151 33.0840** Start Date: **07/14** Area: **TAD**  
Owner: **ANCSA** Unit: **AKVLN-Evansville, Incorporated**  
**555** Name: **South Base** Cause: **Lightning**

Last Report: 07/20 -301.0 Acreage Change Since 07/18  
**ME8C** Lat: **62 18.9000** Status: **U/U** Acres: **303.0** Option: **Limited**  
**904553** Lon: **158 13.3333** Start Date: **07/14** Area: **SWS**  
**PNME8C** Owner: **BLM** Unit: **AKADD-Anchorage Field Office**  
**553** Name: **Iditarod River** Cause: **Lightning**

Last Report: 07/13 0.2 Acreage On 07/13  
**911552** Lat: **63 55.4420** Status: **U/U** Acres: **0.2** Option: **Limited**  
Lon: **148 46.0690** Start Date: **07/13** Area: **FAS**  
Owner: **State** Unit: **AKAKS-Alaska-Other**  
**552** Name: **Lignite Creek 19** Cause: **Lightning**

Last Report: 07/16 No Acreage Change Since 07/15  
**ME64** Lat: **62 27.8700** Status: **U/C** Acres: **7.2** Option: **Full**  
**904551** Lon: **157 58.0600** Start Date: **07/13** Area: **SWS**  
**PNME64** Owner: **ANCSA** Unit: **AKDYN-Doyon, Limited**  
**551** Name: **Boulder Creek** Cause: **Lightning**

Last Report: 07/13 5.0 Acreage On 07/13  
**ME63** Lat: **65 27.1260** Status: **U/U** Acres: **5.0** Option: **Limited**  
Lon: **164 37.2000** Start Date: **07/13** Area: **GAD**  
Owner: **State** Unit: **AKAKS-Alaska-Other**  
**550** Name: **Garfield Creek** Cause: **Lightning**

These fires are currently in monitor status. Monitoring schedules are based on defined timeframes, but are dependent on available resources, and weather conditions. When monitoring occurs, information will be updated.

Last Report: 07/18 No Acreage Change Since 07/17  
**ME65** Lat: **63 05.2070** Status: **U/U** Acres: **0.1** Option: **Limited**  
**904549** Lon: **152 59.4020** Start Date: **07/13** Area: **SWS**  
**PNME65** Owner: **State** Unit: **AKAKS-Alaska-Other**  
**549** Name: **Dennis Creek** Cause: **Lightning**

Last Report: 07/20 8.2 Acreage Change Since 07/18  
**ME6T** Lat: **65 39.9246** Status: **U/U** Acres: **139.7** Option: **Modified**  
Lon: **155 54.5580** Start Date: **07/13** Area: **GAD**  
Owner: **USFWS** Unit: **AKKUR-Koyukuk National Wildlife Refuge**  
**547** Name: **Nayuka River** Cause: **Lightning**

Last Report: 07/13 1.0 Acreage On 07/13  
**ME6F** Lat: **68 08.3950** Status: **U/U** Acres: **1.0** Option: **Limited**  
Lon: **160 45.3000** Start Date: **07/13** Area: **GAD**  
Owner: **NPS** Unit: **AKNOP-Noatak National Preserve**  
**546** Name: **Kaluktavik River** Cause: **Lightning**

Last Report: 07/20 No Acreage Change Since 07/19  
**ME5K** Lat: **61 33.6667** Status: **U/U** Acres: **1,531.4** Option: **Full**  
**904544** Lon: **158 29.3833** Start Date: **07/13** Area: **SWS**  
**PNME5K** Owner: **ANCSA** Unit: **AKVLN-Kuskokwim Corporation**  
**544** Name: **Aghaluk Creek** Cause: **Lightning**

Last Report: 07/13 25.0 Acreage On 07/13  
**ME5P** Lat: **61 15.1130** Status: **U/U** Acres: **25.0** Option: **Limited**  
**904543** Lon: **159 01.9850** Start Date: **07/13** Area: **SWS**  
**PNME5P** Owner: **State** Unit: **AKAKS-Alaska-Other**  
**543** Name: **Buckstock River** Cause: **Lightning**

Last Report: 07/18 No Acreage Change Since 07/15  
**ME5M** Lat: **61 54.3850** Status: **U/U** Acres: **32.0** Option: **Modified**  
**904540** Lon: **158 23.6870** Start Date: **07/13** Area: **SWS**  
**PNME5M** Owner: **State** Unit: **AKAKS-Alaska-Other**  
**540** Name: **Gemuna Creek** Cause: **Lightning**

Last Report: 07/20 No Acreage Change Since 07/14  
**ME43** Lat: **64 07.7004** Status: **U/U** Acres: **1,200.0** Option: **Limited**  
**931539** Lon: **158 03.9000** Start Date: **07/13** Area: **GAD**  
Owner: **State** Unit: **AKAKS-Alaska-Other**  
**539** Name: **Little Mud River** Cause: **Lightning**

Daily Report From: 07/22 74.1 Acreage Change Since 07/14  
**ME4Z** Lat: **65 55.2600** Status: **U/U** Acres: **232.6** Option: **Modified**  
Lon: **156 29.4717** Start Date: **07/13** Area: **GAD**  
Owner: **USFWS** Unit: **AKKUR-Koyukuk National Wildlife Refuge**  
**538** Name: **Tom Cook Slough 2** Cause: **Lightning**

N864SF flew the fire and reported precipitation, smoldering and creeping on the east flank, there are no values at risk.

These fires are currently in monitor status. Monitoring schedules are based on defined timeframes, but are dependent on available resources, and weather conditions. When monitoring occurs, information will be updated.

Last Report: 07/20 No Acreage Change Since 07/16  
**ME3A** Lat: **61 04.0150** Status: **U/U** Acres: **10.0** Option: **Limited**  
**904532** Lon: **156 26.5233** Start Date: **07/12** Area: **SWS**  
**PNME3A** Owner: **State** Unit: **AKAKS-Alaska-Other**  
**532** Name: **Middle Hoholitna** Cause: **Lightning**

Last Report: 07/16 No Acreage Change Since 07/12  
**ME3G** Lat: **61 12.6870** Status: **U/U** Acres: **15.0** Option: **Limited**  
**904531** Lon: **156 39.4030** Start Date: **07/12** Area: **SWS**  
**PNME3G** Owner: **State** Unit: **AKAKS-Alaska-Other**  
**531** Name: **Hoholitna River** Cause: **Lightning**

Last Report: 07/16 No Acreage Change Since 07/13  
**ME3J** Lat: **61 03.4575** Status: **U/U** Acres: **2.5** Option: **Limited**  
**904530** Lon: **157 25.7942** Start Date: **07/12** Area: **SWS**  
**PNME3J** Owner: **State** Unit: **AKAKS-Alaska-Other**  
**530** Name: **Taylor Foothills** Cause: **Lightning**

Daily Report From: 07/22 No Acreage Change Since 07/16  
**ME3K** Lat: **61 20.9230** Status: **U/U** Acres: **600.0** Option: **Limited**  
**904529** Lon: **156 54.6180** Start Date: **07/12** Area: **SWS**  
**PNME3K** Owner: **State** Unit: **AKAKS-Alaska-Other**  
**529** Name: **Cotton Village** Cause: **Lightning**

The fire was flown by 9602F who reported it to be burning at a rank 2 with a 50% active perimeter on the southeast side.

Daily Report From: 07/22 No Acreage Change Since 07/16  
**ME2Z** Lat: **61 19.2976** Status: **U/U** Acres: **80.0** Option: **Limited**  
**904528** Lon: **156 42.0755** Start Date: **07/12** Area: **SWS**  
**PNME2Z** Owner: **State** Unit: **AKAKS-Alaska-Other**  
**528** Name: **Hoholitna** Cause: **Lightning**

The fire was flown by 9602F who reported it to be burning at a rank 2 with single tree torching and some backing on the southwest flank and a 40% active perimeter.

Last Report: 07/16 No Acreage Change Since 07/12  
**ME26** Lat: **61 17.9200** Status: **U/U** Acres: **2.0** Option: **Limited**  
**904527** Lon: **156 16.0200** Start Date: **07/12** Area: **SWS**  
**PNME26** Owner: **State** Unit: **AKAKS-Alaska-Other**  
**527** Name: **Diamond Peak** Cause: **Lightning**

Daily Report From: 07/22 3,085.6 Acreage Change Since 07/14  
**ME2L** Lat: **65 57.5000** Status: **U/U** Acres: **4,063.6** Option: **Modified**  
Lon: **156 30.4633** Start Date: **07/12** Area: **GAD**  
Owner: **USFWS** Unit: **AKKUR-Koyukuk National Wildlife Refuge**  
**526** Name: **Tom Cook Slough** Cause: **Lightning**

N864SF flew the fire and reported that it was receiving precipitation, smoldering, creeping in black spruce and tundra in isolated pockets along the perimeter. There are no values at risk.

These fires are currently in monitor status. Monitoring schedules are based on defined timeframes, but are dependent on available resources, and weather conditions. When monitoring occurs, information will be updated.

Last Report: 07/14 2,093.0 Acreage Change Since 07/12  
**ME2D** Lat: **65 32.3017** Status: **U/U** Acres: **2,103.0** Option: **Limited**  
 Lon: **157 29.2850** Start Date: **07/12** Area: **GAD**  
 Owner: **USFWS** Unit: **AKKUR-Koyukuk National Wildlife Refuge**  
**524** Name: **Hodatic River** Cause: **Lightning**

Daily Report From: 07/22 105.0 Acreage Change Since 07/16  
**ME2U** Lat: **61 45.3700** Status: **U/U** Acres: **327.1** Option: **Full**  
**904523** Lon: **156 29.5200** Start Date: **07/12** Area: **SWS**  
**PNME2U** Owner: **State** Unit: **AKAKS-Alaska-Other**  
**523** Name: **East Stoney River** Cause: **Lightning**

The fire was flown by detection and mapping personnel who reported one small smoke on the northeast perimeter with rank 1 fire behavior observed.

Last Report: 07/20 No Acreage Change Since 07/16  
**ME1W** Lat: **61 28.2500** Status: **U/U** Acres: **29.0** Option: **Modified**  
**904521** Lon: **156 03.7000** Start Date: **07/12** Area: **SWS**  
**PNME1W** Owner: **State** Unit: **AKAKS-Alaska-Other**  
**521** Name: **Tishimna Lake** Cause: **Lightning**

Daily Report From: 07/22 No Acreage Change Since 07/16  
**ME3U** Lat: **61 53.7100** Status: **U/U** Acres: **786.0** Option: **Limited**  
**904519** Lon: **156 07.0100** Start Date: **07/12** Area: **SWS**  
**PNME3U** Owner: **State** Unit: **AKAKS-Alaska-Other**  
**519** Name: **Swift River** Cause: **Lightning**

The fire was flown by 9602F who reported no visible smoke.

Last Report: 07/18 No Acreage Change Since 07/12  
**ME0L** Lat: **59 23.7393** Status: **U/U** Acres: **20.0** Option: **Full**  
**904518** Lon: **154 16.9232** Start Date: **07/11** Area: **SWS**  
**PNME0L** Owner: **State** Unit: **AKAKS-Alaska-Other**  
**518** Name: **Venturi Lake** Cause: **Lightning**

Last Report: 07/20 No Acreage Change Since 07/16  
**ME0K** Lat: **61 05.3560** Status: **U/U** Acres: **4,034.0** Option: **Limited**  
**904517** Lon: **156 16.8900** Start Date: **07/11** Area: **SWS**  
**PNME0K** Owner: **State** Unit: **AKAKS-Alaska-Other**  
**517** Name: **Door Mountains** Cause: **Lightning**

Last Report: 07/20 No Acreage Change Since 07/18  
**ME0H** Lat: **60 14.0520** Status: **U/U** Acres: **220.0** Option: **Limited**  
**904516** Lon: **156 31.0480** Start Date: **07/11** Area: **SWS**  
**PNME0H** Owner: **State** Unit: **AKAKS-Alaska-Other**  
**516** Name: **Ethel Creek** Cause: **Lightning**

These fires are currently in monitor status. Monitoring schedules are based on defined timeframes, but are dependent on available resources, and weather conditions. When monitoring occurs, information will be updated.

Last Report: 07/16 657.0 Acreage Change Since 07/13  
**ME0G** Lat: **60 48.6708** Status: **U/U** Acres: **1,121.0** Option: **Limited**  
**904515** Lon: **157 24.9482** Start Date: **07/11** Area: **SWS**  
**PNME0G** Owner: **State** Unit: **AKAKS-Alaska-Other**  
**515** Name: **Taylor Mountains** Cause: **Lightning**

Last Report: 07/16 122.0 Acreage Change Since 07/13  
**ME0F** Lat: **61 00.7000** Status: **U/U** Acres: **156.0** Option: **Limited**  
**904514** Lon: **157 24.5000** Start Date: **07/11** Area: **SWS**  
**PNME0F** Owner: **State** Unit: **AKAKS-Alaska-Other**  
**514** Name: **Spike Mountain** Cause: **Lightning**

Last Report: 07/16 2,078.0 Acreage Change Since 07/11  
**ME0B** Lat: **61 14.1947** Status: **U/U** Acres: **2,678.0** Option: **Limited**  
**904513** Lon: **156 52.5938** Start Date: **07/11** Area: **SWS**  
**PNME0B** Owner: **State** Unit: **AKAKS-Alaska-Other**  
**513** Name: **Little Titnuk** Cause: **Lightning**

Last Report: 07/12 4.3 Acreage Change Since 07/11  
**ME0C** Lat: **64 56.7617** Status: **U/U** Acres: **4.4** Option: **Full**  
**932512** Lon: **157 59.2017** Start Date: **07/11** Area: **GAD**  
Owner: **ANCSA** Unit: **AKDYN-Doyon, Limited**  
**512** Name: **Woodyard** Cause: **Lightning**

Daily Report From: 07/22 0.2 Acreage Change Since 07/16  
**ME0A** Lat: **61 25.5607** Status: **U/U** Acres: **3.2** Option: **Modified**  
**904511** Lon: **158 08.0638** Start Date: **07/11** Area: **SWS**  
**PNME0A** Owner: **State** Unit: **AKAKS-Alaska-Other**  
**511** Name: **Holokik Mountain** Cause: **Lightning**

The fire was flown by detection and mapping personnel,, who reported no visible smokes.

Last Report: 07/16 No Acreage Change Since 07/13  
**MEZ9** Lat: **61 07.9602** Status: **U/U** Acres: **209.0** Option: **Limited**  
**904510** Lon: **158 25.4780** Start Date: **07/11** Area: **SWS**  
**PNMEZ9** Owner: **State** Unit: **AKAKS-Alaska-Other**  
**510** Name: **Holokuk River** Cause: **Lightning**

Last Report: 07/13 -12.0 Acreage Change Since 07/11  
**MEZ7** Lat: **61 13.8260** Status: **U/U** Acres: **23.0** Option: **Limited**  
**904509** Lon: **159 40.0040** Start Date: **07/11** Area: **SWS**  
**PNMEZ7** Owner: **BLM** Unit: **AKADD-Anchorage Field Office**  
**509** Name: **Discovery Creek** Cause: **Lightning**

Last Report: 07/18 No Acreage Change Since 07/15  
**MEZ0** Lat: **61 47.0291** Status: **U/U** Acres: **638.0** Option: **Modified**  
**904507** Lon: **159 14.0404** Start Date: **07/11** Area: **SWS**  
**PNMEZ0** Owner: **State** Unit: **AKAKS-Alaska-Other**  
**507** Name: **Molybdenum Mountains** Cause: **Lightning**

These fires are currently in monitor status. Monitoring schedules are based on defined timeframes, but are dependent on available resources, and weather conditions. When monitoring occurs, information will be updated.

Last Report: 07/18 **14.0 Acreage Change Since 07/15**  
**MEY7** Lat: **61 44.3826** Status: **U/U** Acres: **2,433.0** Option: **Modified**  
**904506** Lon: **158 40.0741** Start Date: **07/11** Area: **SWS**  
**PNMEY7** Owner: **BLM** Unit: **AKADD-Anchorage Field Office**  
**506** Name: **Horn Foothills** Cause: **Lightning**

Daily Report From: 07/22 **No Acreage Change Since 07/16**  
**ME0M** Lat: **62 06.7200** Status: **U/U** Acres: **28.0** Option: **Full**  
**904504** Lon: **156 15.0940** Start Date: **07/11** Area: **SWS**  
**PNME0M** Owner: **State** Unit: **AKAKS-Alaska-Other**  
**504** Name: **West Devils Elbow** Cause: **Lightning**

The fire was flown by 9602F who reported no visible smoke.

Daily Report From: 07/22 **No Acreage Change Since 07/20**  
**MEW5** Lat: **61 32.3100** Status: **U/U** Acres: **1,100.0** Option: **Full**  
**904501** Lon: **156 59.1500** Start Date: **07/11** Area: **SWS**  
**PNMEW5** Owner: **ANCSA** Unit: **AKVLN-Kuskokwim Corporation**  
**501** Name: **Beaver House Hill** Cause: **Lightning**

The fire was flown by 9602F who reported it to be burning at a rank 2 in black spruce.

Last Report: 07/11 **0.1 Acreage On 07/11**  
**MET1** Lat: **64 15.1620** Status: **U/U** Acres: **0.1** Option: **Limited**  
Lon: **141 55.5420** Start Date: **07/11** Area: **UYD**  
Owner: **State** Unit: **AKAKS-Alaska-Other**  
**497** Name: **Wilson Creek** Cause: **Lightning**

Daily Report From: 07/22 **No Acreage Change Since 07/19**  
**MEU8** Lat: **62 07.5030** Status: **U/U** Acres: **7,500.0** Option: **Limited**  
**904496** Lon: **156 07.6660** Start Date: **07/11** Area: **SWS**  
**PNMEU8** Owner: **State** Unit: **AKAKS-Alaska-Other**  
**496** Name: **Devil's Elbow** Cause: **Lightning**

The fire was flown by 9602F who reported no visible smoke.

Daily Report From: 07/22 **No Acreage Change Since 07/16**  
**MES2** Lat: **61 20.7994** Status: **U/U** Acres: **780.9** Option: **Limited**  
**904495** Lon: **157 07.1492** Start Date: **07/11** Area: **SWS**  
**PNMES2** Owner: **State** Unit: **AKAKS-Alaska-Other**  
**495** Name: **Titnuk Creek** Cause: **Lightning**

The fire was flown by 9602F who reported one pocket burning at a rank 2 in the southeast corner. The acreage change is due to the most current mapping.

Last Report: 07/11 **0.1 Acreage On 07/11**  
**MER2** Lat: **64 19.8000** Status: **U/U** Acres: **0.1** Option: **Limited**  
Lon: **154 23.9760** Start Date: **07/11** Area: **TAD**  
Owner: **BLM** Unit: **AKCYD-Central Yukon Field Office**  
**494** Name: **Lost River** Cause: **Lightning**

These fires are currently in monitor status. Monitoring schedules are based on defined timeframes, but are dependent on available resources, and weather conditions. When monitoring occurs, information will be updated.

Daily Report From: 07/22

No Acreage Change Since 07/19

**MEM0** Lat: **61 43.0300** Status: **U/U** Acres: **7,949.2** Option: **Limited**  
**904489** Lon: **157 35.5900** Start Date: **07/10** Area: **SWS**  
**PNMEM0** Owner: **BLM** Unit: **AKADD-Anchorage Field Office**  
**489** Name: **Fuller Creek** Cause: **Lightning**

The fire was flown by 9602F who reported it to burning at a rank 3 with some torching and a 35% active perimeter.

Daily Report From: 07/22

No Acreage Change Since 07/20

**MEL6** Lat: **61 49.2800** Status: **U/U** Acres: **309.0** Option: **Full**  
**904488** Lon: **157 30.0500** Start Date: **07/10** Area: **SWS**  
**PNMEL6** Owner: **ANCSA** Unit: **AKVLN-Kuskokwim Corporation**  
**488** Name: **Jump Peak** Cause: **Lightning**

The fire was flown by 9602F who reported it to be burning at a rank 3 with a 40% active perimeter. The fire had crossed the ridge to the northwest. Fire personnel from fire 487 completed a recon developing options for protection of the allotments.

Last Report: 07/18

147.5 Acreage Change Since 07/10

**MEK9** Lat: **61 43.8700** Status: **U/U** Acres: **150.0** Option: **Limited**  
**914484** Lon: **144 15.0400** Start Date: **07/10** Area: **CRS**  
Owner: **NPS** Unit: **AKWSP-Wrangell-St. Elias National Park and Preserve**  
**484** Name: **Long** Cause: **Lightning**

Last Report: 07/21

No Acreage Change Since 07/20

**MEK8** Lat: **63 27.7667** Status: **U/C** Acres: **83.0** Option: **Full**  
**913483** Lon: **143 10.2500** Start Date: **07/10** Area: **TAS**  
Owner: **ANCSA** Unit: **AKVLN-Tanacross, Incorporated**  
**483** Name: **Wolf Lake** Cause: **Undetermined**

Last Report: 07/21

7,908.1 Acreage Change Since 07/15

**MEK3** Lat: **67 17.1462** Status: **U/U** Acres: **8,826.7** Option: **Limited**  
Lon: **143 07.7760** Start Date: **07/10** Area: **UYD**  
Owner: **USFWS** Unit: **AKARR-Arctic National Wildlife Refuge**  
**482** Name: **Grayling Creek** Cause: **Lightning**

Last Report: 07/18

No Acreage Change Since 07/10

**MEK2** Lat: **61 02.7400** Status: **U/U** Acres: **149.3** Option: **Limited**  
**904481** Lon: **159 22.1320** Start Date: **07/10** Area: **SWS**  
**PNMEK2** Owner: **State** Unit: **AKAKS-Alaska-Other**  
**481** Name: **Pit Peak** Cause: **Lightning**

Daily Report From: 07/22

92.3 Acreage Change Since 07/18

**MEM1** Lat: **61 07.1666** Status: **U/U** Acres: **528.3** Option: **Limited**  
**904480** Lon: **159 17.1334** Start Date: **07/10** Area: **SWS**  
**PNMEM1** Owner: **State** Unit: **AKAKS-Alaska-Other**  
**480** Name: **Swift Creek** Cause: **Lightning**

The fire was flown by 9602F who reported it to be burning at a rank 2, torching with a 70% active perimeter. The change in acreage reflects the most current mapping.



These fires are currently in monitor status. Monitoring schedules are based on defined timeframes, but are dependent on available resources, and weather conditions. When monitoring occurs, information will be updated.

Daily Report From: 07/22 -102.4 Acreage Change Since 07/18  
**MEK0** Lat: **60 21.6450** Status: U/U Acres: **297.6** Option: **Limited**  
**904479** Lon: **159 51.3630** Start Date: **07/10** Area: **SWS**  
**PNMEK0** Owner: **OthFed** Unit: **OthFed-Unspecified Other Federal**  
**479** Name: **Upper Falls** Cause: **Lightning**

The change in acreage reflects the most current mapping.

Last Report: 07/18 No Acreage Change Since 07/14  
**MEJ9** Lat: **60 26.8730** Status: U/U Acres: **5.0** Option: **Limited**  
**904478** Lon: **159 48.2730** Start Date: **07/10** Area: **SWS**  
**PNMEJ9** Owner: **USFWS** Unit: **AKYDR-Yukon Delta National Wildlife Refuge**  
**478** Name: **Quicksilver Creek** Cause: **Lightning**

Daily Report From: 07/22 50.6 Acreage Change Since 07/20  
**MEJ4** Lat: **61 32.9300** Status: U/U Acres: **364.6** Option: **Limited**  
**904477** Lon: **155 59.4100** Start Date: **07/10** Area: **SWS**  
**PNMEJ4** Owner: **BLM** Unit: **AKADD-Anchorage Field Office**  
**477** Name: **Stony River Flats** Cause: **Lightning**

The change in acreage reflects the most current mapping.

Daily Report From: 07/22 53.6 Acreage Change Since 07/20  
**MEH9** Lat: **60 32.0990** Status: U/U Acres: **303.6** Option: **Limited**  
**904476** Lon: **154 53.2061** Start Date: **07/10** Area: **SWS**  
**PNMEH9** Owner: **State** Unit: **AKAKS-Alaska-Other**  
**476** Name: **Chilchitna Headwaters** Cause: **Lightning**

The change in acreage reflects the most current mapping.

Last Report: 07/20 4.9 Acreage Change Since 07/16  
**MEH2** Lat: **61 13.5790** Status: U/U Acres: **796.9** Option: **Limited**  
**904475** Lon: **156 16.6660** Start Date: **07/10** Area: **SWS**  
**PNMEH2** Owner: **State** Unit: **AKAKS-Alaska-Other**  
**475** Name: **Door Creek** Cause: **Lightning**

Daily Report From: 07/22 48.4 Acreage Change Since 07/16  
**MEG5** Lat: **61 14.9600** Status: U/U Acres: **970.4** Option: **Full**  
**904474** Lon: **155 45.4500** Start Date: **07/10** Area: **SWS**  
**PNMEG5** Owner: **ANCSA** Unit: **AKCAN-Calista Corporation**  
**474** Name: **Tundra Lake** Cause: **Lightning**

The change in acreage reflects the most current mapping.

Daily Report From: 07/22 43.7 Acreage Change Since 07/21  
**MEC6** Lat: **64 24.1867** Status: U/U Acres: **1,913.6** Option: **Limited**  
Lon: **147 20.9150** Start Date: **07/09** Area: **MID**  
Owner: **DOD** Unit: **AKFWQ-Fort Wainwright**  
**471** Name: **Dry Creek 2** Cause: **Unknown**

Agency aircraft N9011N performed reconnaissance and reported the fire creeping, backing, single tree torching, main fire edge west of dry creek is 5% active, 1 acre spot east of dry creek creeping, smoldering, and single tree torching. minimal growth.

These fires are currently in monitor status. Monitoring schedules are based on defined timeframes, but are dependent on available resources, and weather conditions. When monitoring occurs, information will be updated.

Last Report: 07/09 **30.0 Acreage On 07/09**  
**MEC5** Lat: **65 13.2300** Status: **U/U** Acres: **30.0** Option: **Modified**  
 Lon: **164 48.3833** Start Date: **07/09** Area: **GAD**  
 Owner: **ANCSA** Unit: **AKVLN-Mary's Igloo Native Corporation**  
**470** Name: **Hooligan Creek** Cause: **Lightning**

Last Report: 07/09 **50.0 Acreage On 07/09**  
**MEA8** Lat: **65 17.6970** Status: **U/U** Acres: **50.0** Option: **Limited**  
 Lon: **141 39.6480** Start Date: **07/09** Area: **UYD**  
 Owner: **NPS** Unit: **AKYCP-Yukon-Charley Rivers National Preserve**  
**468** Name: **Nation River** Cause: **Lightning**

Daily Report From: 07/22 **No Acreage Change Since 07/20**  
**MD9W** Lat: **60 39.1400** Status: **U/U** Acres: **264.7** Option: **Limited**  
**904467** Lon: **154 12.6000** Start Date: **07/09** Area: **SWS**  
**PNMD9W** Owner: **NPS** Unit: **AKLCP-Lake Clark National Park and Preserve**  
**467** Name: **Snipe Lake** Cause: **Lightning**

The change in acreage reflects the most current mapping.

Last Report: 07/09 **0.2 Acreage On 07/09**  
**MD9S** Lat: **60 54.7870** Status: **U/C** Acres: **0.2** Option: **Full**  
**931465** Lon: **149 27.6810** Start Date: **07/09** Area: **CGF**  
**PNMD9S** Owner: **County** Unit: **AKAKS-Kenai Peninsula Borough**  
**465** Name: **Hope Mile 10** Cause: **Human**

Daily Report From: 07/22 **No Acreage Change Since 07/21**  
**MD8S** Lat: **61 48.8833** Status: **U/C** Acres: **126.0** Option: **Full**  
**914461** Lon: **145 33.0333** Start Date: **07/08** Area: **CRS**  
**PNMD8S** Owner: **ANCSA** Unit: **AKAHN-Ahtna, Incorporated**  
**461** Name: **Klutina River** Cause: **Human**

Last Report: 07/20 **-168.8 Acreage Change Since 07/18**  
**MD69** Lat: **59 44.9217** Status: **U/U** Acres: **3,931.2** Option: **Full**  
**904457** Lon: **155 10.7986** Start Date: **07/08** Area: **SWS**  
**PNMD69** Owner: **ANCSA** Unit: **AKVLN-New Halen Native Corporation**  
**457** Name: **Pete Andrews Creek** Cause: **Undetermined**

Last Report: 07/21 **2,772.0 Acreage Change Since 07/08**  
**MD62** Lat: **65 12.4290** Status: **U/U** Acres: **5,518.0** Option: **Limited**  
 Lon: **141 11.0640** Start Date: **07/08** Area: **UYD**  
 Owner: **ANCSA** Unit: **AKDYN-Doyon, Limited**  
**456** Name: **Three Castle** Cause: **Lightning**

Last Report: 07/12 **No Acreage Change Since 07/11**  
**MD63** Lat: **63 27.1390** Status: **U/C** Acres: **2.6** Option: **Full**  
**913455** Lon: **143 19.5490** Start Date: **07/08** Area: **TAS**  
 Owner: **BIA** Unit: **AKAKA-Native Allotments**  
**455** Name: **Fish Lake** Cause: **Lightning**

These fires are currently in monitor status. Monitoring schedules are based on defined timeframes, but are dependent on available resources, and weather conditions. When monitoring occurs, information will be updated.

Last Report: 07/08 No Acreage Change Since 07/07  
**MD54** Lat: **61 34.9160** Status: **U/C** Acres: **0.3** Option: **Critical**  
**901453** Lon: **149 51.4310** Start Date: **07/07** Area: **MSS**  
**PNMD54** Owner: **Private** Unit: **AKPRI-Private**  
**453** Name: **Rodgers** Cause: **Undetermined**

Last Report: 07/07 0.1 Acreage On 07/07  
**MD45** Lat: **65 05.8788** Status: **U/U** Acres: **0.1** Option: **Limited**  
Lon: **141 38.3820** Start Date: **07/07** Area: **UYD**  
Owner: **NPS** Unit: **AKYCP-Yukon-Charley Rivers National Preserve**  
**452** Name: **Mich** Cause: **Lightning**

Last Report: 07/21 No Acreage Change Since 07/20  
**MD44** Lat: **62 08.8667** Status: **U/C** Acres: **85.0** Option: **Critical**  
**901451** Lon: **149 55.7333** Start Date: **07/07** Area: **MSS**  
**PNMD44** Owner: **Private** Unit: **AKPRI-Private**  
**451** Name: **Malaspina** Cause: **Undetermined**

Last Report: 07/06 0.1 Acreage On 07/06  
**911445** Lat: **64 01.7700** Status: **U/U** Acres: **0.1** Option: **Limited**  
Lon: **148 34.6000** Start Date: **07/06** Area: **FAS**  
Owner: **State** Unit: **AKAKS-Alaska-Other**  
**445** Name: **Coal Creek 2 Coal Seam** Cause: **Lightning**

Last Report: 07/06 0.1 Acreage On 07/06  
**911444** Lat: **64 01.8300** Status: **U/U** Acres: **0.1** Option: **Limited**  
Lon: **148 34.1000** Start Date: **07/06** Area: **FAS**  
Owner: **State** Unit: **AKAKS-Alaska-Other**  
**444** Name: **Coal Creek 1 Coal Seam** Cause: **Lightning**

Last Report: 07/13 2.4 Acreage Change Since 07/12  
**MDT9** Lat: **62 25.8000** Status: **U/C** Acres: **27.4** Option: **Modified**  
**914436** Lon: **145 03.6000** Start Date: **07/05** Area: **CRS**  
**PNMDT9** Owner: **ANCSA** Unit: **AKAHN-Ahtna, Incorporated**  
**436** Name: **Tulsona Creek** Cause: **Lightning**

Last Report: 07/04 0.1 Acreage On 07/04  
**MDH3** Lat: **55 16.1580** Status: **U/U** Acres: **0.1** Option: **Unknown**  
**904433** Lon: **160 40.4940** Start Date: **07/04** Area: **SWS**  
**PNMDH3** Owner: **USFWS** Unit: **AKAMR-Alaska Maritime National Wildlife Refuge**  
**433** Name: **Unga Island** Cause: **Human**

Last Report: 07/03 0.1 Acreage On 07/03  
**MC87** Lat: **66 34.4286** Status: **U/U** Acres: **0.1** Option: **Critical**  
Lon: **145 16.6440** Start Date: **07/03** Area: **UYD**  
Owner: **OthFed** Unit: **AKXXX-U.S. Federal Aviation Administration**  
**431** Name: **FYU VOR** Cause: **Human**

These fires are currently in monitor status. Monitoring schedules are based on defined timeframes, but are dependent on available resources, and weather conditions. When monitoring occurs, information will be updated.

Last Report: 07/17 No Acreage Change Since 07/11  
**MC6E** Lat: **61 10.5000** Status: **U/C** Acres: **25.3** Option: **Critical**  
**901423** Lon: **149 48.9167** Start Date: **07/02** Area: **MSS**  
**PNMC6E** Owner: **City** Unit: **AKAKS-Anchorage, Municipality of**  
**423** Name: **M.L.K** Cause: **Human**

Last Report: 06/26 24.7 Acreage On 06/26  
**911418** Lat: **63 53.3850** Status: **U/U** Acres: **24.7** Option: **Limited**  
Lon: **146 59.1600** Start Date: **06/20** Area: **FAS**  
Owner: **State** Unit: **AKAKS-Alaska-Other**  
**418** Name: **Little Delta** Cause: **Lightning**

Last Report: 07/04 No Acreage Change Since 07/02  
**MCX9** Lat: **66 16.2018** Status: **U/U** Acres: **50.0** Option: **Critical**  
Lon: **145 50.0220** Start Date: **06/29** Area: **UYD**  
Owner: **ANCSA** Unit: **AKVLN-Tihteet`aii, Incorporated**  
**411** Name: **Birch Creek Dump** Cause: **Human**

Last Report: 07/09 No Acreage Change Since 06/29  
**MCP1** Lat: **66 47.5717** Status: **U/U** Acres: **0.1** Option: **Modified**  
Lon: **157 28.9617** Start Date: **06/29** Area: **GAD**  
Owner: **BLM** Unit: **AKADD-Anchorage Field Office**  
**406** Name: **Black River** Cause: **Lightning**

Last Report: 06/28 0.0 Acreage On 06/28  
**MCF9** Lat: **56 09.0000** Status: **F/A** Acres: **0.0** Option: **Modified**  
**000401(4)** Lon: **132 03.6000** Start Date: **06/27** Area: **TNF**  
**PDMCF9** Owner: **USFS** Unit: **AKTNF-Tongass National Forest**  
**401** Name: **Southeast Cove F/A** Cause: **Lightning**

Last Report: 07/05 No Acreage Change Since 07/03  
**MB8N** Lat: **64 42.1488** Status: **U/U** Acres: **2.0** Option: **Limited**  
Lon: **146 34.3260** Start Date: **06/26** Area: **MID**  
Owner: **DOD** Unit: **AKFWQ-Fort Wainwright, Yukon TA**  
**393** Name: **Stuart Creek 2** Cause: **Lightning**

Last Report: 07/11 -365.0 Acreage Change Since 07/07  
**MB8Q** Lat: **65 24.4733** Status: **U/U** Acres: **2,827.4** Option: **Limited**  
Lon: **142 35.8500** Start Date: **06/26** Area: **UYD**  
Owner: **NPS** Unit: **AKYCP-Yukon-Charley Rivers National Preserve**  
**392** Name: **Biederman Bluff** Cause: **Lightning**

Last Report: 07/16 No Acreage Change Since 07/15  
**MB8M** Lat: **64 35.7567** Status: **U/U** Acres: **69.0** Option: **Limited**  
**932391** Lon: **146 12.2933** Start Date: **06/26** Area: **MID**  
Owner: **DOD** Unit: **AKFWQ-Fort Wainwright, Yukon TA**  
**391** Name: **Ninetyeight Creek** Cause: **Lightning**

These fires are currently in monitor status. Monitoring schedules are based on defined timeframes, but are dependent on available resources, and weather conditions. When monitoring occurs, information will be updated.

Daily Report From: 07/22

-606.0 Acreage Change Since 07/20

**MB79** Lat: **64 45.3468** Status: **U/U** Acres: **13,249.0** Option: **Limited**  
**932390** Lon: **146 27.7920** Start Date: **06/26** Area: **MID**  
 Owner: **DOD** Unit: **AKFWQ-Fort Wainwright, Yukon TA**  
**390** Name: **Beaver** Cause: **Lightning**

Updated acres.

Last Report: 07/06

No Acreage Change Since 06/28

**MB7F** Lat: **65 37.1700** Status: **U/U** Acres: **3.0** Option: **Limited**  
 Lon: **150 54.0367** Start Date: **06/26** Area: **TAD**  
 Owner: **BLM** Unit: **AKCYD-Central Yukon Field Office**  
**385** Name: **Twilight Creek** Cause: **Lightning**

Last Report: 07/09

No Acreage Change Since 07/08

**MB6B** Lat: **65 28.9767** Status: **U/U** Acres: **0.5** Option: **Limited**  
 Lon: **156 41.3650** Start Date: **06/25** Area: **GAD**  
 Owner: **USFWS** Unit: **AKKUR-Koyukuk National Wildlife Refuge**  
**381** Name: **Duck Lake** Cause: **Lightning**

Last Report: 07/14

39.8 Acreage Change Since 07/05

**MB5X** Lat: **67 29.5800** Status: **U/C** Acres: **147.0** Option: **Full**  
 Lon: **145 23.8083** Start Date: **06/25** Area: **UYD**  
 Owner: **ANCSA** Unit: **AKVLN-Venetic Indian And Neets Ai Corporation**  
**379** Name: **Christian River** Cause: **Lightning**

Last Report: 07/10

No Acreage Change Since 07/08

**MB47** Lat: **65 29.2733** Status: **U/U** Acres: **1,887.3** Option: **Limited**  
 Lon: **160 19.4467** Start Date: **06/25** Area: **GAD**  
 Owner: **BLM** Unit: **AKADD-Anchorage Field Office**  
**376** Name: **Kateel River** Cause: **Lightning**

Last Report: 07/14

No Acreage Change Since 07/13

**MB1Z** Lat: **60 13.3200** Status: **U/U** Acres: **33.2** Option: **Limited**  
**903363** Lon: **150 43.6200** Start Date: **06/23** Area: **KKS**  
 Owner: **USFWS** Unit: **AKKNR-Kenai National Wildlife Refuge**  
**363** Name: **Bear Creek** Cause: **Lightning**

Daily Report From: 07/22

No Acreage Change Since 07/21

**MB1V** Lat: **62 51.5833** Status: **U/U** Acres: **18,000.0** Option: **Full**  
**913362** Lon: **142 14.2000** Start Date: **06/23** Area: **TAS**  
 Owner: **ANCSA** Unit: **AKVLN-Tetlin Village Corporation**  
**362** Name: **Boundary River** Cause: **Lightning**

Minimal fire activity, not staffed, monitored by air.

Last Report: 07/21

228.9 Acreage Change Since 07/17

**MB1T** Lat: **64 39.1164** Status: **U/U** Acres: **32,972.9** Option: **Limited**  
**931361** Lon: **151 29.0940** Start Date: **06/23** Area: **TAD**  
 Owner: **State** Unit: **AKAKS-Alaska-Other**  
**361** Name: **Lloyd Mountain** Cause: **Lightning**

These fires are currently in monitor status. Monitoring schedules are based on defined timeframes, but are dependent on available resources, and weather conditions. When monitoring occurs, information will be updated.

Last Report: 07/21 No Acreage Change Since 07/18  
**MCZ0** Lat: **64 13.1900** Status: **U/U** Acres: **12,208.0** Option: **Limited**  
**911358** Lon: **147 19.1000** Start Date: **06/22** Area: **FAS**  
**PNMCZ0** Owner: **State** Unit: **AKAKS-Alaska-Other**  
**358** Name: **Dry Creek** Cause: **Lightning**

Last Report: 07/02 No Acreage Change Since 06/25  
**MB1D** Lat: **66 47.3994** Status: **U/U** Acres: **300.0** Option: **Limited**  
Lon: **141 13.1820** Start Date: **06/23** Area: **UYD**  
Owner: **BLM** Unit: **AKEID-Eastern Interior Field Office**  
**357** Name: **Fort Creek** Cause: **Lightning**

Last Report: 07/05 No Acreage Change Since 06/25  
**MB0Z** Lat: **67 12.1668** Status: **U/U** Acres: **0.1** Option: **Limited**  
**931356** Lon: **152 17.8680** Start Date: **06/23** Area: **TAD**  
Owner: **State** Unit: **AKAKS-Alaska-Other**  
**356** Name: **Malamute** Cause: **Lightning**

Last Report: 07/06 No Acreage Change Since 07/02  
**MB0B** Lat: **66 34.8833** Status: **U/U** Acres: **0.1** Option: **Full**  
Lon: **143 16.6320** Start Date: **06/22** Area: **UYD**  
Owner: **USFWS** Unit: **AKYFR-Yukon Flats National Wildlife Refuge**  
**353** Name: **False Alarm 024** Cause: **Lightning**

Daily Report From: 07/22 13,110.6 Acreage Change Since 07/14  
**MCS5** Lat: **63 19.6000** Status: **U/U** Acres: **46,896.6** Option: **Limited**  
**904351** Lon: **155 33.8667** Start Date: **06/22** Area: **SWS**  
**PNMCS5** Owner: **State** Unit: **AKAKS-Alaska-Other**  
**351** Name: **Page Mountain** Cause: **Lightning**

The change in acreage reflects the most current mapping.

Last Report: 07/04 No Acreage Change Since 07/03  
**MBY8** Lat: **66 34.4000** Status: **U/C** Acres: **45.0** Option: **Full**  
**932342** Lon: **143 06.1020** Start Date: **06/22** Area: **UYD**  
Owner: **USFWS** Unit: **AKYFR-Yukon Flats National Wildlife Refuge**  
**342** Name: **Tiinkdhul Lake** Cause: **Lightning**

Last Report: 06/23 No Acreage Change Since 06/22  
**MBY6** Lat: **64 40.0800** Status: **U/U** Acres: **2.0** Option: **Full**  
Lon: **156 22.2840** Start Date: **06/22** Area: **GAD**  
Owner: **ANCSA** Unit: **AKVLN-Gana-a `Yoo, Limited**  
**340** Name: **Whiskey Creek** Cause: **Human**

Last Report: 07/21 118.4 Acreage Change Since 07/05  
**MBY2** Lat: **67 03.4326** Status: **U/U** Acres: **118.5** Option: **Limited**  
**931338** Lon: **152 13.5180** Start Date: **06/22** Area: **TAD**  
Owner: **State** Unit: **AKAKS-Alaska-Other**  
**338** Name: **Alatna Hills** Cause: **Lightning**

These fires are currently in monitor status. Monitoring schedules are based on defined timeframes, but are dependent on available resources, and weather conditions. When monitoring occurs, information will be updated.

Last Report: 07/14 0.8 Acreage Change Since 07/02  
**MB0R** Lat: **61 07.8000** Status: **U/U** Acres: **178.8** Option: **Limited**  
**904336** Lon: **163 14.4000** Start Date: **06/22** Area: **SWS**  
 Owner: **USFWS** Unit: **AKYDR-Yukon Delta National Wildlife Refuge**  
**336** Name: **Takslesluk Lake** Cause: **Lightning**

Daily Report From: 07/22 3,281.2 Acreage Change Since 07/18  
**MBV1** Lat: **65 49.7583** Status: **U/U** Acres: **17,710.5** Option: **Limited**  
 Lon: **146 57.1317** Start Date: **06/22** Area: **UYD**  
 Owner: **BLM** Unit: **AKEID-White Mountains National Recreation Area**  
**329** Name: **Victoria Mountain** Cause: **Lightning**

Updated acres.

Last Report: 07/05 No Acreage Change Since 07/01  
**MBT0** Lat: **66 08.1642** Status: **U/U** Acres: **80.0** Option: **Limited**  
 Lon: **146 15.2160** Start Date: **06/21** Area: **UYD**  
 Owner: **USFWS** Unit: **AKYFR-Yukon Flats National Wildlife Refuge**  
**322** Name: **Beaver Creek** Cause: **Lightning**

Last Report: 07/21 24,616.9 Acreage Change Since 07/18  
**MBS9** Lat: **65 48.7783** Status: **U/U** Acres: **67,797.9** Option: **Limited**  
 Lon: **146 09.6850** Start Date: **06/21** Area: **UYD**  
 Owner: **USFWS** Unit: **AKYFR-Yukon Flats National Wildlife Refuge**  
**321** Name: **Little Crazy Mountain** Cause: **Lightning**

Last Report: 07/03 No Acreage Change Since 07/02  
**MBS0** Lat: **64 45.0167** Status: **U/U** Acres: **17.0** Option: **Modified**  
**931318** Lon: **150 20.9633** Start Date: **06/21** Area: **TAD**  
 Owner: **State** Unit: **AKAKS-Alaska-Other**  
**318** Name: **Iksgiza** Cause: **Lightning**

Last Report: 07/21 479.0 Acreage Change Since 07/18  
**MBR8** Lat: **64 37.5000** Status: **U/U** Acres: **3,897.0** Option: **Limited**  
**931317** Lon: **150 54.3840** Start Date: **06/21** Area: **TAD**  
 Owner: **State** Unit: **AKAKS-Alaska-Other**  
**317** Name: **Snowshoe Creek** Cause: **Lightning**

Daily Report From: 07/22 1,725.0 Acreage Change Since 07/18  
**MBR5** Lat: **64 54.3102** Status: **U/U** Acres: **74,321.0** Option: **Limited**  
 Lon: **153 16.9020** Start Date: **06/21** Area: **TAD**  
 Owner: **USFWS** Unit: **AKNOR-Nowitna National Wildlife Refuge**  
**316** Name: **Little Mud River** Cause: **Lightning**

Updated acres.

Last Report: 07/20 12,578.0 Acreage Change Since 07/05  
**MBL4** Lat: **64 19.0602** Status: **U/U** Acres: **49,088.0** Option: **Limited**  
**931305** Lon: **152 10.2600** Start Date: **06/20** Area: **TAD**  
 Owner: **BLM** Unit: **AKCYD-Central Yukon Field Office**  
**305** Name: **Wilderness** Cause: **Lightning**



These fires are currently in monitor status. Monitoring schedules are based on defined timeframes, but are dependent on available resources, and weather conditions. When monitoring occurs, information will be updated.

Last Report: 07/08 No Acreage Change Since 07/02  
**MBL1** Lat: **65 45.5700** Status: **U/U** Acres: **3,237.8** Option: **Limited**  
Lon: **159 53.1417** Start Date: **06/20** Area: **GAD**  
Owner: **BLM** Unit: **AKADD-Anchorage Field Office**  
**302** Name: **South Fork Buckland River** Cause: **Lightning**

Last Report: 06/20 128.4 Acreage On 06/20  
**MBH3** Lat: **65 55.8312** Status: **U/U** Acres: **128.4** Option: **Limited**  
Lon: **165 50.5920** Start Date: **06/20** Area: **GAD**  
Owner: **State** Unit: **AKAKS-Alaska-Other**  
**297** Name: **Sango Creek** Cause: **Lightning**

Last Report: 07/21 511.7 Acreage Change Since 07/08  
**MBE9** Lat: **66 01.2500** Status: **U/U** Acres: **2,850.1** Option: **Limited**  
Lon: **160 27.6300** Start Date: **06/19** Area: **GAD**  
Owner: **BLM** Unit: **AKADD-Anchorage Field Office**  
**294** Name: **Buckland 3** Cause: **Lightning**

Last Report: 07/08 No Acreage Change Since 06/27  
**MBE7** Lat: **66 09.6000** Status: **U/U** Acres: **1,541.0** Option: **Modified**  
**932292** Lon: **161 14.4133** Start Date: **06/19** Area: **GAD**  
Owner: **BLM** Unit: **AKADD-Anchorage Field Office**  
**292** Name: **Buckland 1** Cause: **Lightning**

Last Report: 07/08 No Acreage Change Since 06/28  
**MBE5** Lat: **65 24.4417** Status: **U/U** Acres: **37.6** Option: **Limited**  
Lon: **162 30.8350** Start Date: **06/19** Area: **GAD**  
Owner: **State** Unit: **AKAKS-Alaska-Other**  
**287** Name: **Kuzitrin River 9** Cause: **Lightning**

Last Report: 07/08 No Acreage Change Since 06/26  
**MBC4** Lat: **65 55.7867** Status: **U/C** Acres: **131.0** Option: **Modified**  
**931271** Lon: **162 19.5183** Start Date: **06/19** Area: **GAD**  
Owner: **ANCSA** Unit: **AKVLN-Deering Ipnatchiak Corporation**  
**271** Name: **Kugruk River 2** Cause: **Lightning**

Last Report: 07/08 No Acreage Change Since 06/26  
**MBC3** Lat: **65 47.6733** Status: **U/U** Acres: **2,707.0** Option: **Modified**  
**931270** Lon: **162 18.6183** Start Date: **06/19** Area: **GAD**  
Owner: **State** Unit: **AKAKS-Alaska-Other**  
**270** Name: **Kugruk River 1** Cause: **Lightning**

Last Report: 07/14 No Acreage Change Since 07/02  
**MBB1** Lat: **60 24.9365** Status: **U/U** Acres: **46.5** Option: **Limited**  
**904267** Lon: **163 04.0717** Start Date: **06/18** Area: **SWS**  
Owner: **USFWS** Unit: **AKYDR-Yukon Delta National Wildlife Refuge**  
**267** Name: **Tagayarak River** Cause: **Lightning**



These fires are currently in monitor status. Monitoring schedules are based on defined timeframes, but are dependent on available resources, and weather conditions. When monitoring occurs, information will be updated.

Last Report: 06/28 473.7 Acreage Change Since 06/21  
**MA9J** Lat: **62 18.0983** Status: **U/U** Acres: **673.7** Option: **Limited**  
Lon: **161 37.5183** Start Date: **06/18** Area: **GAD**  
Owner: **USFWS** Unit: **AKYDR-Yukon Delta National Wildlife Refuge**  
**264** Name: **Wolf Creek Mountain** Cause: **Lightning**

Last Report: 07/21 3,217.7 Acreage Change Since 07/18  
**MA8Q** Lat: **66 04.3617** Status: **U/U** Acres: **77,584.7** Option: **Limited**  
Lon: **142 13.4817** Start Date: **06/18** Area: **UYD**  
Owner: **BLM** Unit: **AKEID-Eastern Interior Field Office**  
**262** Name: **Black River** Cause: **Lightning**

Last Report: 06/21 No Acreage Change Since 06/19  
**MA7F** Lat: **64 01.3632** Status: **U/C** Acres: **11.0** Option: **Modified**  
**931260** Lon: **159 06.0180** Start Date: **06/17** Area: **GAD**  
Owner: **State** Unit: **AKAKS-Alaska-Other**  
**260** Name: **Stink Creek** Cause: **Lightning**

Last Report: 07/13 No Acreage Change Since 07/12  
**MA3V** Lat: **64 59.4000** Status: **U/C** Acres: **256.9** Option: **Full**  
**911255** Lon: **146 57.9252** Start Date: **06/16** Area: **FAS**  
**PNMA3V** Owner: **State** Unit: **AKAKS-Alaska-Other**  
**255** Name: **Caribou Creek** Cause: **Lightning**

Last Report: 07/18 5,456.6 Acreage Change Since 07/08  
**904250** Lat: **63 24.0000** Status: **U/U** Acres: **21,849.6** Option: **Limited**  
Lon: **155 02.1500** Start Date: **06/14** Area: **SWS**  
Owner: **State** Unit: **AKAKS-Alaska-Other**  
**250** Name: **Sunshine Mountains** Cause: **Lightning**

Last Report: 07/05 No Acreage Change Since 07/03  
**MAY0** Lat: **64 41.0950** Status: **U/U** Acres: **268.4** Option: **Limited**  
Lon: **146 33.8883** Start Date: **06/14** Area: **MID**  
Owner: **DOD** Unit: **AKFWQ-Fort Wainwright, Yukon TA**  
**248** Name: **Tower** Cause: **Human**

Daily Report From: 07/22 0.6 Acreage Change Since 07/14  
**MAR7** Lat: **60 57.0583** Status: **U/C** Acres: **78.6** Option: **Full**  
**904245** Lon: **160 57.3450** Start Date: **06/13** Area: **SWS**  
**PNMAR7** Owner: **ANCSA** Unit: **AKVLN-Kokarmiut Corporation**  
**245** Name: **Kisarlik River** Cause: **Lightning**

The fire was flown by 9602F who reported no visible smoke. The change in acreage reflects the most current mapping.

Daily Report From: 07/22 No Acreage Change Since 07/14  
**MAJ7** Lat: **60 41.4334** Status: **U/U** Acres: **4,408.8** Option: **Limited**  
**904240** Lon: **160 44.7667** Start Date: **06/12** Area: **SWS**  
**PNMAJ7** Owner: **USFWS** Unit: **AKYDR-Yukon Delta National Wildlife Refuge**  
**240** Name: **Little Kasigluk** Cause: **Lightning**

The fire was flown by 9602F who reported no visible smoke.

These fires are currently in monitor status. Monitoring schedules are based on defined timeframes, but are dependent on available resources, and weather conditions. When monitoring occurs, information will be updated.

Last Report: 07/16		No Acreage Change Since 07/14			
904227	Lat: 61 05.1327 Lon: 157 52.8749	Status: U/U	Acres: 775.8	Option: Limited	Area: SWS
227	Owner: State Name: Bakbuk Creek	Unit: AKAKS-Alaska-Other	Start Date: 06/11	Cause: Lightning	
Last Report: 06/15		No Acreage Change Since 06/14			
L99U 931221	Lat: 66 56.8044 Lon: 155 02.2800	Status: U/U	Acres: 22.8	Option: Limited	Area: GAD
221	Owner: County Name: Lake Minakokosa	Unit: AKAKS-Northwest Arctic Borough	Start Date: 06/10	Cause: Human	
Last Report: 07/10		7,728.9 Acreage Change Since 07/08			
L987	Lat: 65 14.6267 Lon: 160 06.1083	Status: U/U	Acres: 91,275.0	Option: Limited	Area: GAD
218	Owner: BLM Name: North River	Unit: AKADD-Anchorage Field Office	Start Date: 06/10	Cause: Lightning	
Last Report: 07/21		79.2 Acreage Change Since 07/18			
L98W 932217	Lat: 65 19.5200 Lon: 142 33.2750	Status: U/U	Acres: 2,965.0	Option: Limited	Area: UYD
217	Owner: NPS Name: Yukon Charley	Unit: AKYCP-Yukon-Charley Rivers National Preserve	Start Date: 06/10	Cause: Lightning	
Last Report: 07/18		522.0 Acreage Change Since 07/11			
L976	Lat: 65 48.1317 Lon: 145 48.5100	Status: U/U	Acres: 20,782.0	Option: Limited	Area: UYD
212	Owner: BLM Name: Marr	Unit: AKEID-Steese National Conservation Area	Start Date: 06/09	Cause: Lightning	
Last Report: 07/06		No Acreage Change Since 06/23			
L975	Lat: 65 53.2998 Lon: 152 00.2820	Status: U/U	Acres: 1.3	Option: Limited	Area: TAD
211	Owner: BLM Name: Trouble Mountain	Unit: AKCYD-Central Yukon Field Office	Start Date: 06/09	Cause: Lightning	
Last Report: 06/11		-3.6 Acreage Change Since 06/10			
L97L	Lat: 63 50.1006 Lon: 160 30.8820	Status: U/U	Acres: 200.0	Option: Full	Area: GAD
207	Owner: ANCSA Name: South River Hills	Unit: AKVLN-Unalakleet Native Corporation	Start Date: 06/09	Cause: Lightning	
Last Report: 07/20		No Acreage Change Since 07/08			
MAN9 911201 PNMAN9	Lat: 65 18.2280 Lon: 146 35.3350	Status: U/U	Acres: 181.8	Option: Limited	Area: FAS
201	Owner: State Name: Cripple Creek	Unit: AKAKS-Alaska-Other	Start Date: 06/08	Cause: Lightning	

These fires are currently in monitor status. Monitoring schedules are based on defined timeframes, but are dependent on available resources, and weather conditions. When monitoring occurs, information will be updated.

Last Report: 06/09 No Acreage Change Since 06/08  
**L96Y** Lat: **65 09.0678** Status: **U/U** Acres: **0.1** Option: **Critical**  
 Lon: **149 21.5040** Start Date: **06/08** Area: **TAD**  
 Owner: **ANCSA** Unit: **AKVLN-Seth-de-ya-ah Corporation**  
**200** Name: **False Alarm 08** Cause: **Lightning**

Last Report: 06/06 0.1 Acreage On 06/06  
**L93Y** Lat: **60 40.4600** Status: **U/U** Acres: **0.1** Option: **Limited**  
**903186** Lon: **150 20.7780** Start Date: **06/06** Area: **KKS**  
 Owner: **USFWS** Unit: **AKKNR-Kenai National Wildlife Refuge**  
**186** Name: **Bear Lake** Cause: **Lightning**

Last Report: 07/06 No Acreage Change Since 06/23  
**L93W** Lat: **65 58.9002** Status: **U/U** Acres: **19.7** Option: **Limited**  
 Lon: **152 01.4820** Start Date: **06/06** Area: **TAD**  
 Owner: **BLM** Unit: **AKCYD-Central Yukon Field Office**  
**182** Name: **Gates** Cause: **Lightning**

Daily Report From: 07/22 No Acreage Change Since 07/18  
**MCS3** Lat: **63 18.4530** Status: **U/U** Acres: **222,709.0** Option: **Limited**  
**904174** Lon: **157 23.2730** Start Date: **06/05** Area: **SWS**  
**PNMCS3** Owner: **State** Unit: **AKAKS-Alaska-Other**  
**174** Name: **Old Grouch Top** Cause: **Lightning**

The change in acreage reflects the most current mapping and the subtraction of the acreage from fire 352.

Last Report: 07/06 No Acreage Change Since 06/09  
**L9W2** Lat: **66 08.6664** Status: **U/U** Acres: **0.1** Option: **Modified**  
 Lon: **151 51.3060** Start Date: **06/02** Area: **TAD**  
 Owner: **USFWS** Unit: **AKKAR-Kanuti National Wildlife Refuge**  
**164** Name: **Old Dummy Lake** Cause: **Lightning**

Daily Report From: 07/22 25.0 Acreage Change Since 07/21  
**L9HA** Lat: **62 59.8166** Status: **U/U** Acres: **25,169.0** Option: **Limited**  
**913133** Lon: **141 03.6167** Start Date: **05/21** Area: **TAS**  
 Owner: **State** Unit: **AKAKS-Alaska-Other**  
**133** Name: **McArthur Creek** Cause: **Lightning**

Moderate fire activity, not staffed monitored by air.

Last Report: 07/06 No Acreage Change Since 06/26  
**L9GV** Lat: **65 20.2900** Status: **U/U** Acres: **1,661.0** Option: **Limited**  
**931132** Lon: **154 35.8200** Start Date: **05/21** Area: **TAD**  
 Owner: **State** Unit: **AKAKS-Alaska-Other**  
**132** Name: **Melozitna** Cause: **Lightning**

Last Report: 07/01 No Acreage Change Since 06/27  
**L8P7** Lat: **63 54.3780** Status: **U/U** Acres: **34,499.0** Option: **Limited**  
**932077** Lon: **146 00.1260** Start Date: **04/30** Area: **MID**  
**PDL8P7** Owner: **DOD** Unit: **AKFWQ-Fort Wainwright, Donnelly TA**  
**077** Name: **Oregon Lakes** Cause: **Human**

These fires are currently in monitor status. Monitoring schedules are based on defined timeframes, but are dependent on available resources, and weather conditions. When monitoring occurs, information will be updated.

Last Report: 01/01

0.1 Acreage On 01/01

**KU13**

Lat: **65 01.6067**

Status: **U/U**

Acres: **0.1**

Option: **Modified**

Lon: **141 15.0150**

Start Date: **01/01**

Area: **UYD**

Owner: **ANCSA**

Unit: **AKDYN-Doyon, Limited**

**001**

Name: **Windfall Mountain Overwinter**

Cause: **Lightning**

Daily Report From: 07/22

**No Acreage Change Since 07/21****MFW9**

Lat: **67 08.8867** Status: **Out 07/22** Acres: **16.8** Option: **Full**  
Lon: **146 31.6867** Personnel: **8** Start Date: **07/16** Area: **UYD**  
Owner: **ANCSA** Unit: **AKVLN-Venetie Indian And Neets Ai Corporation**  
**585** Name: **Crater Creek** Cause: **Lightning**

Fire has been declared out, resources to be demobilized off the fire.

Daily Report From: 07/22

**No Acreage Change Since 06/20****MBL6**

Lat: **65 45.9858** Status: **Out 07/22** Acres: **50.0** Option: **Limited**  
Lon: **154 55.5540** Start Date: **06/20** Area: **GAD**  
Owner: **USFWS** Unit: **AKKUR-Koyukuk National Wildlife Refuge**  
**306** Name: **Fry Island** Cause: **Lightning**

Agency Aircraft N864SF flew over the fire and declared it out at 1600.

Last Report: 05/01

**2,755.0 Acreage Change Since 04/30**

Lat: **63 56.0400** Status: **RX** Acres: **13,611.0** Option: **NOENTRY**  
Lon: **145 36.1600** Start Date: **02/08** Area: **MID**  
Owner: **DOD** Unit: **AKFWQ-Fort Wainwright**  
**RX1** Name: **MID MIPR 2019** Cause: **Human**

Last Report: 05/09

**4.0 Acreage On 05/09**


Lat: **63 54.0250** Status: **RX** Acres: **4.0** Option: **Full**  
**912DRX** Lon: **145 17.4760** Start Date: **05/09** Area: **DAS**  
Owner: **State** Unit: **AKAKS-Alaska-Other**  
**DRX** Name: **BISON RX** Cause: **Human**

## CURRENTLY ASSIGNED MODULES & TYPE 1, 2, AND 2IA CREWS IN ALASKA

 Req Status: Ferry, Filled, Pending, Tentative Release AND Inc Type: Fire - Wildfire AND Inc GACC Org Name: Alaska Interagency Coordination Center AND Filled Catalog Item Name: Crew, Type 1, Crew, Type 2, Crew, Type 2 IA, Module, Fuels, Module, Wildl...


 Filled Catalog Item Name: Ascending order

### Inc Name: BONEY CREEK

Assignment Name	Filled Catalog Item Name 	Res Prov State	Inc Number	Mob ETA	Inc Type	Req Number	Res GACC Org Unit Code	Res Prov Org Unit Code	(Current Cognos Date\Time) - Mob ETD	Demob ETD	Lat Decimal	Long Decimal	Res Status
CREW - T1- Lewis & Clark IHC (MT-GDC)	Crew, Type 1	MT	AK-TAD-000619		Fire - Wildfire	C-1	MT-NRC	MT-HLF			65.076388	-152.35	Reassigned (At Incident)

1

### Inc Name: CHANDALAR RIVER

Assignment Name	Filled Catalog Item Name 	Res Prov State	Inc Number	Mob ETA	Inc Type	Req Number	Res GACC Org Unit Code	Res Prov Org Unit Code	(Current Cognos Date\Time) - Mob ETD	Demob ETD	Lat Decimal	Long Decimal	Res Status
CREW - T1 - AMERICAN RIVER IHC (CA-TNF) (CA-GVCC)	Crew, Type 1	CA	AK-UYD-000349	Jul 20, 2019	Fire - Wildfire	C-10	CA-ONCC	CA-TNF	3 days		66.980277	-146.570832	At Incident
CREW - T1 - Union IHC (OR-BMC)	Crew, Type 1	OR	AK-UYD-000349	Jul 11, 2019	Fire - Wildfire	C-7	OR-NWC	OR-WWF	12 days		66.980277	-146.570832	At Incident
CREW - T2 - NW - Central Oregon 02 (OR-COC)	Crew, Type 2	OR	AK-UYD-000349	Jul 17, 2019	Fire - Wildfire	C-12	OR-NWC	OR-DEF	6 days		66.980277	-146.570832	At Incident
CREW - T2 - YUKON FLATS (AK-YTDC)	Crew, Type 2	AK	AK-UYD-000349	Jul 10, 2019	Fire - Wildfire	C-4	AK-ACC	AK-UYD	13 days		66.980277	-146.570832	At Incident
CREW - T2IA - Ukonom (CA-FICC)	Crew, Type 2 IA	CA	AK-UYD-000349	Jul 18, 2019	Fire - Wildfire	C-8	CA-ONCC	CA-SRF	5 days		66.980277	-146.570832	At Incident

5

## CURRENTLY ASSIGNED MODULES & TYPE 1, 2, AND 2IA CREWS IN ALASKA

▼ Req Status: Ferry, Filled, Pending, Tentative Release AND Inc Type: Fire - Wildfire AND Inc GACC Org Name: Alaska Interagency Coordination Center AND Filled Catalog Item Name: Crew, Type 1, Crew, Type 2, Crew, Type 2 IA, Module, Fuels, Module, Wildl...

↕ Filled Catalog Item Name: Ascending order

Inc Name: EAST FORK													
Assignment Name	Filled Catalog Item Name <span style="color: red;">▲</span>	Res Prov State	Inc Number	Mob ETA	Inc Type	Req Number	Res GACC Org Unit Code	Res Prov Org Unit Code	(Current Cognos Date\Time) - Mob ETD	Demob ETD	Lat Decimal	Long Decimal	Res Status
CREW - T2 - SOUTHWEST #1 (AK-MSSC)	Crew, Type 2	AK	AK-SWS-904591		Fire - Wildfire	C-1	AK-ACC	AK-SWS			63.088055	-154.356111	Reserved

1

Inc Name: EAST FORK CHANDALAR													
Assignment Name	Filled Catalog Item Name <span style="color: red;">▲</span>	Res Prov State	Inc Number	Mob ETA	Inc Type	Req Number	Res GACC Org Unit Code	Res Prov Org Unit Code	(Current Cognos Date\Time) - Mob ETD	Demob ETD	Lat Decimal	Long Decimal	Res Status
CREW - T2 - NW - MED - CREW 10 (OR-RVC)	Crew, Type 2	OR	AK-UYD-000572	Jul 17, 2019	Fire - Wildfire	C-3	OR-NWC	OR-MED	6 days		67.37111	-146.717777	At Incident
CREW - T2IA - SHASTA LAKE (CA-RICC)	Crew, Type 2 IA	CA	AK-UYD-000572	Jul 20, 2019	Fire - Wildfire	C-1	CA-ONCC	CA-SHF	5 days		67.37111	-146.717777	At Incident
MODULE - WILDLAND FIRE - RM - BLACK TOOTH - T1 (WY-CDC)	Module, Wildland Fire, Type 1	WY	AK-UYD-000572	Jul 21, 2019	Fire - Wildfire	O-4	CO-RMC	WY-BHF	3 days		67.37111	-146.717777	At Incident

3

Inc Name: FROZEN CALF													
Assignment Name	Filled Catalog Item Name <span style="color: red;">▲</span>	Res Prov State	Inc Number	Mob ETA	Inc Type	Req Number	Res GACC Org Unit Code	Res Prov Org Unit Code	(Current Cognos Date\Time) - Mob ETD	Demob ETD	Lat Decimal	Long Decimal	Res Status
CREW - T2IA - MT	Crew, Type 2 IA	WA	AK-	Jul	Fire -	C-2	OR-NWC	WA-MSF	12 days		66.843888	-142.938333	At



## CURRENTLY ASSIGNED MODULES & TYPE 1, 2, AND 2IA CREWS IN ALASKA

📌 Req Status: Ferry, Filled, Pending, Tentative Release AND Inc Type: Fire - Wildfire AND Inc GACC Org Name: Alaska Interagency Coordination Center AND Filled Catalog Item Name: Crew, Type 1, Crew, Type 2, Crew, Type 2 IA, Module, Fuels, Module, Wildl...

↕ Filled Catalog Item Name: Ascending order


Inc Name: FROZEN CALF													
Assignment Name	Filled Catalog Item Name	Res Prov State	Inc Number	Mob ETA	Inc Type	Req Number	Res GACC Org Unit Code	Res Prov Org Unit Code	(Current Cognos Date\Time) - Mob ETD	Demob ETD	Lat Decimal	Long Decimal	Res Status
BAKER IA (WA-PSC)			UYD-000367	11, 2019	Wildfire								Incident
CREW - T2IA - WIF Middle Fork (OR-EIC)	Crew, Type 2 IA	OR	AK-UYD-000367	Jul 11, 2019	Fire - Wildfire	C-1	OR-NWC	OR-WIF	12 days		66.843888	-142.938333	At Incident


2

Inc Name: GROUSE CREEK													
Assignment Name	Filled Catalog Item Name	Res Prov State	Inc Number	Mob ETA	Inc Type	Req Number	Res GACC Org Unit Code	Res Prov Org Unit Code	(Current Cognos Date\Time) - Mob ETD	Demob ETD	Lat Decimal	Long Decimal	Res Status
CREW - T1 - Prineville IHC (OR-COC)	Crew, Type 1	OR	AK-TAD-000485	Jul 11, 2019	Fire - Wildfire	C-1	OR-NWC	OR-OCF	12 days		65.624166	-150.033054	At Incident
CREW - T2IA - Heart Lake - Crew 6 (CA-SIFC)	Crew, Type 2 IA	CA	AK-TAD-000485		Fire - Wildfire	C-4	CA-ONCC	CA-LNF			65.624166	-150.033054	Reassigned (At Incident)
CREW - T2IA - NJ-NJS#1 (NJ-NJSC)	Crew, Type 2 IA	NJ	AK-TAD-000485	Jul 13, 2019	Fire - Wildfire	C-2	WI-EACC	NJ-NJS	10 days		65.624166	-150.033054	At Incident
Crew - T2IA - Ohio State Crew - OH State Forestry (PA-MACC)	Crew, Type 2 IA	OH	AK-TAD-000485	Jul 21, 2019	Fire - Wildfire	C-3	WI-EACC	OH-OHS	2 days		65.624166	-150.033054	At Incident


### CURRENTLY ASSIGNED MODULES & TYPE 1, 2, AND 2IA CREWS IN ALASKA

 Req Status: Ferry, Filled, Pending, Tentative Release AND Inc Type: Fire - Wildfire AND Inc GACC Org Name: Alaska Interagency Coordination Center AND Filled Catalog Item Name: Crew, Type 1, Crew, Type 2, Crew, Type 2 IA, Module, Fuels, Module, Wildl...

 Filled Catalog Item Name: Ascending order

Inc Name: GROUSE CREEK													
Assignment Name	Filled Catalog Item Name 	Res Prov State	Inc Number	Mob ETA	Inc Type	Req Number	Res GACC Org Unit Code	Res Prov Org Unit Code	(Current Cognos Date\Time) - Mob ETD	Demob ETD	Lat Decimal	Long Decimal	Res Status
MODULE - WILDLAND FIRE - T1 - USFS - Lewis & Clark NF (MT-GDC)	Module, Wildland Fire, Type 1	MT	AK-TAD-000485	Jul 14, 2019	Fire - Wildfire	O-7	MT-NRC	MT-HLF	9 days		65.624166	-150.033054	At Incident


5

Inc Name: HADWEENZIC RIVER													
Assignment Name	Filled Catalog Item Name 	Res Prov State	Inc Number	Mob ETA	Inc Type	Req Number	Res GACC Org Unit Code	Res Prov Org Unit Code	(Current Cognos Date\Time) - Mob ETD	Demob ETD	Lat Decimal	Long Decimal	Res Status
CREW - T1 - Chena IHC (AK-ACC)	Crew, Type 1	AK	AK-UYD-000337	Jul 20, 2019	Fire - Wildfire	C-9	AK-ACC	AK-AKD	3 days		66.607777	-146.554444	At Incident
CREW - T1 - Eldorado IHC (CA-CICC)	Crew, Type 1	CA	AK-UYD-000337		Fire - Wildfire	C-4	CA-ONCC	CA-ENF			66.607777	-146.554444	Reassigned (At Incident)
CREW - T1 - Mad River IHC (CA-FICC)	Crew, Type 1	CA	AK-UYD-000337	Jul 9, 2019	Fire - Wildfire	C-3	CA-ONCC	CA-SRF	14 days		66.607777	-146.554444	At Incident
CREW - T1 - TALLAC IHC (CA-CICC)	Crew, Type 1	CA	AK-UYD-000337	Jul 18, 2019	Fire - Wildfire	C-7	CA-ONCC	CA-TMU	5 days		66.607777	-146.554444	At Incident
	Crew, Type 2		AK-UYD-000337		Fire - Wildfire	C-6					66.607777	-146.554444	
CREW - T2IA - ELK MT (CA-MNFC)	Crew, Type 2 IA	CA	AK-UYD-000337	Jul 23, 2019	Fire - Wildfire	C-8	CA-ONCC	CA-MNF	0 days		66.607777	-146.554444	Reassigned (At Incident)


### CURRENTLY ASSIGNED MODULES & TYPE 1, 2, AND 2IA CREWS IN ALASKA

 Req Status: Ferry, Filled, Pending, Tentative Release AND Inc Type: Fire - Wildfire AND Inc GACC Org Name: Alaska Interagency Coordination Center AND Filled Catalog Item Name: Crew, Type 1, Crew, Type 2, Crew, Type 2 IA, Module, Fuels, Module, Wildl...

 Filled Catalog Item Name: Ascending order

Inc Name: HADWEENZIC RIVER													
Assignment Name	Filled Catalog Item Name 	Res Prov State	Inc Number	Mob ETA	Inc Type	Req Number	Res GACC Org Unit Code	Res Prov Org Unit Code	(Current Cognos Date\Time) - Mob ETD	Demob ETD	Lat Decimal	Long Decimal	Res Status
CREW - T2IA - MODOC T2IA (CA-MICC)	Crew, Type 2 IA	CA	AK-UYD-000337	Jul 15, 2019	Fire - Wildfire	C-5	CA-ONCC	CA-MDF	8 days		66.607777	-146.554444	At Incident
MODULE - WILDLAND FIRE - RM - BLACK HILLS - T1 (SD-GPC)	Module, Wildland Fire, Type 1	SD	AK-UYD-000337	Jul 13, 2019	Fire - Wildfire	O-6	CO-RMC	SD-WCP	10 days		66.607777	-146.554444	At Incident
MODULE - WILDLAND FIRE - RM - UNAWEEP - T1 (CO-GJC)	Module, Wildland Fire, Type 1	CO	AK-UYD-000337	Jul 17, 2019	Fire - Wildfire	O-31	CO-RMC	CO-CSO	6 days		66.607777	-146.554444	At Incident


8

Inc Name: HESS CREEK													
Assignment Name	Filled Catalog Item Name 	Res Prov State	Inc Number	Mob ETA	Inc Type	Req Number	Res GACC Org Unit Code	Res Prov Org Unit Code	(Current Cognos Date\Time) - Mob ETD	Demob ETD	Lat Decimal	Long Decimal	Res Status
CREW - T1 - MIDWIN IHC (IL-ILC)	Crew, Type 1	IL	AK-UYD-000324	Jul 23, 2019	Fire - Wildfire	C-2	WI-EACC	IL-MPF	1 day		65.699166	-148.359166	Mob En Route
MODULE - WILDLAND FIRE - NO - GRASS LAKE (CA-YICC)	Module, Wildland Fire, Type 2	CA	AK-UYD-000324	Jul 13, 2019	Fire - Wildfire	O-18	CA-ONCC	CA-KNF	10 days		65.699166	-148.359166	At Incident
MODULE - WILDLAND FIRE - SW SAGUARO NP (AZ-TDC)	Module, Wildland Fire, Type 2	AZ	AK-UYD-000324	Jun 29, 2019	Fire - Wildfire	O-5	NM-SWC	AZ-SAP	24 days		65.699166	-148.359166	At Incident


## CURRENTLY ASSIGNED MODULES & TYPE 1, 2, AND 2IA CREWS IN ALASKA

 Req Status: Ferry, Filled, Pending, Tentative Release AND Inc Type: Fire - Wildfire AND Inc GACC Org Name: Alaska Interagency Coordination Center AND Filled Catalog Item Name: Crew, Type 1, Crew, Type 2, Crew, Type 2 IA, Module, Fuels, Module, Wildl...

 Filled Catalog Item Name: Ascending order

Inc Name: HESS CREEK													
Assignment Name	Filled Catalog Item Name 	Res Prov State	Inc Number	Mob ETA	Inc Type	Req Number	Res GACC Org Unit Code	Res Prov Org Unit Code	(Current Cognos Date\Time) - Mob ETD	Demob ETD	Lat Decimal	Long Decimal	Res Status
MODULE - WILDLAND FIRE - T2 - GALICE (OR-RVC)	Module, Wildland Fire, Type 2	OR	AK-UYD-000324	Jul 1, 2019	Fire - Wildfire	O-6	OR-NWC	OR-RSF	22 days		65.699166	-148.359166	At Incident

4

Inc Name: KOBE													
Assignment Name	Filled Catalog Item Name 	Res Prov State	Inc Number	Mob ETA	Inc Type	Req Number	Res GACC Org Unit Code	Res Prov Org Unit Code	(Current Cognos Date\Time) - Mob ETD	Demob ETD	Lat Decimal	Long Decimal	Res Status
CREW - T2 - Fairbanks 2 (AK-FASC)	Crew, Type 2	AK	AK-FAS-911508	Jul 21, 2019	Fire - Wildfire	C-16	AK-ACC	AK-FAS	2 days		64.228054	-149.36861	At Incident
CREW - T2 - PUGET SOUND REGULARS #1 (WA-PSC)	Crew, Type 2	WA	AK-FAS-911508	Jul 16, 2019	Fire - Wildfire	C-13	OR-NWC	WA-MSF	7 days		64.228054	-149.36861	At Incident
CREW - T2IA - MOCC Interagency Crew #1 (MO-MOC)	Crew, Type 2 IA	MO	AK-FAS-911508	Jul 17, 2019	Fire - Wildfire	C-12	WI-EACC	MO-MOC	6 days		64.228054	-149.36861	At Incident
CREW - T2IA - MOCC Interagency Crew #2 (MO-MOC)	Crew, Type 2 IA	MO	AK-FAS-911508	Jul 15, 2019	Fire - Wildfire	C-15	WI-EACC	MO-MOC	8 days		64.228054	-149.36861	At Incident

4

Inc Name: LITTLE CREEK													
------------------------	--	--	--	--	--	--	--	--	--	--	--	--	--

## CURRENTLY ASSIGNED MODULES & TYPE 1, 2, AND 2IA CREWS IN ALASKA

📌 Req Status: Ferry, Filled, Pending, Tentative Release AND Inc Type: Fire - Wildfire AND Inc GACC Org Name: Alaska Interagency Coordination Center AND Filled Catalog Item Name: Crew, Type 1, Crew, Type 2, Crew, Type 2 IA, Module, Fuels, Module, Wildl...

↕ Filled Catalog Item Name: Ascending order

### Inc Name: LITTLE CREEK

Assignment Name	Filled Catalog Item Name	Res Prov State	Inc Number	Mob ETA	Inc Type	Req Number	Res GACC Org Unit Code	Res Prov Org Unit Code	(Current Cognos Date\Time) - Mob ETD	Demob ETD	Lat Decimal	Long Decimal	Res Status
CREW - T1 - Breckenridge IHC (CA-CCCC)	Crew, Type 1	CA	AK-TAD-000616	Jul 19, 2019	Fire - Wildfire	C-2	CA-OSCC	CA-SQF	4 days		64.7	-155.266666	At Incident
CREW - T2 - Yukon-Koyukuk (AK-GADC)	Crew, Type 2	AK	AK-TAD-000616	Jul 21, 2019	Fire - Wildfire	C-4	AK-ACC	AK-GAD	2 days		64.7	-155.266666	At Incident
	Crew, Type 2		AK-TAD-000616		Fire - Wildfire	C-3					64.7	-155.266666	
CREW - T1 - VISTA GRANDE IHC (CA-SBCC)	Crew, Type 2 IA	CA	AK-TAD-000616	Jul 19, 2019	Fire - Wildfire	C-1	CA-OSCC	CA-BDF	4 days		64.7	-155.266666	At Incident

3

### Inc Name: MAUNELUK RIVER

Assignment Name	Filled Catalog Item Name	Res Prov State	Inc Number	Mob ETA	Inc Type	Req Number	Res GACC Org Unit Code	Res Prov Org Unit Code	(Current Cognos Date\Time) - Mob ETD	Demob ETD	Lat Decimal	Long Decimal	Res Status
CREW - T1 - Midnight Sun IHC (AK-ACC)	Crew, Type 1	AK	AK-GAD-000535	Jul 14, 2019	Fire - Wildfire	C-1	AK-ACC	AK-AKD	9 days		66.901666	-156.355833	At Incident

1

### Inc Name: MCCALLY CREEK

## CURRENTLY ASSIGNED MODULES & TYPE 1, 2, AND 2IA CREWS IN ALASKA

📌 Req Status: Ferry, Filled, Pending, Tentative Release AND Inc Type: Fire - Wildfire AND Inc GACC Org Name: Alaska Interagency Coordination Center AND Filled Catalog Item Name: Crew, Type 1, Crew, Type 2, Crew, Type 2 IA, Module, Fuels, Module, Wildl...

↕ Filled Catalog Item Name: Ascending order

### Inc Name: MCCALLY CREEK

Assignment Name	Filled Catalog Item Name <span style="color: blue;">↕</span>	Res Prov State	Inc Number	Mob ETA	Inc Type	Req Number	Res GACC Org Unit Code	Res Prov Org Unit Code	(Current Cognos Date\Time) - Mob ETD	Demob ETD	Lat Decimal	Long Decimal	Res Status
CREW - T1 - Pioneer Peak IHC (AK-MSSC)	Crew, Type 1	AK	AK-SWS-904487	Jul 15, 2019	Fire - Wildfire	C-5	AK-ACC	AK-MSS	8 days		61.754166	-157.369443	At Incident

1

### Inc Name: RAINBOW 2

Assignment Name	Filled Catalog Item Name <span style="color: blue;">↕</span>	Res Prov State	Inc Number	Mob ETA	Inc Type	Req Number	Res GACC Org Unit Code	Res Prov Org Unit Code	(Current Cognos Date\Time) - Mob ETD	Demob ETD	Lat Decimal	Long Decimal	Res Status
CREW - T2IA - Lewis & Clark Regulars (MT-GDC)	Crew, Type 2 IA	MT	AK-DAS-912409	Jul 20, 2019	Fire - Wildfire	C-3	MT-NRC	MT-HLF	3 days		64.144999	-146.28111	At Incident
CREW - T2IA - SES AHTANUM (WA-CWC)	Crew, Type 2 IA	WA	AK-DAS-912409	Jul 15, 2019	Fire - Wildfire	C-2	OR-NWC	WA-SES	8 days		64.144999	-146.28111	At Incident
MODULE - WILDLAND FIRE - GB - KINGS PEAK - T1 (UT-UBC)	Module, Wildland Fire, Type 1	UT	AK-DAS-912409	Jul 8, 2019	Fire - Wildfire	O-1	UT-GBC	UT-ASF	16 days		64.144999	-146.28111	At Incident
MODULE - WILDLAND FIRE - GB - Snowslide - T1 (ID-PAC)	Module, Wildland Fire, Type 1	ID	AK-DAS-912409	Jul 23, 2019	Fire - Wildfire	O-23	UT-GBC	ID-PAF	1 day		64.144999	-146.28111	Mob En Route

4

### Inc Name: SHOVEL CREEK

## CURRENTLY ASSIGNED MODULES & TYPE 1, 2, AND 2IA CREWS IN ALASKA

📌 Req Status: Ferry, Filled, Pending, Tentative Release AND Inc Type: Fire - Wildfire AND Inc GACC Org Name: Alaska Interagency Coordination Center AND Filled Catalog Item Name: Crew, Type 1, Crew, Type 2, Crew, Type 2 IA, Module, Fuels, Module, Wildl...

↕ Filled Catalog Item Name: Ascending order

Inc Name: SHOVEL CREEK													
Assignment Name	Filled Catalog Item Name	Res Prov State	Inc Number	Mob ETA	Inc Type	Req Number	Res GACC Org Unit Code	Res Prov Org Unit Code	(Current Cognos Date\Time) - Mob ETD	Demob ETD	Lat Decimal	Long Decimal	Res Status
CREW - T2 - UAF Nanooks Fire Crew (AK-LCSC)	Crew, Type 2	AK	AK-FAS-911319	Jul 19, 2019	Fire - Wildfire	C-5045	AK-ACC	AK-DFS	4 days		64.986666	-148.415277	At Incident
CREW - T2 - Kusilvak (AK-GADC)	Crew, Type 2	AK	AK-FAS-911319	Jul 20, 2019	Fire - Wildfire	C-5047	AK-ACC	AK-GAD	3 days		64.986666	-148.415277	At Incident
CREW - T2IA - BLY RD - CREW 2 FWF NWR (OR-LFC)	Crew, Type 2 IA	OR	AK-FAS-911319	Jul 18, 2019	Fire - Wildfire	C-5040	OR-NWC	OR-FWF	5 days		64.986666	-148.415277	At Incident
CREW -T2IA - ODF (AK-ACC)	Crew, Type 2 IA	AK	AK-FAS-911319	Jul 16, 2019	Fire - Wildfire	C-5041	AK-ACC	AK-DFS	7 days		64.986666	-148.415277	At Incident

4

Inc Name: SWAN LAKE													
Assignment Name	Filled Catalog Item Name	Res Prov State	Inc Number	Mob ETA	Inc Type	Req Number	Res GACC Org Unit Code	Res Prov Org Unit Code	(Current Cognos Date\Time) - Mob ETD	Demob ETD	Lat Decimal	Long Decimal	Res Status
CREW - T1 - FLATHEAD IHC (MT-FDC)	Crew, Type 1	MT	AK-KKS-903181	Jul 11, 2019	Fire - Wildfire	C-24	MT-NRC	MT-FNF	12 days		60.630554	-150.437777	At Incident
CREW - T2IA - GANNETT GLACIER (AK-MSSC)	Crew, Type 2 IA	AK	AK-KKS-903181	Jul 20, 2019	Fire - Wildfire	C-39	AK-ACC	AK-MSS	3 days		60.630554	-150.437777	At Incident
CREW - T2IA - Grangeville	Crew, Type 2	ID	AK-	Jul	Fire -	C-28	MT-NRC	ID-NCF	12 days		60.630554	-150.437777	At

### CURRENTLY ASSIGNED MODULES & TYPE 1, 2, AND 2IA CREWS IN ALASKA

▼ Req Status: Ferry, Filled, Pending, Tentative Release AND Inc Type: Fire - Wildfire AND Inc GACC Org Name: Alaska Interagency Coordination Center AND Filled Catalog Item Name: Crew, Type 1, Crew, Type 2, Crew, Type 2 IA, Module, Fuels, Module, Wildl...

↕ Filled Catalog Item Name: Ascending order

Inc Name: SWAN LAKE													
Assignment Name	Filled Catalog Item Name ▲	Res Prov State	Inc Number	Mob ETA	Inc Type	Req Number	Res GACC Org Unit Code	Res Prov Org Unit Code	(Current Cognos Date\Time) - Mob ETD	Demob ETD	Lat Decimal	Long Decimal	Res Status
Interagency Crew #1 (ID-GVC)	IA		KKS-903181	11, 2019	Wildfire								Incident
CREW - T2IA - KOOTENAI #1 - Mob1 (MT-KDC)	Crew, Type 2 IA	MT	AK-KKS-903181	Jul 11, 2019	Fire - Wildfire	C-26	MT-NRC	MT-KNF	12 days		60.630554	-150.437777	At Incident
CREW - T2IA - YUKON (AK-KIDC)	Crew, Type 2 IA	AK	AK-KKS-903181	Jul 21, 2019	Fire - Wildfire	C-40	AK-ACC	AK-KKS	2 days		60.630554	-150.437777	At Incident
MODULE - WILDLAND FIRE - GB - CASCADE WFM - T1 (ID-BDC)	Module, Wildland Fire, Type 1	ID	AK-KKS-903181	Jul 18, 2019	Fire - Wildfire	O-351	UT-GBC	ID-BOF	6 days		60.630554	-150.437777	At Incident
MODULE - WILDLAND FIRE - USFS - Mammoth WFM (CA-OVCC)	Module, Wildland Fire, Type 1	CA	AK-KKS-903181	Jul 16, 2019	Fire - Wildfire	O-352	CA-OSSC	CA-INF	7 days		60.630554	-150.437777	At Incident
MODULE - WILDLAND FIRE T2 - COFMS Snow Creek WFM (OR-COC)	Module, Wildland Fire, Type 2	OR	AK-KKS-903181	Jul 7, 2019	Fire - Wildfire	O-253	OR-NWC	OR-DEF	16 days		60.630554	-150.437777	At Incident

8

Inc Name: TEKLANIKA													
Assignment Name	Filled Catalog Item Name ▲	Res Prov State	Inc Number	Mob ETA	Inc Type	Req Number	Res GACC Org Unit Code	Res Prov Org Unit Code	(Current Cognos Date\Time) - Mob ETD	Demob ETD	Lat Decimal	Long Decimal	Res Status
CREW - T2IA - WHITE MOUNTAIN (AK-FASC)	Crew, Type 2 IA	AK	AK-FAS-911651	Jul 23,	Fire - Wildfire	C-1	AK-ACC	AK-FAS	0 days		64.201666	-149.655277	Reassigned (At Incident)



### CURRENTLY ASSIGNED MODULES & TYPE 1, 2, AND 2IA CREWS IN ALASKA

▼ Req Status: Ferry, Filled, Pending, Tentative Release AND Inc Type: Fire - Wildfire AND Inc GACC Org Name: Alaska Interagency Coordination Center AND Filled Catalog Item Name: Crew, Type 1, Crew, Type 2, Crew, Type 2 IA, Module, Fuels, Module, Wildl...

↕ Filled Catalog Item Name: Ascending order

Inc Name: TEKLANIKA													
Assignment Name	Filled Catalog Item Name ▲	Res Prov State	Inc Number	Mob ETA	Inc Type	Req Number	Res GACC Org Unit Code	Res Prov Org Unit Code	(Current Cognos Date \ Time) - Mob ETD	Demob ETD	Lat Decimal	Long Decimal	Res Status
				2019									

1

Inc Name: TONY SLOUGH													
Assignment Name	Filled Catalog Item Name ▲	Res Prov State	Inc Number	Mob ETA	Inc Type	Req Number	Res GACC Org Unit Code	Res Prov Org Unit Code	(Current Cognos Date \ Time) - Mob ETD	Demob ETD	Lat Decimal	Long Decimal	Res Status
CREW - T1 - IDAHO PANHANDLE IHC (ID-CDC)	Crew, Type 1	ID	AK-UYD-000493	Jul 15, 2019	Fire - Wildfire	C-1	MT-NRC	ID-IPF	8 days		66.44111	-147.178054	At Incident
CREW - T2IA - Eastern MT Interagency Crew 2 (MT-LEC)	Crew, Type 2 IA	MT	AK-UYD-000493	Jul 15, 2019	Fire - Wildfire	C-2	MT-NRC	MT-NCD	8 days		66.44111	-147.178054	At Incident

2

57