

Alaska Interagency Coordination Center  
Situation Report  
Thursday - 06/27/2019

Wildland Fires	New	Out	Active	Merged	YTD Fires	YTD Acres
<b>Alaska Fire Service (AFS)</b>	7	4	87	0	145	173,838.4
GAD (Galena Zone)	0	4	35	0	47	86,963.2
MID (Military)	3	0	6	0	42	36,485.3
TAD (Tanana Zone)	2	0	18	0	22	5,891.2
UYD (Upper Yukon Zone)	2	0	28	0	34	44,498.7
<b>State of Alaska (DOF)</b>	4	3	32	0	178	92,183.5
CRS (Copper River)	0	0	0	0	6	3.9
DAS (Delta)	1	0	1	0	11	30.2
FAS (Fairbanks)	0	0	5	0	26	2,829.7
KKS (Kenai)	2	1	9	0	41	42,316.0
MSS (AnchorageMatSu Area)	1	2	1	0	43	47.1
SWS (Southwest)	0	0	13	0	41	35,062.8
TAS (Tok)	0	0	3	0	10	11,893.8
<b>Forest Service (USFS)</b>	0	0	2	0	17	5.9
CGF (Chugach)	0	0	1	0	2	0.4
TNF (Tongass)	0	0	1	0	15	5.5
<b>Statewide Totals</b>	11	7	121	0	340	266,027.8

**Active Wildfires:**

Protection Summary:	CRI	FUL	MOD	LIM	NoEntry	TOTAL
AFS Protection:	0	13	18	56	0	87
DOF Protection:	5	10	1	16	0	32
USFS Protection:	2	0	0	0	0	2
Protection Totals:	7	23	19	72	0	121

## Active Fires Status Summary

	Staffed		Unstaffed	
	Contained (S/C)	Uncontained (S/U)	Contained (U/C)	Uncontained (U/U)
AFS Protection:	0	8	9	70
DOF Protection:	0	7	9	16
USFS Protection:	0	0	2	0
Status Totals:	0	15	20	86

## Active Fires Acreage Summary

	Acres	Acreage Change
11 New	2,014.4	
13 Staffed	57,221.8	27.9
99 Monitor	200,664.2	56,876.9
5 Out	5.6	3.2
2 Prescribed	13,615.0	2,759.0
130 Fires	Total Acres: 273,521.0	

## Prescribed Fires

	YTD Fires	YTD Acres	New	Active	Out Yesterday
Military	2	15,165.0	0	1	0
State of Alaska	1	4.0	0	1	0
Fuels Management Totals:	3	15,169.0	0	2	0

## Cause Summary For All Fires (Includes Merged Fires But Not Prescribed Fires)

No Cause Entered:	1	8.0 Acres
Human:	166	35,183.4 Acres
Lightning:	173	230,836.4 Acres
Total:	340	266,027.8 Acres

Daily Report From: 06/26

2.0 Acreage On 06/26

**MB8N** Lat: **64:42:08.9** Status: **U/U** Acres: **2.0** Option: **Limited**  
 Lon: **146:34:19.6** Start Date: **06/26** Area: **MID**  
 Owner: **DOD** Unit: **AKFWQ-Fort Wainwright, Yukon TA**  
**393** Name: **Stuart Creek 2** Cause: **Lightning**

Fire was sized up by agency aircraft and is 3 acres, smoldering creeping with no values at risk.

Daily Report From: 06/26

15.0 Acreage On 06/26

**MB8Q** Lat: **65:24:28.4** Status: **U/U** Acres: **15.0** Option: **Limited**  
 Lon: **142:35:51.0** Start Date: **06/26** Area: **UYD**  
 Owner: **NPS** Unit: **AKYCP-Yukon-Charley Rivers National Preserve**  
**392** Name: **Biederman Bluff** Cause: **Lightning**

Fire is 15 acres and 100% active fire is creeping, backing, single tree torching 20 ft flame lengths rate of spread is low to the north but has potential to be high, burning in spruce.

Daily Report From: 06/26

1,800.0 Acreage On 06/26

**MB8M** Lat: **64:37:36.4** Status: **S/U** Acres: **1,800.0** Option: **Limited**  
 Lon: **146:12:27.0** Personnel: **18** Start Date: **06/26** Area: **MID**  
 Owner: **DOD** Unit: **AKFWQ-Fort Wainwright, Yukon TA**  
**391** Name: **NINETYEIGHT CREEK** Cause: **Lightning**

Fire last reported as 40-50 acres, 100 percent active, running, torching, high rate of spread. Over time, from 3 different loads 18 smoke jumpers were deployed and FB made frequent and repeated water drops to help box it in. A TFR is in place.

Daily Report From: 06/26

50.0 Acreage On 06/26

**MB79** Lat: **64:45:34.8** Status: **U/U** Acres: **50.0** Option: **Limited**  
 Lon: **146:26:13.9** Start Date: **06/26** Area: **MID**  
 Owner: **DOD** Unit: **AKFWQ-Fort Wainwright, Yukon TA**  
**390** Name: **Beaver** Cause: **Lightning**

Fire was sized up by agency aircraft at 50 ac. and has 80% active perimeter and is smoldering, creeping, and backing with group torching burning in black spruce, tundra, grass, brush.

Daily Report From: 06/26

136.0 Acreage On 06/26

**MB77** Lat: **63:30:00.0** Status: **U/U** Acres: **136.0** Option: **Limited**  
 Lon: **151:44:58.2** Start Date: **06/26** Area: **TAD**  
 Owner: **NPS** Unit: **AKDEP-Denali National Park**  
**389** Name: **Foraker** Cause: **Lightning**

Fire 389 was sized up by agency aircraft that reported it at 136 acres 90% active, creeping, and backing. The north side is active with isolated torching while the south side is burning in open black spruce terrain.

Daily Report From: 06/26

0.1 Acreage On 06/26

**901388** Lat: **61:30:20.0** Status: **Out 06/26** Acres: **0.1** Option: **Critical**  
 Lon: **149:37:16.6** Start Date: **06/26** Area: **MSS**  
 Owner: **State** Unit: **AKAKS-Alaska-Other**  
**388** Name: **Hemmer Road** Cause: **Human**

The fire was reported by Mat Com as grass fire along the side of the road. Two Forestry engines and Prevention responded to the area. On location Prevention discovered three small fires in the grass along the side of the road. The fires were extinguished and called out. The cause of the fire was determined to be human, investigated but cause undetermined.

Daily Report From: 06/26

8.0 Acreage On 06/26

**MB8C** Lat: **63:53:23.7** Status: **S/U** Acres: **8.0** Option: **Modified**  
**912387** Lon: **145:18:42.1** Personnel: **2** Start Date: **06/26** Area: **DAS**  
 Owner: **State** Unit: **AKAKS-Alaska-Other**  
**387** Name: **Panoramic Fields 2** Cause: **Undetermined**

A smoke column was reported by Forestry personnel in the field. The fire was half an acre, burning at a rank 4 in black spruce and spotting into the adjoining grass field. Helicopter 230 and 3 Forestry engines, and Hooper Bay Power Squad responded. Air Attack 35E and FB 208 and 209 were diverted to assist with suppression efforts while 230 performed bucket work and 2 Scoopers assisted with water drops. Several Rural Deltana Volunteer Fire Department Tenders responded along with Fort Greely Fire Department Brush truck and unified command was established. Ground resources were able to secure the perimeter and the fire will remain staffed overnight.

Daily Report From: 06/26

0.1 Acreage On 06/26

**MB72** Lat: **60:29:39.0** Status: **Out 06/26** Acres: **0.1** Option: **Critical**  
**903386** Lon: **151:02:41.8** Start Date: **06/26** Area: **KKS**  
 Owner: **State** Unit: **AKAKS-Alaska-Other**  
**386** Name: **Whistle Hill** Cause: **Human**

FMO received a report of a burned area on the side of the highway near Whistle Hill Road. Forestry responded with one engine. Upon arrival a 2 foot by 2 foot burnt grass area was found. Fire was called contained, controlled, and out at 1526.

Daily Report From: 06/26

3.0 Acreage On 06/26

**MB7F** Lat: **65:37:10.2** Status: **U/U** Acres: **3.0** Option: **Limited**  
 Lon: **150:54:02.2** Start Date: **06/26** Area: **TAD**  
 Owner: **BLM** Unit: **AKCYD-Central Yukon Field Office**  
**385** Name: **Twilight Creek** Cause: **Lightning**

This fire was called in by flight service, estimated at 3 to 4 ac. no resources on fire.

Daily Report From: 06/26

0.1 Acreage On 06/26

**MB66** Lat: **60:01:50.7** Status: **U/C** Acres: **0.1** Option: **Critical**  
**903383** Lon: **151:37:42.3** Start Date: **06/26** Area: **KKS**  
 Owner: **Private** Unit: **AKPRI-Private**  
**383** Name: **Glenwood** Cause: **Human**

AST reported a structure fire spread to wildland. Ninilchik VFD and Forestry responded. Upon arrival a 15 foot by 15 foot structure had burned down and the area in black spruce and duff was out. Fire was called contained and controlled at 1336.

Daily Report From: 06/26

0.1 Acreage On 06/26

**MB6W** Lat: **67:30:17.9** Status: **U/U** Acres: **0.1** Option: **Full**  
 Lon: **145:25:45.8** Start Date: **06/26** Area: **UYD**  
 Owner: **ANCSA** Unit: **AKVLN-Venetie Indian And Neets Ai Corporation**  
**382** Name: **North of 379** Cause: **Lightning**

A new start reported by aircraft near fire 379, no other details.

Daily Report From: 06/26 0.0 Acreage Change Since 06/25  
**MB5X** Lat: **67:29:34.8** Status: S/U Acres: **40.0** Option: **Full**  
Lon: **145:23:48.5** Personnel: **8** Start Date: **06/25** Area: **UYD**  
Owner: **ANCSA** Unit: **AKVLN-Venetie Indian And Neets Ai Corporation**  
**379** Name: **Christian River** Cause: **Lightning**

Fire is 40 acres burning black spruce on a ridgetop, 90% active and jumpers deployed.

Daily Report From: 06/26 0.0 Acreage Change Since 06/25  
**MB5W** Lat: **64:01:34.1** Status: S/U Acres: **0.3** Option: **Limited**  
**931378** Lon: **150:38:45.3** Personnel: **4** Start Date: **06/25** Area: **TAD**  
Owner: **State** Unit: **AKAKS-Alaska-Other**  
**378** Name: **Alma Lakes** Cause: **Lightning**

Fire is looking good with suppression efforts and no new growth.

Daily Report From: 06/26 0.0 Acreage Change Since 06/25  
**MB1V** Lat: **62:51:30.0** Status: S/U Acres: **2,700.0** Option: **Full**  
**913362** Lon: **142:14:13.1** Personnel: **25** Start Date: **06/23** Area: **TAS**  
Owner: **ANCSA** Unit: **AKVLN-Tetlin Village Corporation**  
**362** Name: **Boundary River** Cause: **Lightning**

crews on line today working point protection on blm cabin until afternoon 1400 when fire went active and began to threaten crews due to winds and ic report from the air decision was made to evac crew, helos were launched and crew was safely extracted from site and returned to tok station for the evening. future plans are to reinsert crews to fire and continue point protection anchor the heel and start flanking

Daily Report From: 06/26 0.0 Acreage Change Since 06/25  
**MB0X** Lat: **64:45:27.3** Status: S/U Acres: **68.3** Option: **Modified**  
Lon: **141:00:50.0** Personnel: **50** Start Date: **06/23** Area: **UYD**  
Owner: **ANCSA** Unit: **AKVLN-Hungwitschin Corporation**  
**355** Name: **Eagle** Cause: **Lightning**

Fire has no change from yesterday, getting 2 crews 6.26.

Daily Report From: 06/26 0.0 Acreage Change Since 06/25  
**MBZ6** Lat: **66:18:35.5** Status: S/U Acres: **20.0** Option: **Limited**  
**931348** Lon: **144:03:11.9** Personnel: **34** Start Date: **06/22** Area: **UYD**  
Owner: **State** Unit: **AKAKS-Alaska-Other**  
**348** Name: **Tractor Trail 2** Cause: **Lightning**

A crew was brought out to the fire and they continue to work on allotment protection.

Daily Report From: 06/26 0.0 Acreage Change Since 06/25  
**MBZ4** Lat: **66:25:03.8** Status: S/U Acres: **1.4** Option: **Modified**  
**931347** Lon: **143:56:35.2** Personnel: **2** Start Date: **06/22** Area: **UYD**  
Owner: **State** Unit: **AKAKS-Alaska-Other**  
**347** Name: **Black River 2** Cause: **Lightning**

Fire is 1.4 ac. 90% contained and plan to have it controlled tomorrow afternoon.

Daily Report From: 06/26 0.9 Acreage Change Since 06/25  
**MBY9** Lat: **66:38:23.9** Status: S/U Acres: **11.1** Option: **Full**  
**932343** Lon: **143:18:10.8** Personnel: **4** Start Date: **06/22** Area: **UYD**  
Owner: **ANCSA** Unit: **AKVLN-Chalkyitsik Native Corporation**  
**343** Name: **Big Hill** Cause: **Lightning**

The fire is 95% contained and no smokes found. Transfer of command to Lydic. Tomorrow personnel will continue to grid the green and the Burns module will be arriving tonight to replace the smoke jumpers.

Daily Report From: 06/26

0.0 Acreage Change Since 06/25

**MB4R** Lat: **64:52:26.3** Status: S/U Acres: **665.0** Option: **Limited**  
**911323** Lon: **146:33:19.3** Personnel: **1** Start Date: **06/21** Area: **FAS**  
**PNMB4R** Owner: **State** Unit: **AKAKS-Alaska-Other**  
**323** Name: **Nugget Creek** Cause: **Lightning**

The fire was monitored from the air and ground. Point protection assessments for the Alaska State Parks facilities and private properties in the fire area are completed.

Daily Report From: 06/26

0.0 Acreage Change Since 06/25

**MBS4** Lat: **64:59:13.0** Status: S/U Acres: **1,622.0** Option: **Full**  
**911319** Lon: **148:24:55.0** Personnel: **245** Start Date: **06/21** Area: **FAS**  
**PNMBS4** Owner: **State** Unit: **AKAKS-Alaska-Other**  
**319** Name: **Shovel Creek** Cause: **Lightning**

Crews continued with direct attack suppression operations. The fire spotted across Shovel Creek and spread uphill into the old fire scar to the west. At the time of this report, crews were still working to contain this spot utilizing tactical aircraft to check fire spread while they work. On the east and south flank, crews completed hose lays and saw line containment lines as well as conducted limited burnouts to remove pockets of fuel inside these containment lines. Areas east of these direct attack operations were scouted for alternate containment lines.

Point protection preparations continue to be completed on the structures most immediately threatened to the north of the fire on the south side of the Chatanika River. Structure assessments continued in other areas along the Chatanika River to the north and west of the fire. Point Protection assessments in the the five residential subdivisions south and east of the fire continued and water sources were established for point protection operations in these subdivisions.

A public meeting was held in the local area and attended by approximately 180 people.

At the time of this report, fire behavior was increasing and it is expected that there will be continued fire spread this evening.

Daily Report From: 06/26

0.0 Acreage Change Since 06/25

**MBE7** Lat: **66:09:36.0** Status: S/U Acres: **1,541.0** Option: **Modified**  
**932292** Lon: **161:14:24.8** Personnel: **8** Start Date: **06/19** Area: **GAD**  
Owner: **BLM** Unit: **AKADD-Anchorage Field Office**  
**292** Name: **Buckland 1** Cause: **Lightning**

The peat banks are holding heat, smoke jumpers continue to work the fire.

Daily Report From: 06/26

0.0 Acreage Change Since 06/25

**MA3V** Lat: **64:59:24.0** Status: S/U Acres: **310.0** Option: **Full**  
**911255** Lon: **146:57:55.5** Personnel: **159** Start Date: **06/16** Area: **FAS**  
**PNMA3V** Owner: **State** Unit: **AKAKS-Alaska-Other**  
**255** Name: **Caribou Creek** Cause: **Lightning**

Fire activity remained minimal and creeping with no substantial growth. Fairbanks #1 was demobilized. Helicopters were utilized for crew shuttles and sling loads.

Daily Report From: 06/26

0.0 Acreage Change Since 06/25

**L92Q** Lat: **60:37:50.0** Status: S/U Acres: **42,132.7** Option: **Limited**  
**903181** Lon: **150:26:16.0** Personnel: **511** Start Date: **06/05** Area: **KKS**  
 Owner: **USFWS** Unit: **AKKNR-Kenai National Wildlife Refuge**  
**181** Name: **Swan Lake** Cause: **Lightning**

The evening of 6/25 again saw the development of a large pyrocumulus cloud over the fire. Burnout operations began midday, slowly moving west along the Sterling Highway, under adverse northerly winds. This continues the burnout started 6/24 in anticipation of the fire moving south toward the highway. A heavy smoke inversion impacted the fire area and the Sterling Highway for a majority of the morning. The fire from the burnout and the main fire have connected on the east side of the fire lessening the threat of spotting over the highway, and reducing the threat to the Homer Electric transmission line, the Sterling Highway, and recreation values south of the highway and north of Skilak Lake. The east side of the fire is burning unimpeded towards the Kenai NWR Wilderness Area and is being monitored. The northeast corner of the fire is still holding along the Chickaloon River, and is about six miles from the nearest cabin, where structure protection measures are in place. The marshy area north of the fire is currently checking fire spread to the north and northwest and is continually being reevaluated as a barrier. This flank of the fire remains about 4.5 miles from the Kenai Moose Research Center, which has structure protection measures in place. The northern portion of the southwest fire perimeter remains static as crews continue to mop-up their burnout from 6/19, now secure to a depth of more than 100 feet. This control line is three miles from the Sterling fuel break, and residential values just beyond. The southern portion of the southwest fire perimeter is being burned out to secure with the Division K burnout. Minimal fire activity continues to be observed in hardwood fuels. As the duff column continues to dry, mop up is becoming more labor intensive as the resistance to control continues to increase.

Daily Report From: 06/26

0.0 Acreage Change Since 06/19

**L9HA** Lat: **62:59:48.6** Status: S/U Acres: **8,110.0** Option: **Limited**  
**913133** Lon: **141:03:36.6** Personnel: **35** Start Date: **05/21** Area: **TAS**  
 Owner: **State** Unit: **AKAKS-Alaska-Other**  
**133** Name: **McArthur Creek** Cause: **Lightning**

crew cold trailed & gridded 200 ft into the black, began demob,ic was walking the fire when fire 913362 blew up and began to threaten crews on the ground immediate evac procedures wer put into placwe and call for helo was arranged, crew and some gear was removed from the fire and crews were returned to tok station, future plans are for resources to be assigned to fire 362 as early as tommorrow

These fires are currently in monitor status. Monitoring schedules are based on defined timeframes, but are dependent on available resources, and weather conditions. When monitoring occurs, information will be updated.

Daily Report From: 06/26 0.4 Acreage Change Since 06/25  
**MB6B** Lat: **65:28:58.6** Status: **U/U** Acres: **0.5** Option: **Limited**  
Lon: **156:41:21.9** Start Date: **06/25** Area: **GAD**  
Owner: **USFWS** Unit: **AKKUR-Koyukuk National Wildlife Refuge**  
**381** Name: **Duck Lake** Cause: **Lightning**

The fire was flown by N215BA. It was reported to be moving at a slow rate in a black spruce and hardwood.

Daily Report From: 06/26 85.0 Acreage Change Since 06/25  
**MB47** Lat: **65:29:16.4** Status: **U/U** Acres: **685.0** Option: **Limited**  
Lon: **160:19:26.8** Start Date: **06/25** Area: **GAD**  
Owner: **BLM** Unit: **AKADD-Anchorage Field Office**  
**376** Name: **Kateel River** Cause: **Lightning**

Fire was flown by N215BA. It was reported to be 70% active, running in black spruce and tundra with winds pushing it to the north.

Daily Report From: 06/26 0.0 Acreage Change Since 06/25  
**MB4V** Lat: **60:27:39.9** Status: **U/C** Acres: **0.1** Option: **Critical**  
**903375** Lon: **151:08:21.6** Start Date: **06/25** Area: **KKS**  
Owner: **Private** Unit: **AKPRI-Private**  
**375** Name: **Renssaeler** Cause: **Human**

Fire checked, no heat or smoke found.

Last Report: 06/25 4,199.9 Acreage Change Since 06/24  
**MB2L** Lat: **66:50:38.9** Status: **U/U** Acres: **3,037.0** Option: **Limited**  
Lon: **142:56:18.3** Start Date: **06/24** Area: **UYD**  
Owner: **USFWS** Unit: **AKARR-Arctic National Wildlife Refuge**  
**367** Name: **Frozen Calf** Cause: **Lightning**

Last Report: 06/23 10.0 Acreage On 06/23  
**MB1W** Lat: **65:21:09.8** Status: **U/U** Acres: **10.0** Option: **Limited**  
Lon: **147:13:15.3** Start Date: **06/23** Area: **UYD**  
Owner: **BLM** Unit: **AKEID-White Mountains National Recreation Area**  
**364** Name: **Ophir Creek** Cause: **Lightning**

Daily Report From: 06/26 0.0 Acreage Change Since 06/25  
**MB1Z** Lat: **60:13:19.2** Status: **U/U** Acres: **33.2** Option: **Limited**  
**903363** Lon: **150:43:37.2** Start Date: **06/23** Area: **KKS**  
Owner: **USFWS** Unit: **AKKNR-Kenai National Wildlife Refuge**  
**363** Name: **Bear Creek** Cause: **Lightning**

990SL flew the fire and found no smoke or open flames. Returned for one cycle of bucketwork on the perimeter this evening.

Daily Report From: 06/26 1,785.0 Acreage Change Since 06/25  
**MB1T** Lat: **64:39:07.0** Status: **U/U** Acres: **1,800.0** Option: **Limited**  
**931361** Lon: **151:29:05.6** Start Date: **06/23** Area: **TAD**  
Owner: **State** Unit: **AKAKS-Alaska-Other**  
**361** Name: **Lloyd Mountain** Cause: **Lightning**

Fire is estimated at 1800 acres with very active fire behavior and spotting ahead of itself.



These fires are currently in monitor status. Monitoring schedules are based on defined timeframes, but are dependent on available resources, and weather conditions. When monitoring occurs, information will be updated.

Last Report: 06/24 0.0 Acreage Change Since 06/23  
**MB48** Lat: **61:31:42.7** Status: **U/C** Acres: **0.1** Option: **Critical**  
**901360** Lon: **149:53:01.8** Start Date: **06/23** Area: **MSS**  
 Owner: **State** Unit: **AKAKS-Alaska-Other**  
**360** Name: **Lighthouse** Cause: **Human**

Last Report: 06/23 3.0 Acreage On 06/23  
**911358** Lat: **64:13:11.4** Status: **U/U** Acres: **3.0** Option: **Limited**  
 Lon: **147:19:06.0** Start Date: **06/22** Area: **FAS**  
 Owner: **State** Unit: **AKAKS-Alaska-Other**  
**358** Name: **Dry Creek** Cause: **Lightning**

Last Report: 06/25 299.9 Acreage Change Since 06/23  
**MB1D** Lat: **66:47:24.0** Status: **U/U** Acres: **300.0** Option: **Limited**  
 Lon: **141:13:10.9** Start Date: **06/23** Area: **UYD**  
 Owner: **BLM** Unit: **AKEID-Eastern Interior Field Office**  
**357** Name: **Fort Creek** Cause: **Lightning**

Last Report: 06/25 0.0 Acreage Change Since 06/23  
**MB0Z** Lat: **67:12:10.0** Status: **U/U** Acres: **0.1** Option: **Limited**  
**931356** Lon: **152:17:52.1** Start Date: **06/23** Area: **TAD**  
 Owner: **State** Unit: **AKAKS-Alaska-Other**  
**356** Name: **Malamute** Cause: **Lightning**

Last Report: 06/25 0.0 Acreage Change Since 06/22  
**MB0B** Lat: **66:34:53.0** Status: **U/U** Acres: **0.1** Option: **Full**  
 Lon: **143:16:37.9** Start Date: **06/22** Area: **UYD**  
 Owner: **USFWS** Unit: **AKYFR-Yukon Flats National Wildlife Refuge**  
**353** Name: **East Tiinkdhul Lake** Cause: **Lightning**

Daily Report From: 06/26 1,416.0 Acreage Change Since 06/25  
**904352** Lat: **63:00:59.4** Status: **U/U** Acres: **4,523.0** Option: **Limited**  
 Lon: **157:20:21.6** Start Date: **06/22** Area: **SWS**  
 Owner: **State** Unit: **AKAKS-Alaska-Other**  
**352** Name: **Hurst Creek** Cause: **Lightning**

The fire was flown by detection and mapping personnel, and reported as 4,523 acres with a 90% active perimeter. The fire was running to the north in tundra, and backing to the south in spruce. Flanking and group torching were observed.

Last Report: 06/25 150.0 Acreage Change Since 06/23  
**904351** Lat: **63:19:36.0** Status: **U/U** Acres: **200.0** Option: **Limited**  
 Lon: **155:33:51.6** Start Date: **06/22** Area: **SWS**  
 Owner: **State** Unit: **AKAKS-Alaska-Other**  
**351** Name: **Page Mountain** Cause: **Lightning**

Last Report: 06/25 6.9 Acreage Change Since 06/24  
**MBZ7** Lat: **66:58:49.8** Status: **U/U** Acres: **7.0** Option: **Limited**  
 Lon: **146:34:15.2** Start Date: **06/22** Area: **UYD**  
 Owner: **USFWS** Unit: **AKYFR-Yukon Flats National Wildlife Refuge**  
**349** Name: **Chandalar River** Cause: **Lightning**

These fires are currently in monitor status. Monitoring schedules are based on defined timeframes, but are dependent on available resources, and weather conditions. When monitoring occurs, information will be updated.

Daily Report From: 06/26

0.0 Acreage Change Since 06/25

**MBY8** Lat: **66:34:24.0** Status: **U/U** Acres: **45.0** Option: **Full**  
**932342** Lon: **143:06:06.1** Start Date: **06/22** Area: **UYD**  
 Owner: **USFWS** Unit: **AKYFR-Yukon Flats National Wildlife Refuge**  
**342** Name: **Tiinkdhul Lake** Cause: **Lightning**

Progress was made and fire 342 is 10% Contained.

Last Report: 06/24

-2.9 Acreage Change Since 06/22

**MBY7** Lat: **66:37:39.6** Status: **U/U** Acres: **10.2** Option: **Full**  
 Lon: **143:16:37.9** Start Date: **06/22** Area: **UYD**  
 Owner: **ANCSA** Unit: **AKDYN-Doyon, Limited**  
**341** Name: **Riffle** Cause: **Lightning**

Last Report: 06/23

0.0 Acreage Change Since 06/22

**MBY6** Lat: **64:40:04.8** Status: **U/U** Acres: **2.0** Option: **Full**  
 Lon: **156:22:17.0** Start Date: **06/22** Area: **GAD**  
 Owner: **ANCSA** Unit: **AKVLN-Gana-a `Yoo, Limited**  
**340** Name: **Whiskey Creek** Cause: **Human**

Last Report: 06/25

0.9 Acreage Change Since 06/24

**MBY2** Lat: **67:03:26.0** Status: **U/U** Acres: **1.0** Option: **Limited**  
**931338** Lon: **152:13:31.1** Start Date: **06/22** Area: **TAD**  
 Owner: **State** Unit: **AKAKS-Alaska-Other**  
**338** Name: **Alatna Hills** Cause: **Lightning**

Daily Report From: 06/26

7,448.8 Acreage Change Since 06/25

**MBY1** Lat: **66:36:28.8** Status: **U/U** Acres: **7,458.8** Option: **Limited**  
**932337** Lon: **146:33:16.9** Start Date: **06/22** Area: **UYD**  
 Owner: **USFWS** Unit: **AKYFR-Yukon Flats National Wildlife Refuge**  
**337** Name: **Hadweenziec River** Cause: **Lightning**

Updated acres set to 7458.8.

Last Report: 06/22

178.0 Acreage On 06/22

**MB0R** Lat: **61:07:48.0** Status: **U/U** Acres: **178.0** Option: **Limited**  
**904336** Lon: **163:14:24.0** Start Date: **06/22** Area: **SWS**  
 Owner: **USFWS** Unit: **AKYDR-Yukon Delta National Wildlife Refuge**  
**336** Name: **Takslesluk Lake** Cause: **Lightning**

Last Report: 06/22

0.1 Acreage On 06/22

**MBX3** Lat: **65:16:26.7** Status: **U/U** Acres: **0.1** Option: **Limited**  
 Lon: **145:57:21.2** Start Date: **06/22** Area: **UYD**  
 Owner: **BLM** Unit: **AKEID-Steese National Conservation Area**  
**334** Name: **Steese Highway** Cause: **Lightning**

Last Report: 06/25

0.0 Acreage Change Since 06/22

**MBW7** Lat: **66:01:11.3** Status: **U/U** Acres: **0.1** Option: **Limited**  
 Lon: **145:13:28.6** Start Date: **06/22** Area: **UYD**  
 Owner: **USFWS** Unit: **AKYFR-Yukon Flats National Wildlife Refuge**  
**333** Name: **Preacher Creek** Cause: **Lightning**

These fires are currently in monitor status. Monitoring schedules are based on defined timeframes, but are dependent on available resources, and weather conditions. When monitoring occurs, information will be updated.

Last Report: 06/22 0.1 Acreage On 06/22  
**MBW6** Lat: **65:24:21.6** Status: **U/U** Acres: **0.1** Option: **Full**  
**931332** Lon: **148:41:01.3** Start Date: **06/22** Area: **TAD**  
 Owner: **State** Unit: **AKAKS-Alaska-Other**  
**332** Name: **Headwaters** Cause: **Lightning**

Last Report: 06/25 470.0 Acreage Change Since 06/23  
**MBV1** Lat: **65:49:45.5** Status: **U/U** Acres: **500.0** Option: **Limited**  
 Lon: **146:57:07.9** Start Date: **06/22** Area: **UYD**  
 Owner: **BLM** Unit: **AKEID-White Mountains National Recreation Area**  
**329** Name: **Victoria Mountain** Cause: **Lightning**

Last Report: 06/23 -0.9 Acreage Change Since 06/22  
**MBU7** Lat: **65:49:47.5** Status: **U/C** Acres: **0.1** Option: **Limited**  
 Lon: **160:04:40.1** Start Date: **06/21** Area: **GAD**  
 Owner: **BLM** Unit: **AKADD-Anchorage Field Office**  
**328** Name: **North Fork Buckland River 2** Cause: **Lightning**

Daily Report From: 06/26 0.0 Acreage Change Since 06/25  
**MBT3** Lat: **65:10:53.3** Status: **U/C** Acres: **17.3** Option: **Limited**  
**931326** Lon: **149:01:18.5** Start Date: **06/21** Area: **TAD**  
 Owner: **State** Unit: **AKAKS-Alaska-Other**  
**326** Name: **Tolovana** Cause: **Lightning**

Fire was called contained @ 0830 6/26/19

Last Report: 06/21 29.4 Acreage On 06/21  
**MBT2** Lat: **65:24:32.4** Status: **U/U** Acres: **29.4** Option: **Limited**  
 Lon: **146:55:48.4** Start Date: **06/21** Area: **UYD**  
 Owner: **BLM** Unit: **AKEID-White Mountains National Recreation Area**  
**325** Name: **Champion** Cause: **Lightning**

Daily Report From: 06/26 0.0 Acreage Change Since 06/25  
**MBT1** Lat: **65:41:57.5** Status: **U/U** Acres: **6,055.8** Option: **Limited**  
**931324** Lon: **148:21:33.1** Start Date: **06/21** Area: **UYD**  
 Owner: **State** Unit: **AKAKS-Alaska-Other**  
**324** Name: **Hess Creek** Cause: **Lightning**

11N reported that the fire is progressing north. Fire is smoldering and no column development yet.

Last Report: 06/25 0.0 Acreage Change Since 06/22  
**MBT0** Lat: **66:08:07.4** Status: **U/U** Acres: **7.0** Option: **Limited**  
 Lon: **146:15:20.6** Start Date: **06/21** Area: **UYD**  
 Owner: **USFWS** Unit: **AKYFR-Yukon Flats National Wildlife Refuge**  
**322** Name: **Beaver Creek** Cause: **Lightning**

Last Report: 06/25 7,400.0 Acreage Change Since 06/21  
**MBS9** Lat: **65:48:46.7** Status: **U/U** Acres: **7,500.0** Option: **Limited**  
 Lon: **146:09:41.1** Start Date: **06/21** Area: **UYD**  
 Owner: **USFWS** Unit: **AKYFR-Yukon Flats National Wildlife Refuge**  
**321** Name: **Little Crazy Mountain** Cause: **Lightning**

These fires are currently in monitor status. Monitoring schedules are based on defined timeframes, but are dependent on available resources, and weather conditions. When monitoring occurs, information will be updated.

Daily Report From: 06/26 0.0 Acreage Change Since 06/25  
**MBS5** Lat: **64:05:30.0** Status: **U/U** Acres: **21.8** Option: **Full**  
**931320** Lon: **150:42:33.1** Start Date: **06/21** Area: **TAD**  
 Owner: **State** Unit: **AKAKS-Alaska-Other**  
**320** Name: **Bearpaw** Cause: **Lightning**

All visible smokes were extinguished and fire was called contained @ 1200

Daily Report From: 06/26 0.0 Acreage Change Since 06/25  
**MBS0** Lat: **64:45:00.6** Status: **U/U** Acres: **2.0** Option: **Modified**  
**931318** Lon: **150:20:57.8** Start Date: **06/21** Area: **TAD**  
 Owner: **State** Unit: **AKAKS-Alaska-Other**  
**318** Name: **Iksgiza** Cause: **Lightning**

Jumpers are working the fire that is burning in an old burn and is 1% contained.

Last Report: 06/25 8.0 Acreage Change Since 06/24  
**MBR8** Lat: **64:37:31.7** Status: **U/U** Acres: **5.2** Option: **Limited**  
**931317** Lon: **150:54:25.6** Start Date: **06/21** Area: **TAD**  
 Owner: **State** Unit: **AKAKS-Alaska-Other**  
**317** Name: **Snowshoe Creek** Cause: **Lightning**

Last Report: 06/24 0.0 Acreage Change Since 06/22  
**MBR5** Lat: **64:54:18.6** Status: **U/U** Acres: **400.0** Option: **Limited**  
 Lon: **153:16:54.1** Start Date: **06/21** Area: **TAD**  
 Owner: **USFWS** Unit: **AKNOR-Nowitna National Wildlife Refuge**  
**316** Name: **Little Mud River** Cause: **Lightning**

Last Report: 06/21 0.1 Acreage On 06/21  
**903314** Lat: **60:32:23.4** Status: **U/C** Acres: **0.1** Option: **Critical**  
 Lon: **151:04:39.5** Start Date: **06/21** Area: **KKS**  
 Owner: **Private** Unit: **AKPRI-Private**  
**314** Name: **Ridgeview** Cause: **Human**

Last Report: 06/23 0.0 Acreage Change Since 06/21  
**MBQ0** Lat: **63:56:48.9** Status: **U/U** Acres: **0.1** Option: **Limited**  
 Lon: **146:18:48.2** Start Date: **06/21** Area: **MID**  
 Owner: **DOD** Unit: **AKFWQ-Fort Wainwright, Donnelly TA**  
**313** Name: **Oklahoma Range 3** Cause: **Human**

Last Report: 06/25 331.4 Acreage Change Since 06/22  
**MBP5** Lat: **66:18:21.0** Status: **U/U** Acres: **1,731.4** Option: **Modified**  
 Lon: **153:25:52.0** Start Date: **06/21** Area: **TAD**  
 Owner: **BLM** Unit: **AKCYD-Central Yukon Field Office**  
**312** Name: **Bergman Creek** Cause: **Lightning**

These fires are currently in monitor status. Monitoring schedules are based on defined timeframes, but are dependent on available resources, and weather conditions. When monitoring occurs, information will be updated.

Daily Report From: 06/26 -599.9 Acreage Change Since 06/20  
**MBM6** Lat: **65:21:14.0** Status: **U/U** Acres: **600.0** Option: **Limited**  
**931310** Lon: **162:17:11.4** Start Date: **06/20** Area: **GAD**  
 Owner: **State** Unit: **AKAKS-Alaska-Other**  
**310** Name: **Koyuk River** Cause: **Lightning**

Zone detection aircraft 4SF flew the fire. It received significant precipitation, and no visible smoke was detected.

Last Report: 06/23 0.0 Acreage Change Since 06/22  
**MBL8** Lat: **67:45:39.4** Status: **U/C** Acres: **289.5** Option: **Full**  
 Lon: **162:32:19.0** Start Date: **06/20** Area: **GAD**  
 Owner: **NPS** Unit: **AKNOP-Noatak National Preserve**  
**307** Name: **Noatak River** Cause: **Lightning**

Last Report: 06/20 50.0 Acreage On 06/20  
**MBL6** Lat: **65:45:59.1** Status: **U/U** Acres: **50.0** Option: **Limited**  
 Lon: **154:55:33.2** Start Date: **06/20** Area: **GAD**  
 Owner: **USFWS** Unit: **AKKUR-Koyukuk National Wildlife Refuge**  
**306** Name: **Fry Island** Cause: **Lightning**

Last Report: 06/20 10.0 Acreage On 06/20  
**MBL4** Lat: **64:19:03.6** Status: **U/U** Acres: **10.0** Option: **Limited**  
**931305** Lon: **152:10:15.6** Start Date: **06/20** Area: **TAD**  
 Owner: **BLM** Unit: **AKCYD-Central Yukon Field Office**  
**305** Name: **Wilderness** Cause: **Lightning**

Last Report: 06/23 197.0 Acreage Change Since 06/21  
**MBL3** Lat: **65:48:08.9** Status: **U/U** Acres: **200.0** Option: **Limited**  
 Lon: **159:58:51.6** Start Date: **06/20** Area: **GAD**  
 Owner: **BLM** Unit: **AKADD-Anchorage Field Office**  
**304** Name: **North Fork Buckland River 1** Cause: **Lightning**

Daily Report From: 06/26 0.0 Acreage Change Since 06/25  
**MBL5** Lat: **62:51:03.0** Status: **U/C** Acres: **90.0** Option: **Full**  
**913303** Lon: **142:07:16.0** Start Date: **06/20** Area: **TAS**  
 Owner: **ANCSA** Unit: **AKDYN-Doyon, Limited**  
**303** Name: **Northway Dot** Cause: **Lightning**

The fire was demobilized.

Daily Report From: 06/26 572.0 Acreage Change Since 06/25  
**MBL1** Lat: **65:45:34.2** Status: **U/U** Acres: **2,504.0** Option: **Limited**  
 Lon: **159:53:08.5** Start Date: **06/20** Area: **GAD**  
 Owner: **BLM** Unit: **AKADD-Anchorage Field Office**  
**302** Name: **South Fork Buckland River** Cause: **Lightning**

Last Report: 06/20 0.3 Acreage On 06/20  
**MBH9** Lat: **65:10:49.2** Status: **U/U** Acres: **0.3** Option: **Modified**  
 Lon: **165:09:37.4** Start Date: **06/20** Area: **GAD**  
 Owner: **ANCSA** Unit: **AKVLN-Mary's Igloo Native Corporation**  
**299** Name: **Imuruk Bason** Cause: **Lightning**

These fires are currently in monitor status. Monitoring schedules are based on defined timeframes, but are dependent on available resources, and weather conditions. When monitoring occurs, information will be updated.

Last Report: 06/20 128.4 Acreage On 06/20  
**MBH3** Lat: **65:55:49.9** Status: **U/U** Acres: **128.4** Option: **Limited**  
Lon: **165:50:35.5** Start Date: **06/20** Area: **GAD**  
Owner: **State** Unit: **AKAKS-Alaska-Other**  
**297** Name: **Sango Creek** Cause: **Lightning**

Last Report: 06/20 1.0 Acreage On 06/20  
**MBH2** Lat: **65:57:27.3** Status: **U/U** Acres: **1.0** Option: **Limited**  
Lon: **164:21:51.5** Start Date: **06/20** Area: **GAD**  
Owner: **NPS** Unit: **AKBLP-Bering Land Bridge National Preserve**  
**296** Name: **Pish Creek 1** Cause: **Lightning**

Last Report: 06/25 0.0 Acreage Change Since 06/21  
**MBF0** Lat: **66:01:15.0** Status: **U/U** Acres: **5.0** Option: **Limited**  
Lon: **160:27:37.4** Start Date: **06/19** Area: **GAD**  
Owner: **BLM** Unit: **AKADD-Anchorage Field Office**  
**295** Name: **Buckland 4** Cause: **Lightning**

Last Report: 06/25 1,691.0 Acreage Change Since 06/23  
**MBE9** Lat: **66:01:15.0** Status: **U/U** Acres: **2,338.0** Option: **Limited**  
Lon: **160:27:37.8** Start Date: **06/19** Area: **GAD**  
Owner: **BLM** Unit: **AKADD-Anchorage Field Office**  
**294** Name: **Buckland 3** Cause: **Lightning**

Last Report: 06/20 1.8 Acreage Change Since 06/19  
**MBE8** Lat: **66:11:49.2** Status: **U/U** Acres: **4.8** Option: **Modified**  
Lon: **160:53:27.6** Start Date: **06/19** Area: **GAD**  
Owner: **ANCSA** Unit: **AKVLN-Buckland Nunachiak Corporation**  
**293** Name: **Buckland 2** Cause: **Lightning**

Last Report: 06/20 3.9 Acreage Change Since 06/19  
**MBE5** Lat: **65:24:26.5** Status: **U/U** Acres: **4.0** Option: **Limited**  
Lon: **162:30:50.0** Start Date: **06/19** Area: **GAD**  
Owner: **State** Unit: **AKAKS-Alaska-Other**  
**287** Name: **Kuzitrin River 9** Cause: **Lightning**

Last Report: 06/20 0.0 Acreage Change Since 06/19  
**MBE3** Lat: **65:12:41.5** Status: **U/U** Acres: **0.1** Option: **Modified**  
Lon: **164:26:21.5** Start Date: **06/19** Area: **GAD**  
Owner: **BLM** Unit: **AKADD-Anchorage Field Office**  
**285** Name: **Kuzitrin River 4** Cause: **Lightning**

Daily Report From: 06/26 0.0 Acreage Change Since 06/20  
**MBE1** Lat: **65:18:58.9** Status: **U/U** Acres: **1.0** Option: **Modified**  
Lon: **164:30:06.8** Start Date: **06/19** Area: **GAD**  
Owner: **BLM** Unit: **AKADD-Anchorage Field Office**  
**283** Name: **Kuzitrin River 2** Cause: **Lightning**

Agency aircraft N864SF flew fire and reported no active flames or visible smokes observed. Fire has been receiving heavy precipitation. The fire is declared out at 1733.

These fires are currently in monitor status. Monitoring schedules are based on defined timeframes, but are dependent on available resources, and weather conditions. When monitoring occurs, information will be updated.

Daily Report From: 06/26 0.0 Acreage Change Since 06/20  
**MBD7** Lat: **65:20:48.1** Status: **U/U** Acres: **2.0** Option: **Limited**  
Lon: **164:00:25.6** Start Date: **06/19** Area: **GAD**  
Owner: **BLM** Unit: **AKADD-Anchorage Field Office**  
**282** Name: **Kuzitrin River 6** Cause: **Lightning**

Agency aircraft N864SF flew the fire and reported no visible flames or smokes. Fire has received heavy precipitation. This fire is declared out at 1800.

Last Report: 06/20 0.4 Acreage Change Since 06/19  
**MBD9** Lat: **65:16:37.3** Status: **U/U** Acres: **0.5** Option: **Modified**  
Lon: **164:30:02.5** Start Date: **06/19** Area: **GAD**  
Owner: **BLM** Unit: **AKADD-Anchorage Field Office**  
**281** Name: **Kuzitrin River 1** Cause: **Lightning**

Daily Report From: 06/26 9.9 Acreage Change Since 06/25  
**MBD5** Lat: **65:22:30.4** Status: **U/U** Acres: **10.0** Option: **Limited**  
Lon: **164:24:06.1** Start Date: **06/19** Area: **GAD**  
Owner: **BLM** Unit: **AKADD-Anchorage Field Office**  
**279** Name: **Kuzitrin River 5** Cause: **Lightning**

Zone detection aircraft 4SF flew the fire. It received recent precipitation, and no visible smoke was detected.

Daily Report From: 06/26 5.7 Acreage Change Since 06/20  
**MBD3** Lat: **65:48:48.3** Status: **U/U** Acres: **32.7** Option: **Modified**  
**931278** Lon: **162:51:16.9** Start Date: **06/19** Area: **GAD**  
Owner: **NPS** Unit: **AKBLP-Bering Land Bridge National Preserve**  
**278** Name: **Kugruk River 7** Cause: **Lightning**

Zone detection aircraft 4SF flew the fire. It received recent precipitation, and no visible smoke was detected.

Daily Report From: 06/26 0.0 Acreage Change Since 06/21  
**MBD0** Lat: **65:51:43.6** Status: **U/C** Acres: **45.3** Option: **Modified**  
**931276** Lon: **162:44:58.6** Start Date: **06/19** Area: **GAD**  
Owner: **State** Unit: **AKAKS-Alaska-Other**  
**276** Name: **Kugruk River 4** Cause: **Lightning**

Agency aircraft N864SF flew over the fire and reported there were no visible flames or smokes observed. The fire was receiving substantial precipitation. It is declared out at 1801.

Daily Report From: 06/26 14.0 Acreage Change Since 06/21  
**MBC4** Lat: **65:55:47.2** Status: **U/C** Acres: **131.0** Option: **Modified**  
**931271** Lon: **162:19:31.1** Start Date: **06/19** Area: **GAD**  
Owner: **ANCSA** Unit: **AKVLN-Deering Ipnatchiak Corporation**  
**271** Name: **Kugruk River 2** Cause: **Lightning**

The fire was reconned by agency aircraft N864SF and reported no active flames or smokes were observed. Fire is receiving heavy rainfall.

Daily Report From: 06/26 2,082.5 Acreage Change Since 06/21  
**MBC3** Lat: **65:47:40.4** Status: **U/U** Acres: **2,707.0** Option: **Modified**  
**931270** Lon: **162:18:37.1** Start Date: **06/19** Area: **GAD**  
Owner: **State** Unit: **AKAKS-Alaska-Other**  
**270** Name: **Kugruk River 1** Cause: **Lightning**

Zone detection aircraft 4SF flew the fire. It received recent precipitation, and no visible smoke was detected.



These fires are currently in monitor status. Monitoring schedules are based on defined timeframes, but are dependent on available resources, and weather conditions. When monitoring occurs, information will be updated.

Last Report: 06/22 0.5 Acreage Change Since 06/21  
**MBB0** Lat: **60:38:18.7** Status: **U/U** Acres: **16.0** Option: **Full**  
**904268** Lon: **162:49:51.1** Start Date: **06/18** Area: **SWS**  
 Owner: **ANCSA** Unit: **AKVLN-Napakiak Corporation**  
**268** Name: **Meroyuk River** Cause: **Lightning**

Last Report: 06/21 -28.5 Acreage Change Since 06/19  
**MBB1** Lat: **60:24:49.6** Status: **U/U** Acres: **45.0** Option: **Limited**  
**904267** Lon: **163:03:59.8** Start Date: **06/18** Area: **SWS**  
 Owner: **USFWS** Unit: **AKYDR-Yukon Delta National Wildlife Refuge**  
**267** Name: **Tagayarak River** Cause: **Lightning**

Last Report: 06/22 0.0 Acreage Change Since 06/21  
**MBA4** Lat: **60:34:31.0** Status: **U/U** Acres: **24.0** Option: **Full**  
**904266** Lon: **161:51:46.0** Start Date: **06/19** Area: **SWS**  
 Owner: **ANCSA** Unit: **AKVLN-Napaskiak Corporation**  
**266** Name: **Pichmeof Lake** Cause: **Lightning**

Last Report: 06/21 0.0 Acreage Change Since 06/20  
**MA9J** Lat: **62:18:05.9** Status: **U/U** Acres: **200.0** Option: **Limited**  
 Lon: **161:37:31.1** Start Date: **06/18** Area: **GAD**  
 Owner: **USFWS** Unit: **AKYDR-Yukon Delta National Wildlife Refuge**  
**264** Name: **Wolf Creek Mountain** Cause: **Lightning**

Last Report: 06/20 0.0 Acreage Change Since 06/19  
**MA9D** Lat: **65:31:29.7** Status: **U/U** Acres: **0.1** Option: **Limited**  
 Lon: **146:38:04.6** Start Date: **06/18** Area: **UYD**  
 Owner: **BLM** Unit: **AKEID-White Mountains National Recreation Area**  
**263** Name: **Quartz** Cause: **Lightning**

Last Report: 06/25 7,546.9 Acreage Change Since 06/20  
**MA8Q** Lat: **66:04:21.7** Status: **U/U** Acres: **8,258.3** Option: **Limited**  
 Lon: **142:13:28.9** Start Date: **06/18** Area: **UYD**  
 Owner: **BLM** Unit: **AKEID-Eastern Interior Field Office**  
**262** Name: **Black River** Cause: **Lightning**

Last Report: 06/21 0.0 Acreage Change Since 06/19  
**MA7F** Lat: **64:01:21.8** Status: **U/C** Acres: **12.0** Option: **Modified**  
**931260** Lon: **159:06:01.1** Start Date: **06/17** Area: **GAD**  
 Owner: **State** Unit: **AKAKS-Alaska-Other**  
**260** Name: **Stink Creek** Cause: **Lightning**

Last Report: 06/22 0.0 Acreage Change Since 06/16  
**904250** Lat: **63:23:26.3** Status: **U/U** Acres: **37.0** Option: **Limited**  
 Lon: **155:02:39.8** Start Date: **06/14** Area: **SWS**  
 Owner: **State** Unit: **AKAKS-Alaska-Other**  
**250** Name: **Sunshine Mountains** Cause: **Lightning**



These fires are currently in monitor status. Monitoring schedules are based on defined timeframes, but are dependent on available resources, and weather conditions. When monitoring occurs, information will be updated.

Last Report: 06/22 15.0 Acreage Change Since 06/21  
**MAY0** Lat: **64:41:05.7** Status: **U/U** Acres: **105.3** Option: **Limited**  
Lon: **146:33:53.3** Start Date: **06/14** Area: **MID**  
Owner: **DOD** Unit: **AKFWQ-Fort Wainwright, Yukon TA**  
**248** Name: **Tower** Cause: **Human**

Last Report: 06/25 129.1 Acreage Change Since 06/14  
**MAX9** Lat: **65:20:43.6** Status: **U/U** Acres: **229.1** Option: **Limited**  
Lon: **141:21:25.9** Start Date: **06/14** Area: **UYD**  
Owner: **ANCSA** Unit: **AKDYN-Doyon, Limited**  
**247** Name: **Waterfall Creek** Cause: **Lightning**

Last Report: 06/19 0.0 Acreage Change Since 06/17  
**MAR7** Lat: **60:57:11.7** Status: **U/C** Acres: **78.0** Option: **Full**  
**904245** Lon: **160:57:24.2** Start Date: **06/13** Area: **SWS**  
**PNMAR7** Owner: **ANCSA** Unit: **AKVLN-Kokarmit Corporation**  
**245** Name: **Kisarlik River** Cause: **Lightning**

Last Report: 06/21 0.0 Acreage Change Since 06/19  
**MAR6** Lat: **60:53:03.8** Status: **U/U** Acres: **46.5** Option: **Full**  
**904244** Lon: **162:42:31.9** Start Date: **06/13** Area: **SWS**  
Owner: **ANCSA** Unit: **AKVLN-Kasigluk, Incorporated**  
**244** Name: **Nunavakpak Lake** Cause: **Lightning**

Last Report: 06/21 0.0 Acreage Change Since 06/18  
**MAK0** Lat: **60:30:01.2** Status: **U/U** Acres: **1.5** Option: **Full**  
**904241** Lon: **161:39:07.8** Start Date: **06/12** Area: **SWS**  
Owner: **ANCSA** Unit: **AKVLN-Oscarville Native Corporation**  
**241** Name: **Eek Lake** Cause: **Lightning**

Last Report: 06/21 0.0 Acreage Change Since 06/19  
**MAJ7** Lat: **60:41:25.8** Status: **U/U** Acres: **3,640.0** Option: **Limited**  
**904240** Lon: **160:44:45.6** Start Date: **06/12** Area: **SWS**  
Owner: **USFWS** Unit: **AKYDR-Yukon Delta National Wildlife Refuge**  
**240** Name: **Little Kasigluk** Cause: **Lightning**

Last Report: 06/19 0.0 Acreage Change Since 06/18  
**MAC7** Lat: **64:50:04.3** Status: **U/C** Acres: **82.5** Option: **Modified**  
Lon: **160:34:39.0** Start Date: **06/11** Area: **GAD**  
Owner: **BLM** Unit: **AKADD-Anchorage Field Office**  
**232** Name: **Inglutalik River** Cause: **Lightning**

Last Report: 06/21 0.0 Acreage Change Since 06/18  
**904227** Lat: **61:05:19.5** Status: **U/U** Acres: **776.0** Option: **Limited**  
Lon: **157:53:02.6** Start Date: **06/11** Area: **SWS**  
Owner: **State** Unit: **AKAKS-Alaska-Other**  
**227** Name: **Bakbuk Creek** Cause: **Lightning**

These fires are currently in monitor status. Monitoring schedules are based on defined timeframes, but are dependent on available resources, and weather conditions. When monitoring occurs, information will be updated.

Last Report: 06/23 0.0 Acreage Change Since 06/22  
**MAA8** Lat: **62:01:40.8** Status: **U/C** Acres: **5,332.0** Option: **Full**  
**932224** Lon: **161:33:04.7** Start Date: **06/11** Area: **GAD**  
 Owner: **BLM** Unit: **AKADD-Anchorage Field Office**  
**224** Name: **Kuyukutuk River** Cause: **Lightning**  
 Crew: Midnight Suns IHC Type: IHC Assigned: 06/12

Last Report: 06/15 0.0 Acreage Change Since 06/14  
**L99U** Lat: **66:56:48.3** Status: **U/U** Acres: **22.8** Option: **Limited**  
**931221** Lon: **155:02:16.8** Start Date: **06/10** Area: **GAD**  
 Owner: **County** Unit: **AKAKS-Northwest Arctic Borough**  
**221** Name: **Lake Minakokosa** Cause: **Human**

Daily Report From: 06/26 1,575.0 Acreage Change Since 06/25  
**L987** Lat: **65:14:37.6** Status: **U/U** Acres: **69,630.0** Option: **Limited**  
 Lon: **160:06:06.5** Start Date: **06/10** Area: **GAD**  
 Owner: **BLM** Unit: **AKADD-Anchorage Field Office**  
**218** Name: **North River** Cause: **Lightning**

Fire was flown by N215BA. The fire is holding along the east fork of the Koyuk River but continues to burn to the north.

Last Report: 06/25 4,421.7 Acreage Change Since 06/22  
**L98W** Lat: **65:19:31.2** Status: **U/U** Acres: **4,800.0** Option: **Limited**  
 Lon: **142:33:16.5** Start Date: **06/10** Area: **UYD**  
 Owner: **NPS** Unit: **AKYCP-Yukon-Charley Rivers National Preserve**  
**217** Name: **Yukon Charley** Cause: **Lightning**

Daily Report From: 06/26 0.0 Acreage Change Since 06/13  
**L98V** Lat: **64:59:06.4** Status: **U/C** Acres: **21.4** Option: **Full**  
 Lon: **161:39:25.6** Start Date: **06/10** Area: **GAD**  
 Owner: **ANCSA** Unit: **AKVLN-Elim Native Corporation**  
**216** Name: **Darby Mtns** Cause: **Lightning**

Zone detection aircraft 4SF flew the fire. It received steady precipitation. No visible smoke was detected.

Last Report: 06/25 4,800.0 Acreage Change Since 06/20  
**L976** Lat: **65:48:07.9** Status: **U/U** Acres: **5,500.0** Option: **Limited**  
 Lon: **145:48:30.6** Start Date: **06/09** Area: **UYD**  
 Owner: **BLM** Unit: **AKEID-Steese National Conservation Area**  
**212** Name: **Marr** Cause: **Lightning**

Last Report: 06/09 1.3 Acreage On 06/09  
**L975** Lat: **65:53:09.6** Status: **U/U** Acres: **1.3** Option: **Limited**  
 Lon: **152:00:31.0** Start Date: **06/09** Area: **TAD**  
 Owner: **BLM** Unit: **AKCYD-Central Yukon Field Office**  
**211** Name: **Trouble Mountain** Cause: **Lightning**

Last Report: 06/11 -3.6 Acreage Change Since 06/10  
**L97L** Lat: **63:50:06.0** Status: **U/U** Acres: **15.0** Option: **Full**  
 Lon: **160:30:52.9** Start Date: **06/09** Area: **GAD**  
 Owner: **ANCSA** Unit: **AKVLN-Unalakleet Native Corporation**  
**207** Name: **South River Hills** Cause: **Lightning**

These fires are currently in monitor status. Monitoring schedules are based on defined timeframes, but are dependent on available resources, and weather conditions. When monitoring occurs, information will be updated.

Last Report: 06/25 0.0 Acreage Change Since 06/22  
**MAN9** Lat: **65:18:13.7** Status: **U/U** Acres: **200.0** Option: **Limited**  
**911201** Lon: **146:35:20.1** Start Date: **06/08** Area: **FAS**  
Owner: **State** Unit: **AKAKS-Alaska-Other**  
**201** Name: **Cripple Creek** Cause: **Lightning**

Last Report: 06/13 -2.1 Acreage Change Since 06/11  
**L96L** Lat: **63:36:58.5** Status: **U/U** Acres: **112.9** Option: **Limited**  
Lon: **157:58:58.4** Start Date: **06/08** Area: **GAD**  
Owner: **USFWS** Unit: **AKINR-Innoko National Wildlife Refuge**  
**199** Name: **Innoko River** Cause: **Lightning**

Last Report: 06/22 0.0 Acreage Change Since 06/18  
**L946** Lat: **60:21:50.5** Status: **U/C** Acres: **13.8** Option: **Full**  
**903191** Lon: **151:04:22.4** Start Date: **06/07** Area: **KKS**  
Owner: **USFWS** Unit: **AKKNR-Kenai National Wildlife Refuge**  
**191** Name: **Coal Creek** Cause: **Lightning**

Last Report: 06/06 0.1 Acreage On 06/06  
**L93Y** Lat: **60:40:27.6** Status: **U/U** Acres: **0.1** Option: **Limited**  
**903186** Lon: **150:20:46.7** Start Date: **06/06** Area: **KKS**  
Owner: **USFWS** Unit: **AKKNR-Kenai National Wildlife Refuge**  
**186** Name: **Bear Lake** Cause: **Lightning**

Last Report: 06/09 0.0 Acreage Change Since 06/06  
**L93W** Lat: **65:58:16.2** Status: **U/U** Acres: **19.7** Option: **Limited**  
Lon: **152:03:11.9** Start Date: **06/06** Area: **TAD**  
Owner: **BLM** Unit: **AKCYD-Central Yukon Field Office**  
**182** Name: **Gates** Cause: **Lightning**

Last Report: 06/22 0.0 Acreage Change Since 06/18  
**L92S** Lat: **60:07:33.6** Status: **U/C** Acres: **1.2** Option: **Limited**  
**903180** Lon: **151:04:57.0** Start Date: **06/05** Area: **KKS**  
Owner: **USFWS** Unit: **AKKNR-Kenai National Wildlife Refuge**  
**180** Name: **Kolomin Lake** Cause: **Lightning**

Last Report: 06/22 0.0 Acreage Change Since 06/18  
**L92P** Lat: **60:04:57.7** Status: **U/C** Acres: **126.0** Option: **Critical**  
**903179** Lon: **151:11:03.3** Start Date: **06/05** Area: **KKS**  
Owner: **State** Unit: **AKAKS-Alaska-Other**  
**179** Name: **Tustumena Lake** Cause: **Lightning**

Daily Report From: 06/26 10,593.8 Acreage Change Since 06/23  
Lat: **63:18:27.2** Status: **U/U** Acres: **21,433.0** Option: **Limited**  
**904174** Lon: **157:23:16.4** Start Date: **06/05** Area: **SWS**  
Owner: **State** Unit: **AKAKS-Alaska-Other**  
**174** Name: **Old Grouch Top** Cause: **Lightning**

The fire was flown by detection and mapping personnel, and reported as 21,433 acres with a 70% active perimeter.

These fires are currently in monitor status. Monitoring schedules are based on defined timeframes, but are dependent on available resources, and weather conditions. When monitoring occurs, information will be updated.

Last Report: 06/04		<b>0.3 Acreage On 06/04</b>		
<b>L90W</b>	Lat: <b>60:28:33.2</b>	Status: <b>U/C</b>	Acres: <b>0.3</b>	Option: <b>Critical</b>
<b>931172</b>	Lon: <b>149:22:11.9</b>		Start Date: <b>06/04</b>	Area: <b>CGF</b>
<b>PNL90W</b>	Owner: <b>State</b>	Unit: <b>AKAKS-Alaska-Other</b>		
<b>172</b>	Name: <b>Mile 28</b>			Cause: <b>Human</b>

---

Last Report: 06/09		<b>0.0 Acreage Change Since 06/03</b>		
<b>L9W2</b>	Lat: <b>66:08:40.0</b>	Status: <b>U/U</b>	Acres: <b>0.1</b>	Option: <b>Modified</b>
	Lon: <b>151:51:18.4</b>		Start Date: <b>06/02</b>	Area: <b>TAD</b>
	Owner: <b>USFWS</b>	Unit: <b>AKKAR-Kanut National Wildlife Refuge</b>		
<b>164</b>	Name: <b>Old Dummy Lake</b>			Cause: <b>Lightning</b>

---

Last Report: 06/07		<b>0.0 Acreage Change Since 06/02</b>		
<b>L9PU</b>	Lat: <b>59:16:16.0</b>	Status: <b>U/C</b>	Acres: <b>4.0</b>	Option: <b>Critical</b>
<b>931154</b>	Lon: <b>135:38:49.0</b>		Start Date: <b>05/27</b>	Area: <b>TNF</b>
<b>PNL9PU</b>	Owner: <b>Private</b>	Unit: <b>AKPRI-Private</b>		
<b>154</b>	Name: <b>8.5 Mile</b>			Cause: <b>Human</b>

---

Last Report: 06/17		<b>0.0 Acreage Change Since 05/26</b>		
<b>L9GV</b>	Lat: <b>65:20:17.4</b>	Status: <b>U/U</b>	Acres: <b>1,661.0</b>	Option: <b>Limited</b>
<b>931132</b>	Lon: <b>154:35:49.2</b>		Start Date: <b>05/21</b>	Area: <b>TAD</b>
	Owner: <b>State</b>	Unit: <b>AKAKS-Alaska-Other</b>		
<b>132</b>	Name: <b>Melozitna</b>			Cause: <b>Lightning</b>

---

Last Report: 06/23		<b>0.0 Acreage Change Since 06/17</b>		
<b>L8P7</b>	Lat: <b>63:54:22.7</b>	Status: <b>U/U</b>	Acres: <b>34,499.0</b>	Option: <b>Limited</b>
<b>932077</b>	Lon: <b>146:00:07.6</b>		Start Date: <b>04/30</b>	Area: <b>MID</b>
<b>PDL8P7</b>	Owner: <b>DOD</b>	Unit: <b>AKFWQ-Fort Wainwright, Donnelly TA</b>		
<b>077</b>	Name: <b>Oregon Lakes</b>			Cause: <b>Human</b>

---

Last Report: 01/01		<b>0.1 Acreage On 01/01</b>		
<b>KU13</b>	Lat: <b>65:01:36.4</b>	Status: <b>U/U</b>	Acres: <b>0.1</b>	Option: <b>Modified</b>
	Lon: <b>141:15:00.9</b>		Start Date: <b>01/01</b>	Area: <b>UYD</b>
	Owner: <b>ANCSA</b>	Unit: <b>AKDYN-Doyon, Limited</b>		
<b>001</b>	Name: <b>Windfall Mountain Overwinter</b>			Cause: <b>Lightning</b>

Daily Report From: 06/26

0.0 Acreage Change Since 06/24

**MB3P** Lat: **61:35:00.6** Status: **Out 06/26** Acres: **0.1** Option: **Critical**  
**901370** Lon: **149:32:44.8** Start Date: **06/24** Area: **MSS**  
Owner: **Private** Unit: **AKPRI-Private**  
**370** Name: **Machen** Cause: **Human**

The fire was checked today. No heat or smoke was found. The Fire was called out.

Daily Report From: 06/26

0.0 Acreage Change Since 06/20

**MBE0** Lat: **65:20:48.4** Status: **Out 06/26** Acres: **2.0** Option: **Limited**  
Lon: **164:00:21.2** Start Date: **06/19** Area: **GAD**  
Owner: **BLM** Unit: **AKADD-Anchorage Field Office**  
**288** Name: **Kuzitrin River 8** Cause: **Lightning**

Zone detection aircraft N864SF flew the fire. No visible smoke was detected. The fire was called out at 1715.

Daily Report From: 06/26

2.9 Acreage Change Since 06/20

**MBD8** Lat: **65:26:56.9** Status: **Out 06/26** Acres: **3.0** Option: **Limited**  
Lon: **163:54:22.3** Start Date: **06/19** Area: **GAD**  
Owner: **NPS** Unit: **AKBLP-Bering Land Bridge National Preserve**  
**286** Name: **Kuzitrin River 7** Cause: **Lightning**

Zone detection aircraft 4SF flew the fire. The fire received recent precipitation, and no visible smoke was detected. Fire was called out at 1700.

Daily Report From: 06/26

0.0 Acreage Change Since 06/20

**MBE2** Lat: **65:19:03.0** Status: **Out 06/26** Acres: **0.3** Option: **Modified**  
Lon: **164:29:34.4** Start Date: **06/19** Area: **GAD**  
Owner: **BLM** Unit: **AKADD-Anchorage Field Office**  
**284** Name: **Kuzitrin River 3** Cause: **Lightning**

Fire was flown by zone detection aircraft 4SF. No visible smoke was present. Fire was called out at 1730.

Daily Report From: 06/26

0.1 Acreage Change Since 06/19

**MBD2** Lat: **65:47:55.8** Status: **Out 06/26** Acres: **0.2** Option: **Modified**  
Lon: **162:50:41.6** Start Date: **06/19** Area: **GAD**  
Owner: **NPS** Unit: **AKBLP-Bering Land Bridge National Preserve**  
**277** Name: **Kugrok River 6** Cause: **Lightning**

Zone detection aircraft 4SF flew the fire, and it was called out at 1800.

Last Report: 05/01

**2,755.0 Acreage Change Since 04/30**

Lat: **63:56:02.4** Status: **RX** Acres: **13,611.0** Option: **NOENTRY**  
Lon: **145:36:09.6** Start Date: **02/08** Area: **MID**  
Owner: **DOD** Unit: **AKFWQ-Fort Wainwright**  
Name: **MID MIPR 2019** Cause: **Human**

**RX1**

Last Report: 05/09

**4.0 Acreage On 05/09**


Lat: **63:54:01.5** Status: **RX** Acres: **4.0** Option: **Full**  
Lon: **145:17:28.6** Start Date: **05/09** Area: **DAS**  
Owner: **State** Unit: **AKAKS-Alaska-Other**  
Name: **BISON RX** Cause: **Human**


**912DRX**

**DRX**


### CURRENTLY ASSIGNED TYPE 1, 2, AND 2IA CREWS IN ALASKA

 Req Status: Ferry, Filled, Pending, Tentative Release AND Inc Type: Fire - Wildfire AND Inc GACC Org Name: Alaska Interagency Coordination Center AND Filled Catalog Item Name: Crew, Type 1, Crew, Type 2, Crew, Type 2 IA


 Filled Catalog Item Name: Ascending order

Inc Name: BEARPAW												
Assignment Name	Filled Catalog Item Name 	Res Prov State	Inc Number	Mob ETA	Inc Type	Req Number	Res GACC Org Unit Code	Res Prov Org Unit Code	(Current Cognos Date\Time) - Mob ETD	Demob ETD	Lat Decimal	Long Decimal
CREW - T2IA - SRV #10 (OR-VAC)	Crew, Type 2 IA	OR	AK-TAD-000320	Jun 25, 2019	Fire - Wildfire	C-1	OR-NWC	OR-VAD	2 days		64.091666	-150.709166


1


Inc Name: BOUNDARY RIVER												
Assignment Name	Filled Catalog Item Name 	Res Prov State	Inc Number	Mob ETA	Inc Type	Req Number	Res GACC Org Unit Code	Res Prov Org Unit Code	(Current Cognos Date\Time) - Mob ETD	Demob ETD	Lat Decimal	Long Decimal
CREW - T2 - UPPER KALSKAG (AK-MSSC)	Crew, Type 2	AK	AK-TAS-913362	Jun 24, 2019	Fire - Wildfire	C-2	AK-ACC	AK-SWS	3 days		62.857777	-142.233333

1


Inc Name: CARIBOU CREEK												
Assignment Name	Filled Catalog Item Name 	Res Prov State	Inc Number	Mob ETA	Inc Type	Req Number	Res GACC Org Unit Code	Res Prov Org Unit Code	(Current Cognos Date\Time) - Mob ETD	Demob ETD	Lat Decimal	Long Decimal
CREW - T1 - Chena IHC (AK-ACC)	Crew, Type 1	AK	AK-FAS-911255	Jun 16, 2019	Fire - Wildfire	C-1	AK-ACC	AK-AKD	10 days		64.989999	-146.965277
CREW - T1 - LOS PADRES IHC (CA-LPCC)	Crew, Type 1	CA	AK-FAS-911255	Jun 22, 2019	Fire - Wildfire	C-9	CA-OSCC	CA-LPF	5 days		64.989999	-146.965277
	Crew, Type 1		AK-FAS-911255		Fire - Wildfire	C-10					64.989999	-146.965277
CREW - T2 - Fairbanks 2 (AK-FASC)	Crew, Type 2	AK	AK-FAS-911255	Jun 16,	Fire - Wildfire	C-2	AK-ACC	AK-FAS	10 days		64.989999	-146.965277

### CURRENTLY ASSIGNED TYPE 1, 2, AND 2IA CREWS IN ALASKA

 Req Status: Ferry, Filled, Pending, Tentative Release AND Inc Type: Fire - Wildfire AND Inc GACC Org Name: Alaska Interagency Coordination Center AND Filled Catalog Item Name: Crew, Type 1, Crew, Type 2, Crew, Type 2 IA

 Filled Catalog Item Name: Ascending order

**Inc Name: CARIBOU CREEK**


Assignment Name	Filled Catalog Item Name 	Res Prov State	Inc Number	Mob ETA	Inc Type	Req Number	Res GACC Org Unit Code	Res Prov Org Unit Code	(Current Cognos Date\Time) - Mob ETD	Demob ETD	Lat Decimal	Long Decimal
				2019								
CREW - T2 - North Star (AK-ACC)	Crew, Type 2	AK	AK-FAS-911255	Jun 20, 2019	Fire - Wildfire	C-7	AK-ACC	AK-AKD	7 days		64.989999	-146.965277
CREW - T2 - YUKON FLATS (AK-YTDC)	Crew, Type 2	AK	AK-FAS-911255	Jun 21, 2019	Fire - Wildfire	C-8	AK-ACC	AK-UYD	6 days		64.989999	-146.965277
CREW - T2IA - Eastern MT Interagency Crew (MT-LEC)	Crew, Type 2 IA	MT	AK-FAS-911255		Fire - Wildfire	C-15	MT-NRC	MT-NCD			64.989999	-146.965277
CREW - T2IA - GREAT NORTHERN (MT-KIC)	Crew, Type 2 IA	MT	AK-FAS-911255		Fire - Wildfire	C-14	MT-NRC	MT-FNF			64.989999	-146.965277
CREW - T2IA - REDDING (CA-ONCC)	Crew, Type 2 IA	CA	AK-FAS-911255		Fire - Wildfire	C-13	CA-ONCC	CA-ONC			64.989999	-146.965277
CREW - T2IA - Tanana Chiefs (AK-TASC)	Crew, Type 2 IA	AK	AK-FAS-911255	Jun 17, 2019	Fire - Wildfire	C-4	AK-ACC	AK-TAS	10 days		64.989999	-146.965277
CREW - T2IA - WHITE MOUNTAIN (AK-FASC)	Crew, Type 2 IA	AK	AK-FAS-911255	Jun 19, 2019	Fire - Wildfire	C-5	AK-ACC	AK-FAS	8 days		64.989999	-146.965277


10

**Inc Name: CHRISTIAN RIVER**




### CURRENTLY ASSIGNED TYPE 1, 2, AND 2IA CREWS IN ALASKA

 Req Status: Ferry, Filled, Pending, Tentative Release AND Inc Type: Fire - Wildfire AND Inc GACC Org Name: Alaska Interagency Coordination Center AND Filled Catalog Item Name: Crew, Type 1, Crew, Type 2, Crew, Type 2 IA


 Filled Catalog Item Name: Ascending order

#### Inc Name: CHRISTIAN RIVER

Assignment Name	Filled Catalog Item Name 	Res Prov State	Inc Number	Mob ETA	Inc Type	Req Number	Res GACC Org Unit Code	Res Prov Org Unit Code	(Current Cognos Date\Time) - Mob ETD	Demob ETD	Lat Decimal	Long Decimal
CREW - T2IA - DEVILS CANYON (WY-CDC)	Crew, Type 2 IA	WY	AK-UYD-000379		Fire - Wildfire	C-1	CO-RMC	WY-WBD			67.492777	-145.396666


1

#### Inc Name: EAGLE

Assignment Name	Filled Catalog Item Name 	Res Prov State	Inc Number	Mob ETA	Inc Type	Req Number	Res GACC Org Unit Code	Res Prov Org Unit Code	(Current Cognos Date\Time) - Mob ETD	Demob ETD	Lat Decimal	Long Decimal
CREW - T1 - TAHOE IHC (CA-TNF) (CA-GVCC)	Crew, Type 1	CA	AK-UYD-000355		Fire - Wildfire	C-1	CA-ONCC	CA-TNF			64.7575	-141.013888
CREW - T2IA - Diamond Mountain IHC (CA-SIFC)	Crew, Type 2 IA	CA	AK-UYD-000355		Fire - Wildfire	C-2	CA-ONCC	CA-NOD			64.7575	-141.013888

2

#### Inc Name: HADWEENZIC RIVER

Assignment Name	Filled Catalog Item Name 	Res Prov State	Inc Number	Mob ETA	Inc Type	Req Number	Res GACC Org Unit Code	Res Prov Org Unit Code	(Current Cognos Date\Time) - Mob ETD	Demob ETD	Lat Decimal	Long Decimal
CREW - T1 - Midnight Sun IHC (AK-ACC)	Crew, Type 1	AK	AK-UYD-000337	Jun 26, 2019	Fire - Wildfire	C-1	AK-ACC	AK-AKD	1 day		66.607777	-146.554444

1


#### Inc Name: NORTHWAY DOT

### CURRENTLY ASSIGNED TYPE 1, 2, AND 2IA CREWS IN ALASKA

 Req Status: Ferry, Filled, Pending, Tentative Release AND Inc Type: Fire - Wildfire AND Inc GACC Org Name: Alaska Interagency Coordination Center AND Filled Catalog Item Name: Crew, Type 1, Crew, Type 2, Crew, Type 2 IA


 Filled Catalog Item Name: Ascending order

#### Inc Name: NORTHWAY DOT

Assignment Name	Filled Catalog Item Name 	Res Prov State	Inc Number	Mob ETA	Inc Type	Req Number	Res GACC Org Unit Code	Res Prov Org Unit Code	(Current Cognos Date\Time) - Mob ETD	Demob ETD	Lat Decimal	Long Decimal
CREW - T2 - CHEVAK #1 (AK-MSSC)	Crew, Type 2	AK	AK-TAS-913303	Jun 23, 2019	Fire - Wildfire	C-3	AK-ACC	AK-SWS	4 days		62.850555	-142.12111


1

#### Inc Name: OLD MAN LAKE

Assignment Name	Filled Catalog Item Name 	Res Prov State	Inc Number	Mob ETA	Inc Type	Req Number	Res GACC Org Unit Code	Res Prov Org Unit Code	(Current Cognos Date\Time) - Mob ETD	Demob ETD	Lat Decimal	Long Decimal
CREW - T2IA - FOLSOM LAKE (CA-CICC)	Crew, Type 2 IA	CA	AK-UYD-000354		Fire - Wildfire	C-1	CA-ONCC	CA-CND			66.639166	-144.772221


1

#### Inc Name: SHOVEL CREEK


Assignment Name	Filled Catalog Item Name 	Res Prov State	Inc Number	Mob ETA	Inc Type	Req Number	Res GACC Org Unit Code	Res Prov Org Unit Code	(Current Cognos Date\Time) - Mob ETD	Demob ETD	Lat Decimal	Long Decimal
CREW - T1 - Chief Mountain IHC (MT-BFAC)	Crew, Type 1	MT	AK-FAS-911319	Jun 22, 2019	Fire - Wildfire	C-1	MT-NRC	MT-BFA	5 days		64.986666	-148.415277
CREW - T1 - GOLDEN EAGLES IHC (CA-MVIC)	Crew, Type 1	CA	AK-FAS-911319	Jun 22, 2019	Fire - Wildfire	C-4	CA-OSCC	CA-SYC	5 days		64.986666	-148.415277
CREW - T1 - Helena IHC (MT-HDC)	Crew, Type 1	MT	AK-FAS-911319		Fire - Wildfire	C-5004	MT-NRC	MT-HLF			64.986666	-148.415277
CREW - T1 - Pioneer Peak IHC (AK-MSSC)	Crew, Type 1	AK	AK-FAS-911319	Jun 26, 2019	Fire - Wildfire	C-10	AK-ACC	AK-MSS	1 day		64.986666	-148.415277

### CURRENTLY ASSIGNED TYPE 1, 2, AND 2IA CREWS IN ALASKA

 Req Status: Ferry, Filled, Pending, Tentative Release AND Inc Type: Fire - Wildfire AND Inc GACC Org Name: Alaska Interagency Coordination Center AND Filled Catalog Item Name: Crew, Type 1, Crew, Type 2, Crew, Type 2 IA

 Filled Catalog Item Name: Ascending order


**Inc Name: SHOVEL CREEK**


Assignment Name	Filled Catalog Item Name 	Res Prov State	Inc Number	Mob ETA	Inc Type	Req Number	Res GACC Org Unit Code	Res Prov Org Unit Code	(Current Cognos Date \ Time) - Mob ETD	Demob ETD	Lat Decimal	Long Decimal
CREW - T1 - TRUCKEE IHC (CA-TNF) (CA-GVCC)	Crew, Type 1	CA	AK-FAS-911319		Fire - Wildfire	C-5002	CA-ONCC	CA-TNF			64.986666	-148.415277
CREW - T1- Lewis & Clark IHC (MT-GDC)	Crew, Type 1	MT	AK-FAS-911319	Jun 22, 2019	Fire - Wildfire	C-5006	MT-NRC	MT-HLF	5 days		64.986666	-148.415277
CREW - T2 - Kusilvak (AK-GADC)	Crew, Type 2	AK	AK-FAS-911319	Jun 22, 2019	Fire - Wildfire	C-2	AK-ACC	AK-GAD	5 days		64.986666	-148.415277
CREW - T2 - SOUTHWEST #1 (AK-MSSC)	Crew, Type 2	AK	AK-FAS-911319	Jun 25, 2019	Fire - Wildfire	C-11	AK-ACC	AK-SWS	2 days		64.986666	-148.415277
CREW - T1 - Crane Valley Hotshots IHC (CA-SICC)	Crew, Type 2 IA	CA	AK-FAS-911319	Jun 22, 2019	Fire - Wildfire	C-8	CA-OSCC	CA-SNF	5 days		64.986666	-148.415277
CREW - T1 - IDAHO PANHANDLE IHC (ID-CDC)	Crew, Type 2 IA	ID	AK-FAS-911319	Jun 22, 2019	Fire - Wildfire	C-7	MT-NRC	ID-IPF	5 days		64.986666	-148.415277
CREW - T2IA - BILLINGS CREW #1 (MT-BDC)	Crew, Type 2 IA	MT	AK-FAS-911319		Fire - Wildfire	C-5003	MT-NRC	MT-BID			64.986666	-148.415277


11

**Inc Name: SWAN LAKE**

### CURRENTLY ASSIGNED TYPE 1, 2, AND 2IA CREWS IN ALASKA

 Req Status: Ferry, Filled, Pending, Tentative Release AND Inc Type: Fire - Wildfire AND Inc GACC Org Name: Alaska Interagency Coordination Center AND Filled Catalog Item Name: Crew, Type 1, Crew, Type 2, Crew, Type 2 IA

 Filled Catalog Item Name: Ascending order


Inc Name: SWAN LAKE												
Assignment Name	Filled Catalog Item Name 	Res Prov State	Inc Number	Mob ETA	Inc Type	Req Number	Res GACC Org Unit Code	Res Prov Org Unit Code	(Current Cognos Date \ Time) - Mob ETD	Demob ETD	Lat Decimal	Long Decimal
CREW - T1 - BAKER RIVER IHC (WA-PSC)	Crew, Type 1	WA	AK-KKS-903181	Jun 24, 2019	Fire - Wildfire	C-13	OR-NWC	WA-MSF	3 days		60.630554	-150.437777
CREW - T1 - LAKEVIEW IHC (OR-LFC)	Crew, Type 1	OR	AK-KKS-903181	Jun 19, 2019	Fire - Wildfire	C-9	OR-NWC	OR-KFD	8 days		60.630554	-150.437777
CREW - T1 - La Grande IHC (OR-BMC)	Crew, Type 1	OR	AK-KKS-903181	Jun 24, 2019	Fire - Wildfire	C-14	OR-NWC	OR-WWF	3 days		60.630554	-150.437777
CREW - T1 - Redmond IHC (OR-COC)	Crew, Type 1	OR	AK-KKS-903181	Jun 19, 2019	Fire - Wildfire	C-6	OR-NWC	OR-DEF	8 days		60.630554	-150.437777
CREW - T1 - VALE IHC (OR-VAC)	Crew, Type 1	OR	AK-KKS-903181	Jun 19, 2019	Fire - Wildfire	C-7	OR-NWC	OR-VAD	8 days		60.630554	-150.437777
CREW - T1 - WOLF CREEK IHC (OR-RICC)	Crew, Type 1	OR	AK-KKS-903181	Jun 19, 2019	Fire - Wildfire	C-5	OR-NWC	OR-UPF	8 days		60.630554	-150.437777
CREW - T1 - Winema IHC (OR-LFC)	Crew, Type 1	OR	AK-KKS-903181	Jun 19, 2019	Fire - Wildfire	C-8	OR-NWC	OR-FWF	8 days		60.630554	-150.437777
CREW - T2 - UAF Nanooks Fire Crew (AK-LCSC)	Crew, Type 2	AK	AK-KKS-903181	Jun 14, 2019	Fire - Wildfire	C-3	AK-ACC	AK-DFS	14 days		60.630554	-150.437777
CREW - T2 - DELTA #1 (AK-DASC)	Crew, Type 2	AK	AK-KKS-903181	Jun 21,	Fire - Wildfire	C-10	AK-ACC	AK-DAS	6 days		60.630554	-150.437777

### CURRENTLY ASSIGNED TYPE 1, 2, AND 2IA CREWS IN ALASKA

 Req Status: Ferry, Filled, Pending, Tentative Release AND Inc Type: Fire - Wildfire AND Inc GACC Org Name: Alaska Interagency Coordination Center AND Filled Catalog Item Name: Crew, Type 1, Crew, Type 2, Crew, Type 2 IA


 Filled Catalog Item Name: Ascending order

#### Inc Name: SWAN LAKE

Assignment Name	Filled Catalog Item Name 	Res Prov State	Inc Number	Mob ETA	Inc Type	Req Number	Res GACC Org Unit Code	Res Prov Org Unit Code	(Current Cognos Date\Time) - Mob ETD	Demob ETD	Lat Decimal	Long Decimal
				2019								
CREW - T2 - Kobuk Valley (AK-GADC)	Crew, Type 2	AK	AK-KKS-903181	Jun 20, 2019	Fire - Wildfire	C-12	AK-ACC	AK-GAD	7 days		60.630554	-150.437777
CREW - T2 - YUKON (AK-KIDC)	Crew, Type 2	AK	AK-KKS-903181	Jun 16, 2019	Fire - Wildfire	C-4	AK-ACC	AK-KKS	11 days		60.630554	-150.437777
CREW - T2 - Yukon-Koyukuk (AK-GADC)	Crew, Type 2	AK	AK-KKS-903181	Jun 20, 2019	Fire - Wildfire	C-11	AK-ACC	AK-GAD	7 days		60.630554	-150.437777
CREW - T2IA - GANNETT GLACIER (AK-MSSC)	Crew, Type 2 IA	AK	AK-KKS-903181	Jun 12, 2019	Fire - Wildfire	C-1	AK-ACC	AK-MSS	15 days		60.630554	-150.437777
CREW - T2IA - Grand Ronde Tribes (OR-EIC)	Crew, Type 2 IA	OR	AK-KKS-903181	Jun 24, 2019	Fire - Wildfire	C-16	OR-NWC	OR-GRT	3 days		60.630554	-150.437777
CREW - T2IA - OWF Entiat (WA-CWC)	Crew, Type 2 IA	WA	AK-KKS-903181	Jun 24, 2019	Fire - Wildfire	C-17	OR-NWC	WA-OWF	3 days		60.630554	-150.437777


15


#### Inc Name: TOLOVANA

Assignment Name	Filled Catalog Item Name 	Res Prov State	Inc Number	Mob ETA	Inc Type	Req Number	Res GACC Org Unit Code	Res Prov Org Unit Code	(Current Cognos Date\Time) - Mob ETD	Demob ETD	Lat Decimal	Long Decimal
CREW - T2 - MINTO	Crew, Type 2	AK	AK-	Jun 23,	Fire -	C-1	AK-ACC	AK-TAD	4 days		65.181388	-149.021666

### CURRENTLY ASSIGNED TYPE 1, 2, AND 2IA CREWS IN ALASKA

 Req Status: Ferry, Filled, Pending, Tentative Release AND Inc Type: Fire - Wildfire AND Inc GACC Org Name: Alaska Interagency Coordination Center AND Filled Catalog Item Name: Crew, Type 1, Crew, Type 2, Crew, Type 2 IA

 Filled Catalog Item Name: Ascending order

Inc Name: TOLOVANA												
Assignment Name	Filled Catalog Item Name 	Res Prov State	Inc Number	Mob ETA	Inc Type	Req Number	Res GACC Org Unit Code	Res Prov Org Unit Code	(Current Cognos Date\Time) - Mob ETD	Demob ETD	Lat Decimal	Long Decimal
(AK-YTDC)			TAD-000326	2019	Wildfire							
1												
45												