

Alaska Interagency Coordination Center
Situation Report
Saturday - 06/29/2019

Wildland Fires	New	Out	Active	Merged	YTD Fires	YTD Acres
Alaska Fire Service (AFS)	0	2	80	0	146	220,041.5
GAD (Galena Zone)	0	0	31	0	47	98,177.2
MID (Military)	0	0	6	0	42	35,987.3
TAD (Tanana Zone)	0	0	17	0	23	14,228.7
UYD (Upper Yukon Zone)	0	2	26	0	34	71,648.3
State of Alaska (DOF)	4	6	32	0	187	135,119.2
CRS (Copper River)	0	0	0	0	6	3.9
DAS (Delta)	0	0	2	0	12	31.7
FAS (Fairbanks)	0	1	5	0	27	5,654.8
KKS (Kenai)	0	2	6	0	41	63,023.3
MSS (AnchorageMatSu Area)	2	2	2	0	48	48.8
SWS (Southwest)	2	1	14	0	43	42,040.9
TAS (Tok)	0	0	3	0	10	24,315.8
Forest Service (USFS)	0	0	2	0	17	5.9
CGF (Chugach)	0	0	1	0	2	0.4
TNF (Tongass)	0	0	1	0	15	5.5
Statewide Totals	4	8	114	0	350	355,166.6

Active Wildfires:

Protection Summary:	CRI	FUL	MOD	LIM	NoEntry	TOTAL
AFS Protection:	0	12	14	54	0	80
DOF Protection:	4	12	1	15	0	32
USFS Protection:	2	0	0	0	0	2
Protection Totals:	6	24	15	69	0	114

Active Fires Status Summary

	Staffed		Unstaffed	
	Contained (S/C)	Uncontained (S/U)	Contained (U/C)	Uncontained (U/U)
AFS Protection:	1	9	8	62
DOF Protection:	0	6	10	16
USFS Protection:	0	0	2	0
Status Totals:	1	15	20	78

Active Fires Acreage Summary

	Acres	Acreage Change
4 New	1.3	
16 Staffed	105,517.3	16,009.0
97 Monitor	243,408.6	59,543.4
5 Out	13.9	0.0
2 Prescribed	13,615.0	2,759.0
124 Fires	Total Acres: 362,556.1	

Prescribed Fires

	YTD Fires	YTD Acres	New	Active	Out Yesterday
Military	2	15,165.0	0	1	0
State of Alaska	1	4.0	0	1	0
Fuels Management Totals:	3	15,169.0	0	2	0

Cause Summary For All Fires (Includes Merged Fires But Not Prescribed Fires)

No Cause Entered:	1	0.1 Acres
Human:	172	35,185.4 Acres
Lightning:	177	319,981.1 Acres
Total:	350	355,166.6 Acres

Daily Report From: 06/28

0.1 Acreage On 06/28

Lat: **61:36:22.0** Status: **Out 06/28** Acres: **0.1** Option: **Critical**
901405 Lon: **149:25:18.9** Start Date: **06/28** Area: **MSS**
 Owner: **Private** Unit: **AKPRI-Private**
405 Name: **Agate Lane** Cause: **Human**

The fire was reported by MatComm as a dark grey smoke column. Two engines and one Prevention responded to the unattended burn that was escaping the fire circle. The fire was extinguished and Prevention information was discussed with the homeowner and the fire was called out.

Daily Report From: 06/28

0.3 Acreage On 06/28

Lat: **62:00:37.4** Status: **U/C** Acres: **0.3** Option: **Full**
MCL9 Lon: **159:32:06.0** Start Date: **06/28** Area: **SWS**
904404 Owner: **ANCSA** Unit: **AKDYN-Doyon, Limited**
PNMCL9 Name: **Egg** Cause: **Human**
404

The fire was reported as a boat on fire which had escaped into the wildlands near the village of Holy Cross. N9602F was diverted to the reported area, and found a boat on fire, that the fire had in fact escaped into the wildlands, less than 1 acre. Locals on scene knocked the fire down, and it was called contained and controlled.

Daily Report From: 06/28

0.8 Acreage On 06/28

Lat: **60:25:32.2** Status: **Out 06/28** Acres: **0.8** Option: **Full**
MCK4 Lon: **162:54:17.4** Start Date: **06/28** Area: **SWS**
904403 Owner: **ANCSA** Unit: **AKVLN-Qinarmiut Corporation**
PNMCK4 Name: **Kinak River** Cause: **Lightning**
403

A 0.8 acre black spot was discovered by 9602F on a recon mission. No fire activity was observed, the fire was declared a natural out.

Daily Report From: 06/28

0.1 Acreage On 06/28

Lat: **61:48:34.9** Status: **Out 06/28** Acres: **0.1** Option: **Critical**
901402 Lon: **150:05:43.6** Start Date: **06/28** Area: **MSS**
 Owner: **Private** Unit: **AKPRI-Private**
402 Name: **Little Willow Creek** Cause: **Undetermined**

The fire was reported by MatComm. One engine responded and found a smouldering fire in the black spruce. The fire was extinguished, monitored and called out.

Daily Report From: 06/28

-8.0 Acreage Change Since 06/27

MB8M Lat: **64:35:45.4** Status: S/U Acres: **52.0** Option: **Limited**
 Lon: **146:12:17.8** Personnel: **40** Start Date: **06/26** Area: **MID**
 Owner: **DOD** Unit: **AKFWQ-Fort Wainwright, Yukon TA**
391 Name: **NINETYEIGHT CREEK** Cause: **Lightning**

Resources on the ground made good progress; establishing a hose lay around the southern flank of the fire. . Aviation resources including helicopters, scoopers and tankers were utilized to check fire progression on unmanned portions of the perimeter. Minto Crew was shuttled to the fire. Structure assessments are ongoing.

Daily Report From: 06/28

27.0 Acreage Change Since 06/27

MB77 Lat: **63:30:00.0** Status: S/U Acres: **1,574.4** Option: **Limited**
 Lon: **151:44:58.2** Personnel: **5** Start Date: **06/26** Area: **TAD**
 Owner: **NPS** Unit: **AKDEP-Denali National Park**
389 Name: **Foraker** Cause: **Lightning**

Fire is monitored by H-570AE. Fire active perimeter is 60-70%, smoldering creeping with occasional and very isolated torching. The most active part of the fire is the north and east side. Fuels are all black spruce. Five personnel mobilized on the incident for point protection.

Daily Report From: 06/28

0.0 Acreage Change Since 06/27

MB5X Lat: **67:29:34.8** Status: S/U Acres: **150.0** Option: **Full**
 Lon: **145:23:48.5** Personnel: **16** Start Date: **06/25** Area: **UYD**
 Owner: **ANCSA** Unit: **AKVLN-Venetie Indian And Neets Ai Corporation**
379 Name: **Christian River** Cause: **Lightning**

Crews continued work on the fire today. Fire is burning actively with isolated torching, no change in containment.

Daily Report From: 06/28

0.0 Acreage Change Since 06/27

MB1V Lat: **62:51:35.4** Status: S/U Acres: **8,000.0** Option: **Full**
913362 Lon: **142:14:12.3** Personnel: **120** Start Date: **06/23** Area: **TAS**
 Owner: **ANCSA** Unit: **AKVLN-Tetlin Village Corporation**
362 Name: **Boundary River** Cause: **Lightning**

Great Northern and Eastern Montana crews were inserted today and began securing the heel and building line, Chevac and Kalskag continued work on point protection. The fire currently is extremely active and has grown to 8000 acres. With weather concerns this fire may require air support as it moves towards the village of Northway and Alaska hwy 2.

Daily Report From: 06/28

2,228.0 Acreage Change Since 06/27

MB1T Lat: **64:39:07.0** Status: S/U Acres: **4,616.0** Option: **Limited**
931361 Lon: **151:29:05.6** Personnel: **5** Start Date: **06/23** Area: **TAD**
 Owner: **State** Unit: **AKAKS-Alaska-Other**
361 Name: **Lloyd Mountain** Cause: **Lightning**

Better visibility on the fire today, firefighters continued with point protection. Fire is actively backing to the west. Acres updated via VIIRS / RGB Imagery.

Daily Report From: 06/28

0.0 Acreage Change Since 06/27

MB0X Lat: **64:45:27.3** Status: S/U Acres: **68.3** Option: **Modified**
 Lon: **141:00:50.0** Personnel: **40** Start Date: **06/23** Area: **UYD**
 Owner: **ANCSA** Unit: **AKVLN-Hungwitchin Corporation**
355 Name: **Eagle** Cause: **Lightning**

The fire area received rain overnight which has helped firefighters make good progress. No change in containment.

Daily Report From: 06/28 **0.0 Acreage Change Since 06/27**
MBZ6 Lat: **66:18:35.5** Status: S/U Acres: **20.0** Option: **Limited**
931348 Lon: **144:03:11.9** Personnel: **29** Start Date: **06/22** Area: **UYD**
 Owner: **State** Unit: **AKAKS-Alaska-Other**
348 Name: **Tractor Trail 2** Cause: **Lightning**

Personnel on the fire today have almost completed the eastern edge of the fire to 30 foot line. The fire became active around 1500 today but is pushing SE away from allotments. Crews and personnel will continue with securing the line.

Daily Report From: 06/28 **0.0 Acreage Change Since 06/27**
MBY8 Lat: **66:34:24.0** Status: S/U Acres: **45.0** Option: **Full**
932342 Lon: **143:06:06.1** Personnel: **26** Start Date: **06/22** Area: **UYD**
 Owner: **USFWS** Unit: **AKYFR-Yukon Flats National Wildlife Refuge**
342 Name: **Tiinkdhul Lake** Cause: **Lightning**

Personnel identified several interior areas with a lot of heat. Fire burned really hot with huge ash pits and starting to get jackstraw with the spruce. Estimate 3-4 days still. Burns Module worked the original fire area. 75% contained EOS tomorrow. Demob Lakeview helitack tomorrow to marry up with their helicopter. Still checking the green for spots.

Daily Report From: 06/28 **0.0 Acreage Change Since 06/27**
MBY1 Lat: **66:36:28.8** Status: S/U Acres: **7,458.8** Option: **Limited**
932337 Lon: **146:33:16.9** Personnel: **32** Start Date: **06/22** Area: **UYD**
 Owner: **USFWS** Unit: **AKYFR-Yukon Flats National Wildlife Refuge**
337 Name: **Hadweenzie River** Cause: **Lightning**

Crews tied in western allotment edge today. No change in distance between sites and the fire.

Daily Report From: 06/28 **0.0 Acreage Change Since 06/27**
MB4R Lat: **64:52:26.3** Status: S/U Acres: **1,688.0** Option: **Limited**
911323 Lon: **146:33:19.4** Personnel: **7** Start Date: **06/21** Area: **FAS**
PNMB4R Owner: **State** Unit: **AKAKS-Alaska-Other**
323 Name: **Nugget Creek** Cause: **Lightning**

The rappel crew completed work on Nugget Creek cabin point protection and the nearby helispot. The Granite Tors Trail was closed by Alaska State Parks due to the proximity of the fire. Final preparations were made to transfer management of the fire back to the local area.

Daily Report From: 06/28 **0.0 Acreage Change Since 06/27**
MBS5 Lat: **64:05:30.0** Status: S/C Acres: **21.8** Option: **Full**
931320 Lon: **150:42:33.1** Personnel: **22** Start Date: **06/21** Area: **TAD**
 Owner: **State** Unit: **AKAKS-Alaska-Other**
320 Name: **Bearpaw** Cause: **Lightning**

Firefighters continued work on the fire, 1 hot spot was found while gridding. Plan for demobilization of the crew.

Daily Report From: 06/28 **0.0 Acreage Change Since 06/27**
MBS4 Lat: **64:59:13.0** Status: S/U Acres: **3,424.0** Option: **Full**
911319 Lon: **148:24:55.0** Personnel: **517** Start Date: **06/21** Area: **FAS**
PNMBS4 Owner: **State** Unit: **AKAKS-Alaska-Other**
319 Name: **Shovel Creek** Cause: **Lightning**

On the north flank of the fire crews continued with direct attack to contain the fire. On the east flank, indirect firing operations were conducted with support from fire bosses. This operation is currently ongoing at the time of this report. Firing operations were necessary to contain the fire within the Shovel Creek drainage and keep the fire as small as possible. Dozers and crews began preparing an alternate containment line further to the east in the Murphy Creek drainage in the event that current fire suppression operations are unable to prevent the fire from spreading out of the Shovel Creek drainage.

Point Protection preparations continued on the north side of the Chatanika River. Additionally point protection preparations were completed in one of the residential subdivisions south and east of the fire. This work continues in the remaining four subdivisions located in this area.

Daily Report From: 06/28

0.0 Acreage Change Since 06/27

MBS0 Lat: **64:45:00.6** Status: S/U Acres: **17.0** Option: **Modified**
931318 Lon: **150:20:57.8** Personnel: **20** Start Date: **06/21** Area: **TAD**
 Owner: **State** Unit: **AKAKS-Alaska-Other**
318 Name: **Iksigiza** Cause: **Lightning**

Fire is 50% contained. Firefighters continued mop up.

Daily Report From: 06/28

0.0 Acreage Change Since 06/27

MA3V Lat: **64:59:24.0** Status: S/U Acres: **310.0** Option: **Full**
911255 Lon: **146:57:55.5** Personnel: **165** Start Date: **06/16** Area: **FAS**
PNMA3V Owner: **State** Unit: **AKAKS-Alaska-Other**
255 Name: **Caribou Creek** Cause: **Lightning**

Crews continued mop up on bottom half of fire 1-2 chains in working towards the west. Crews on the western side made progress cutting areas open to be more safely accessible for mop up. Aerial resources did crew shuttles and supported logistical missions. Fire activity is minimal and smoldering.

Daily Report From: 06/28

6,640.0 Acreage Change Since 06/27

L92Q Lat: **60:37:50.0** Status: S/U Acres: **62,840.0** Option: **Limited**
903181 Lon: **150:26:16.0** Personnel: **489** Start Date: **06/05** Area: **KKS**
 Owner: **USFWS** Unit: **AKKNR-Kenai National Wildlife Refuge**
181 Name: **Swan Lake** Cause: **Lightning**

Crews continued to mop-up, securing the edge of the burnout, north of the Homer Electric transmission line. Crews along the East Fork continue to burnout remaining problem areas of fuel, and have begun mop-up. Division A has been secured to a depth of more than 250 feet, and resources are securing problem areas in the 2017 East Fork fire scar. Remote sites to the north and northwest have structure protection in place. Night shift remains in place to patrol the Sterling Highway and monitor smoke conditions overnight.

Daily Report From: 06/28

7,122.0 Acreage Change Since 06/26

L9HA Lat: **62:59:49.2** Status: S/U Acres: **15,232.0** Option: **Limited**
913133 Lon: **141:03:37.2** Personnel: **10** Start Date: **05/21** Area: **TAS**
 Owner: **State** Unit: **AKAKS-Alaska-Other**
133 Name: **McArthur Creek** Cause: **Lightning**

The fire has grown to 15,232 acres. A short squad for structure protection was flown into the fire today and IC flew the fire.

These fires are currently in monitor status. Monitoring schedules are based on defined timeframes, but are dependent on available resources, and weather conditions. When monitoring occurs, information will be updated.

Last Report: 06/27 1.3 Acreage On 06/27
MCC2 Lat: **61:31:43.3** Status: **U/C** Acres: **1.3** Option: **Critical**
901400 Lon: **149:04:05.2** Start Date: **06/27** Area: **MSS**
 Owner: **Private** Unit: **AKPRI-Private**
400 Name: **Laura** Cause: **Human**

Last Report: 06/27 0.1 Acreage On 06/27
MCA7 Lat: **64:56:23.4** Status: **U/U** Acres: **0.1** Option: **Limited**
 Lon: **153:39:48.2** Start Date: **06/27** Area: **TAD**
 Owner: **USFWS** Unit: **AKNOR-Nowitna National Wildlife Refuge**
397 Name: **Klatsuta** Cause: **Lightning**

Daily Report From: 06/28 0.0 Acreage Change Since 06/27
MCC3 Lat: **63:53:36.1** Status: **U/C** Acres: **1.5** Option: **Full**
912396 Lon: **145:16:53.3** Start Date: **06/27** Area: **DAS**
PNMCC3 Owner: **State** Unit: **AKAKS-Alaska-Other**
396 Name: **Panoramic Fields 3** Cause: **Lightning**

The Hooper Bay Power Squad completed a final mop and grid of the fire. Personnel retrieved all backhaul and the fire was placed in monitor status at 2030.

Last Report: 06/26 2.0 Acreage On 06/26
MB8N Lat: **64:42:08.9** Status: **U/U** Acres: **2.0** Option: **Limited**
 Lon: **146:34:19.6** Start Date: **06/26** Area: **MID**
 Owner: **DOD** Unit: **AKFWQ-Fort Wainwright, Yukon TA**
393 Name: **Stuart Creek 2** Cause: **Lightning**

Last Report: 06/27 349.9 Acreage Change Since 06/26
MB8Q Lat: **65:24:28.4** Status: **U/U** Acres: **350.0** Option: **Limited**
 Lon: **142:35:51.0** Start Date: **06/26** Area: **UYD**
 Owner: **NPS** Unit: **AKYCP-Yukon-Charley Rivers National Preserve**
392 Name: **Biederman Bluff** Cause: **Lightning**

Daily Report From: 06/28 600.0 Acreage Change Since 06/27
MB79 Lat: **64:45:34.8** Status: **U/U** Acres: **1,300.0** Option: **Limited**
 Lon: **146:26:13.9** Start Date: **06/26** Area: **MID**
 Owner: **DOD** Unit: **AKFWQ-Fort Wainwright, Yukon TA**
390 Name: **Beaver** Cause: **Lightning**

Fire update from 11N reported fire growth of 600 plus ac. with a 65% active perimeter, smoldering, backing down hill, torching, continuous crowning, 20 foot flame length, rate of spread at 1 chain/hr south, west and east, burning in black spruce. Minimal fire activity on tundra flats on west end of fire.

Daily Report From: 06/28 0.0 Acreage Change Since 06/27
MB8C Lat: **63:53:23.7** Status: **U/C** Acres: **8.0** Option: **Modified**
912387 Lon: **145:18:42.1** Start Date: **06/26** Area: **DAS**
PNMB8C Owner: **State** Unit: **AKAKS-Alaska-Other**
387 Name: **Panoramic Fields 2** Cause: **Lightning**

The Hooper Bay Power Squad worked to extinguish all heat 50 - 100 feet in from the perimeter. The fire is burning very deep in the duff which is slowing down progress. Rural Deltana Fire Department Tender-171 and Tender-172 supported the incident with water. Several hotspots were found in partial burns and fully extinguished. Personnel will continue to mop and grid the fire during the next operational period.

These fires are currently in monitor status. Monitoring schedules are based on defined timeframes, but are dependent on available resources, and weather conditions. When monitoring occurs, information will be updated.

Daily Report From: 06/28 -2.9 Acreage Change Since 06/27
MB7F Lat: **65:37:10.2** Status: **U/U** Acres: **3.0** Option: **Limited**
 Lon: **150:54:02.2** Start Date: **06/26** Area: **TAD**
 Owner: **BLM** Unit: **AKCYD-Central Yukon Field Office**
385 Name: **Twilight Creek** Cause: **Lightning**

Fire monitored by N309VS, unable to locate the fire.

Daily Report From: 06/28 0.0 Acreage Change Since 06/27
MB66 Lat: **60:01:50.7** Status: **U/C** Acres: **0.1** Option: **Critical**
903383 Lon: **151:37:42.3** Start Date: **06/26** Area: **KKS**
 Owner: **Private** Unit: **AKPRI-Private**
383 Name: **Glenwood** Cause: **Human**

Fire was checked today. No heat or smoke found.

Last Report: 06/27 0.0 Acreage Change Since 06/26
MB6W Lat: **67:30:17.9** Status: **U/U** Acres: **0.1** Option: **Full**
 Lon: **145:25:45.8** Start Date: **06/26** Area: **UYD**
 Owner: **ANCSA** Unit: **AKVLN-Venetie Indian And Neets Ai Corporation**
382 Name: **North of 379** Cause: **Lightning**

Last Report: 06/26 0.4 Acreage Change Since 06/25
MB6B Lat: **65:28:58.6** Status: **U/U** Acres: **0.5** Option: **Limited**
 Lon: **156:41:21.8** Start Date: **06/25** Area: **GAD**
 Owner: **USFWS** Unit: **AKKUR-Koyukuk National Wildlife Refuge**
381 Name: **Duck Lake** Cause: **Lightning**

Last Report: 06/26 85.0 Acreage Change Since 06/25
MB47 Lat: **65:29:16.4** Status: **U/U** Acres: **685.0** Option: **Limited**
 Lon: **160:19:26.8** Start Date: **06/25** Area: **GAD**
 Owner: **BLM** Unit: **AKADD-Anchorage Field Office**
376 Name: **Kateel River** Cause: **Lightning**

Last Report: 06/25 4,199.9 Acreage Change Since 06/24
MB2L Lat: **66:50:38.9** Status: **U/U** Acres: **3,037.0** Option: **Limited**
 Lon: **142:56:18.3** Start Date: **06/24** Area: **UYD**
 Owner: **USFWS** Unit: **AKARR-Arctic National Wildlife Refuge**
367 Name: **Frozen Calf** Cause: **Lightning**

Last Report: 06/23 10.0 Acreage On 06/23
MB1W Lat: **65:21:09.8** Status: **U/U** Acres: **10.0** Option: **Limited**
 Lon: **147:13:15.2** Start Date: **06/23** Area: **UYD**
 Owner: **BLM** Unit: **AKEID-White Mountains National Recreation Area**
364 Name: **Ophir Creek** Cause: **Lightning**

These fires are currently in monitor status. Monitoring schedules are based on defined timeframes, but are dependent on available resources, and weather conditions. When monitoring occurs, information will be updated.

Daily Report From: 06/28 0.0 Acreage Change Since 06/27
MB1Z Lat: **60:13:19.2** Status: **U/U** Acres: **33.2** Option: **Limited**
903363 Lon: **150:43:37.2** Start Date: **06/23** Area: **KKS**
 Owner: **USFWS** Unit: **AKKNR-Kenai National Wildlife Refuge**
363 Name: **Bear Creek** Cause: **Lightning**

990SL flew the fire and found one interior smoke. Helicopter returned this evening and performed bucket work.

Last Report: 06/24 0.0 Acreage Change Since 06/23
MB48 Lat: **61:31:42.7** Status: **U/C** Acres: **0.1** Option: **Critical**
901360 Lon: **149:53:01.8** Start Date: **06/23** Area: **MSS**
 Owner: **State** Unit: **AKAKS-Alaska-Other**
360 Name: **Lighthouse** Cause: **Human**

Last Report: 06/23 3.0 Acreage On 06/23
911358 Lat: **64:13:11.4** Status: **U/U** Acres: **3.0** Option: **Limited**
 Lon: **147:19:06.0** Start Date: **06/22** Area: **FAS**
 Owner: **State** Unit: **AKAKS-Alaska-Other**
358 Name: **Dry Creek** Cause: **Lightning**

Last Report: 06/25 299.9 Acreage Change Since 06/23
MB1D Lat: **66:47:24.0** Status: **U/U** Acres: **300.0** Option: **Limited**
 Lon: **141:13:10.9** Start Date: **06/23** Area: **UYD**
 Owner: **BLM** Unit: **AKEID-Eastern Interior Field Office**
357 Name: **Fort Creek** Cause: **Lightning**

Last Report: 06/25 0.0 Acreage Change Since 06/23
MB0Z Lat: **67:12:10.0** Status: **U/U** Acres: **0.1** Option: **Limited**
931356 Lon: **152:17:52.1** Start Date: **06/23** Area: **TAD**
 Owner: **State** Unit: **AKAKS-Alaska-Other**
356 Name: **Malamute** Cause: **Lightning**

Last Report: 06/25 0.0 Acreage Change Since 06/22
MB0B Lat: **66:34:53.0** Status: **U/U** Acres: **0.1** Option: **Full**
 Lon: **143:16:37.9** Start Date: **06/22** Area: **UYD**
 Owner: **USFWS** Unit: **AKYFR-Yukon Flats National Wildlife Refuge**
353 Name: **East Tiinkdhul Lake** Cause: **Lightning**

Daily Report From: 06/28 0.0 Acreage Change Since 06/27
904352 Lat: **63:00:59.4** Status: **U/U** Acres: **11,500.0** Option: **Limited**
 Lon: **157:20:21.6** Start Date: **06/22** Area: **SWS**
 Owner: **State** Unit: **AKAKS-Alaska-Other**
352 Name: **Hurst Creek** Cause: **Lightning**

The fire was flown by 222ME who reported it to be 80% active, rank 4 to 5. H-374PA and helitack completed a successful burn operation around a cabin to the south of the fire. Acreage has increased on all sides of the fire and will be updated once fire mapping has been completed.

These fires are currently in monitor status. Monitoring schedules are based on defined timeframes, but are dependent on available resources, and weather conditions. When monitoring occurs, information will be updated.

Daily Report From: 06/28 0.0 Acreage Change Since 06/27
904351 Lat: **63:19:36.0** Status: **U/U** Acres: **200.0** Option: **Limited**
 Lon: **155:33:51.6** Start Date: **06/22** Area: **SWS**
 Owner: **State** Unit: **AKAKS-Alaska-Other**
351 Name: **Page Mountain** Cause: **Lightning**

The fire was flown by detection and mapping personnel who reported an 80% active perimeter with backing, and rank 3 fire behavior observed. The southern perimeter was active in spruce and running up ridges in caribou moss. The fire was putting up a large column, with southwest winds at 5 miles per hour.

Last Report: 06/25 6.9 Acreage Change Since 06/24
MBZ7 Lat: **66:58:49.8** Status: **U/U** Acres: **7.0** Option: **Limited**
 Lon: **146:34:15.2** Start Date: **06/22** Area: **UYD**
 Owner: **USFWS** Unit: **AKYFR-Yukon Flats National Wildlife Refuge**
349 Name: **Chandalar River** Cause: **Lightning**

Last Report: 06/24 -2.9 Acreage Change Since 06/22
MBY7 Lat: **66:37:39.6** Status: **U/U** Acres: **10.2** Option: **Full**
 Lon: **143:16:37.9** Start Date: **06/22** Area: **UYD**
 Owner: **ANCSA** Unit: **AKDYN-Doyon, Limited**
341 Name: **Riffle** Cause: **Lightning**

Last Report: 06/23 0.0 Acreage Change Since 06/22
MBY6 Lat: **64:40:04.8** Status: **U/U** Acres: **2.0** Option: **Full**
 Lon: **156:22:17.0** Start Date: **06/22** Area: **GAD**
 Owner: **ANCSA** Unit: **AKVLN-Gana-a `Yoo, Limited**
340 Name: **Whiskey Creek** Cause: **Human**

Last Report: 06/25 0.9 Acreage Change Since 06/24
MBY2 Lat: **67:03:26.0** Status: **U/U** Acres: **1.0** Option: **Limited**
931338 Lon: **152:13:31.1** Start Date: **06/22** Area: **TAD**
 Owner: **State** Unit: **AKAKS-Alaska-Other**
338 Name: **Alatna Hills** Cause: **Lightning**

Daily Report From: 06/28 0.0 Acreage Change Since 06/22
MB0R Lat: **61:07:48.0** Status: **U/U** Acres: **178.0** Option: **Limited**
904336 Lon: **163:14:24.0** Start Date: **06/22** Area: **SWS**
 Owner: **USFWS** Unit: **AKYDR-Yukon Delta National Wildlife Refuge**
336 Name: **Takslesluk Lake** Cause: **Lightning**

The fire was flown by detection and mapping personnel, no fire activity was observed.

Last Report: 06/22 0.1 Acreage On 06/22
MBX3 Lat: **65:16:26.7** Status: **U/U** Acres: **0.1** Option: **Limited**
 Lon: **145:57:21.2** Start Date: **06/22** Area: **UYD**
 Owner: **BLM** Unit: **AKEID-Steese National Conservation Area**
334 Name: **Steese Highway** Cause: **Lightning**

These fires are currently in monitor status. Monitoring schedules are based on defined timeframes, but are dependent on available resources, and weather conditions. When monitoring occurs, information will be updated.

Last Report: 06/25 0.0 Acreage Change Since 06/22
MBW7 Lat: **66:01:11.3** Status: **U/U** Acres: **0.1** Option: **Limited**
Lon: **145:13:28.6** Start Date: **06/22** Area: **UYD**
Owner: **USFWS** Unit: **AKYFR-Yukon Flats National Wildlife Refuge**
333 Name: **Preacher Creek** Cause: **Lightning**

Last Report: 06/22 0.1 Acreage On 06/22
MBW6 Lat: **65:24:21.6** Status: **U/U** Acres: **0.1** Option: **Full**
931332 Lon: **148:41:01.3** Start Date: **06/22** Area: **TAD**
Owner: **State** Unit: **AKAKS-Alaska-Other**
332 Name: **Headwaters** Cause: **Lightning**

Last Report: 06/27 0.0 Acreage Change Since 06/25
MBV1 Lat: **65:49:45.6** Status: **U/U** Acres: **500.0** Option: **Limited**
Lon: **146:57:07.9** Start Date: **06/22** Area: **UYD**
Owner: **BLM** Unit: **AKEID-White Mountains National Recreation Area**
329 Name: **Victoria Mountain** Cause: **Lightning**

Last Report: 06/23 -0.9 Acreage Change Since 06/22
MBU7 Lat: **65:49:47.5** Status: **U/C** Acres: **0.1** Option: **Limited**
Lon: **160:04:40.1** Start Date: **06/21** Area: **GAD**
Owner: **BLM** Unit: **AKADD-Anchorage Field Office**
328 Name: **North Fork Buckland River 2** Cause: **Lightning**

Last Report: 06/21 29.4 Acreage On 06/21
MBT2 Lat: **65:24:32.4** Status: **U/U** Acres: **29.4** Option: **Limited**
Lon: **146:55:48.4** Start Date: **06/21** Area: **UYD**
Owner: **BLM** Unit: **AKEID-White Mountains National Recreation Area**
325 Name: **Champion** Cause: **Lightning**

Last Report: 06/26 0.0 Acreage Change Since 06/25
MBT1 Lat: **65:41:57.5** Status: **U/U** Acres: **28,269.5** Option: **Limited**
931324 Lon: **148:21:33.1** Start Date: **06/21** Area: **UYD**
PNMBT1 Owner: **State** Unit: **AKAKS-Alaska-Other**
324 Name: **Hess Creek** Cause: **Lightning**

Last Report: 06/25 0.0 Acreage Change Since 06/22
MBT0 Lat: **66:08:07.4** Status: **U/U** Acres: **7.0** Option: **Limited**
Lon: **146:15:20.5** Start Date: **06/21** Area: **UYD**
Owner: **USFWS** Unit: **AKYFR-Yukon Flats National Wildlife Refuge**
322 Name: **Beaver Creek** Cause: **Lightning**

Last Report: 06/27 0.0 Acreage Change Since 06/25
MBS9 Lat: **65:48:46.7** Status: **U/U** Acres: **7,500.0** Option: **Limited**
Lon: **146:09:41.1** Start Date: **06/21** Area: **UYD**
Owner: **USFWS** Unit: **AKYFR-Yukon Flats National Wildlife Refuge**
321 Name: **Little Crazy Mountain** Cause: **Lightning**

These fires are currently in monitor status. Monitoring schedules are based on defined timeframes, but are dependent on available resources, and weather conditions. When monitoring occurs, information will be updated.

Last Report: 06/25 8.0 Acreage Change Since 06/24
MBR8 Lat: **64:37:31.7** Status: **U/U** Acres: **5.2** Option: **Limited**
931317 Lon: **150:54:25.6** Start Date: **06/21** Area: **TAD**
 Owner: **State** Unit: **AKAKS-Alaska-Other**
317 Name: **Snowshoe Creek** Cause: **Lightning**

Last Report: 06/24 0.0 Acreage Change Since 06/22
MBR5 Lat: **64:54:18.6** Status: **U/U** Acres: **400.0** Option: **Limited**
 Lon: **153:16:54.1** Start Date: **06/21** Area: **TAD**
 Owner: **USFWS** Unit: **AKNOR-Nowitna National Wildlife Refuge**
316 Name: **Little Mud River** Cause: **Lightning**

Last Report: 06/27 0.0 Acreage Change Since 06/23
MBQ0 Lat: **63:56:48.9** Status: **U/U** Acres: **0.1** Option: **Limited**
 Lon: **146:18:48.2** Start Date: **06/21** Area: **MID**
 Owner: **DOD** Unit: **AKFWQ-Fort Wainwright, Donnelly TA**
313 Name: **Oklahoma Range 3** Cause: **Human**

Daily Report From: 06/28 0.0 Acreage Change Since 06/25
MBP5 Lat: **66:18:21.0** Status: **U/U** Acres: **1,731.4** Option: **Modified**
 Lon: **153:25:52.0** Start Date: **06/21** Area: **TAD**
 Owner: **BLM** Unit: **AKCYD-Central Yukon Field Office**
312 Name: **Bergman Creek** Cause: **Lightning**

Fire monitored by N309VS, substantial fire growth today. No immediate threat to values. Activity on the far east edge, smoldering and creeping. 10% active.

Last Report: 06/26 -599.9 Acreage Change Since 06/20
MBM6 Lat: **65:21:14.0** Status: **U/U** Acres: **600.0** Option: **Limited**
931310 Lon: **162:17:11.4** Start Date: **06/20** Area: **GAD**
 Owner: **State** Unit: **AKAKS-Alaska-Other**
310 Name: **Koyuk River** Cause: **Lightning**

Last Report: 06/23 0.0 Acreage Change Since 06/22
MBL8 Lat: **67:45:39.4** Status: **U/C** Acres: **289.5** Option: **Full**
 Lon: **162:32:19.0** Start Date: **06/20** Area: **GAD**
 Owner: **NPS** Unit: **AKNOP-Noatak National Preserve**
307 Name: **Noatak River** Cause: **Lightning**

Last Report: 06/20 50.0 Acreage On 06/20
MBL6 Lat: **65:45:59.1** Status: **U/U** Acres: **50.0** Option: **Limited**
 Lon: **154:55:33.2** Start Date: **06/20** Area: **GAD**
 Owner: **USFWS** Unit: **AKKUR-Koyukuk National Wildlife Refuge**
306 Name: **Fry Island** Cause: **Lightning**

These fires are currently in monitor status. Monitoring schedules are based on defined timeframes, but are dependent on available resources, and weather conditions. When monitoring occurs, information will be updated.

Daily Report From: 06/28 3,273.3 Acreage Change Since 06/27
MBL4 Lat: **64:19:03.6** Status: **U/U** Acres: **4,078.0** Option: **Limited**
931305 Lon: **152:10:15.6** Start Date: **06/20** Area: **TAD**
 Owner: **BLM** Unit: **AKCYD-Central Yukon Field Office**
305 Name: **Wilderness** Cause: **Lightning**

Acres updated via VIIR RGB Imagery.

Last Report: 06/23 197.0 Acreage Change Since 06/21
MBL3 Lat: **65:48:08.9** Status: **U/U** Acres: **200.0** Option: **Limited**
 Lon: **159:58:51.6** Start Date: **06/20** Area: **GAD**
 Owner: **BLM** Unit: **AKADD-Anchorage Field Office**
304 Name: **North Fork Buckland River 1** Cause: **Lightning**

Last Report: 06/27 0.0 Acreage Change Since 06/26
MBL5 Lat: **62:51:03.0** Status: **U/C** Acres: **90.0** Option: **Full**
913303 Lon: **142:07:16.0** Start Date: **06/20** Area: **TAS**
 Owner: **ANCSA** Unit: **AKDYN-Doyon, Limited**
303 Name: **Northway Dot** Cause: **Lightning**

Last Report: 06/27 0.0 Acreage Change Since 06/26
MBL1 Lat: **65:45:34.2** Status: **U/U** Acres: **2,504.0** Option: **Limited**
 Lon: **159:53:08.5** Start Date: **06/20** Area: **GAD**
 Owner: **BLM** Unit: **AKADD-Anchorage Field Office**
302 Name: **South Fork Buckland River** Cause: **Lightning**

Last Report: 06/20 0.3 Acreage On 06/20
MBH9 Lat: **65:10:49.2** Status: **U/U** Acres: **0.3** Option: **Modified**
 Lon: **165:09:37.4** Start Date: **06/20** Area: **GAD**
 Owner: **ANCSA** Unit: **AKVLN-Mary's Igloo Native Corporation**
299 Name: **Imuruk Bason** Cause: **Lightning**

Last Report: 06/20 128.4 Acreage On 06/20
MBH3 Lat: **65:55:49.9** Status: **U/U** Acres: **128.4** Option: **Limited**
 Lon: **165:50:35.5** Start Date: **06/20** Area: **GAD**
 Owner: **State** Unit: **AKAKS-Alaska-Other**
297 Name: **Sango Creek** Cause: **Lightning**

Last Report: 06/25 0.0 Acreage Change Since 06/21
MBF0 Lat: **66:01:15.0** Status: **U/U** Acres: **5.0** Option: **Limited**
 Lon: **160:27:37.4** Start Date: **06/19** Area: **GAD**
 Owner: **BLM** Unit: **AKADD-Anchorage Field Office**
295 Name: **Buckland 4** Cause: **Lightning**

Last Report: 06/25 1,691.0 Acreage Change Since 06/23
MBE9 Lat: **66:01:15.0** Status: **U/U** Acres: **2,338.0** Option: **Limited**
 Lon: **160:27:37.8** Start Date: **06/19** Area: **GAD**
 Owner: **BLM** Unit: **AKADD-Anchorage Field Office**
294 Name: **Buckland 3** Cause: **Lightning**

These fires are currently in monitor status. Monitoring schedules are based on defined timeframes, but are dependent on available resources, and weather conditions. When monitoring occurs, information will be updated.

Last Report: 06/20 1.8 Acreage Change Since 06/19
MBE8 Lat: **66:11:49.2** Status: **U/U** Acres: **4.8** Option: **Modified**
Lon: **160:53:27.6** Start Date: **06/19** Area: **GAD**
Owner: **ANCSA** Unit: **AKVLN-Buckland Nunachiak Corporation**
293 Name: **Buckland 2** Cause: **Lightning**

Last Report: 06/27 -10.0 Acreage Change Since 06/26
MBE7 Lat: **66:09:36.0** Status: **U/C** Acres: **1,541.0** Option: **Modified**
932292 Lon: **161:14:24.7** Start Date: **06/19** Area: **GAD**
Owner: **BLM** Unit: **AKADD-Anchorage Field Office**
292 Name: **Buckland 1** Cause: **Lightning**

Last Report: 06/20 3.9 Acreage Change Since 06/19
MBE5 Lat: **65:24:26.5** Status: **U/U** Acres: **4.0** Option: **Limited**
Lon: **162:30:50.0** Start Date: **06/19** Area: **GAD**
Owner: **State** Unit: **AKAKS-Alaska-Other**
287 Name: **Kuzitrin River 9** Cause: **Lightning**

Last Report: 06/20 0.0 Acreage Change Since 06/19
MBE3 Lat: **65:12:41.5** Status: **U/U** Acres: **0.1** Option: **Modified**
Lon: **164:26:21.5** Start Date: **06/19** Area: **GAD**
Owner: **BLM** Unit: **AKADD-Anchorage Field Office**
285 Name: **Kuzitrin River 4** Cause: **Lightning**

Last Report: 06/26 0.0 Acreage Change Since 06/20
MBD7 Lat: **65:20:48.1** Status: **U/U** Acres: **2.0** Option: **Limited**
Lon: **164:00:25.6** Start Date: **06/19** Area: **GAD**
Owner: **BLM** Unit: **AKADD-Anchorage Field Office**
282 Name: **Kuzitrin River 6** Cause: **Lightning**

Last Report: 06/20 0.4 Acreage Change Since 06/19
MBD9 Lat: **65:16:37.3** Status: **U/U** Acres: **0.5** Option: **Modified**
Lon: **164:30:02.5** Start Date: **06/19** Area: **GAD**
Owner: **BLM** Unit: **AKADD-Anchorage Field Office**
281 Name: **Kuzitrin River 1** Cause: **Lightning**

Last Report: 06/26 9.9 Acreage Change Since 06/25
MBD5 Lat: **65:22:30.4** Status: **U/U** Acres: **10.0** Option: **Limited**
Lon: **164:24:06.1** Start Date: **06/19** Area: **GAD**
Owner: **BLM** Unit: **AKADD-Anchorage Field Office**
279 Name: **Kuzitrin River 5** Cause: **Lightning**

Last Report: 06/26 14.0 Acreage Change Since 06/21
MBC4 Lat: **65:55:47.2** Status: **U/C** Acres: **131.0** Option: **Modified**
931271 Lon: **162:19:31.1** Start Date: **06/19** Area: **GAD**
Owner: **ANCSA** Unit: **AKVLN-Deering Ipnatchiak Corporation**
271 Name: **Kugruk River 2** Cause: **Lightning**

These fires are currently in monitor status. Monitoring schedules are based on defined timeframes, but are dependent on available resources, and weather conditions. When monitoring occurs, information will be updated.

Last Report: 06/26 2,082.5 Acreage Change Since 06/21
MBC3 Lat: **65:47:40.4** Status: **U/U** Acres: **2,707.0** Option: **Modified**
931270 Lon: **162:18:37.1** Start Date: **06/19** Area: **GAD**
 Owner: **State** Unit: **AKAKS-Alaska-Other**
270 Name: **Kugruk River 1** Cause: **Lightning**

Daily Report From: 06/28 0.0 Acreage Change Since 06/22
MBB0 Lat: **60:38:18.7** Status: **U/U** Acres: **16.0** Option: **Full**
904268 Lon: **162:49:51.1** Start Date: **06/18** Area: **SWS**
 Owner: **ANCSA** Unit: **AKVLN-Napakiak Corporation**
268 Name: **Meroyuk River** Cause: **Lightning**

The fire was flown by detection and mapping personnel, one single smoke was observed, smoldering 30 feet inside the perimeter.

Daily Report From: 06/28 0.0 Acreage Change Since 06/21
MBB1 Lat: **60:24:49.6** Status: **U/U** Acres: **45.0** Option: **Limited**
904267 Lon: **163:03:59.7** Start Date: **06/18** Area: **SWS**
 Owner: **USFWS** Unit: **AKYDR-Yukon Delta National Wildlife Refuge**
267 Name: **Tagayarak River** Cause: **Lightning**

The fire was flown by detection and mapping personnel, no fire activity was observed.

Last Report: 06/22 0.0 Acreage Change Since 06/21
MBA4 Lat: **60:34:31.0** Status: **U/U** Acres: **24.0** Option: **Full**
904266 Lon: **161:51:46.0** Start Date: **06/19** Area: **SWS**
 Owner: **ANCSA** Unit: **AKVLN-Napaskiak Corporation**
266 Name: **Pichmeof Lake** Cause: **Lightning**

Daily Report From: 06/28 0.0 Acreage Change Since 06/21
MA9J Lat: **62:18:05.9** Status: **U/U** Acres: **200.0** Option: **Limited**
 Lon: **161:37:31.1** Start Date: **06/18** Area: **GAD**
 Owner: **USFWS** Unit: **AKYDR-Yukon Delta National Wildlife Refuge**
264 Name: **Wolf Creek Mountain** Cause: **Lightning**

Agency aircraft N864SF reconned the fire and found no activity.

Last Report: 06/20 0.0 Acreage Change Since 06/19
MA9D Lat: **65:31:29.7** Status: **U/U** Acres: **0.1** Option: **Limited**
 Lon: **146:38:04.6** Start Date: **06/18** Area: **UYD**
 Owner: **BLM** Unit: **AKEID-White Mountains National Recreation Area**
263 Name: **Quartz** Cause: **Lightning**

Last Report: 06/27 8,241.7 Acreage Change Since 06/26
MA8Q Lat: **66:04:21.7** Status: **U/U** Acres: **16,500.0** Option: **Limited**
 Lon: **142:13:28.9** Start Date: **06/18** Area: **UYD**
 Owner: **BLM** Unit: **AKEID-Eastern Interior Field Office**
262 Name: **Black River** Cause: **Lightning**

These fires are currently in monitor status. Monitoring schedules are based on defined timeframes, but are dependent on available resources, and weather conditions. When monitoring occurs, information will be updated.

Last Report: 06/21 0.0 Acreage Change Since 06/19
MA7F Lat: **64:01:21.8** Status: **U/C** Acres: **12.0** Option: **Modified**
931260 Lon: **159:06:01.1** Start Date: **06/17** Area: **GAD**
 Owner: **State** Unit: **AKAKS-Alaska-Other**
260 Name: **Stink Creek** Cause: **Lightning**

Last Report: 06/22 0.0 Acreage Change Since 06/16
904250 Lat: **63:23:26.3** Status: **U/U** Acres: **37.0** Option: **Limited**
 Lon: **155:02:39.8** Start Date: **06/14** Area: **SWS**
 Owner: **State** Unit: **AKAKS-Alaska-Other**
250 Name: **Sunshine Mountains** Cause: **Lightning**

Last Report: 06/27 80.3 Acreage Change Since 06/22
MAY0 Lat: **64:41:05.7** Status: **U/U** Acres: **105.3** Option: **Limited**
 Lon: **146:33:53.3** Start Date: **06/14** Area: **MID**
 Owner: **DOD** Unit: **AKFWQ-Fort Wainwright, Yukon TA**
248 Name: **Tower** Cause: **Human**

Last Report: 06/25 129.1 Acreage Change Since 06/14
MAX9 Lat: **65:20:43.6** Status: **U/U** Acres: **229.1** Option: **Limited**
 Lon: **141:21:25.9** Start Date: **06/14** Area: **UYD**
 Owner: **ANCSA** Unit: **AKDYN-Doyon, Limited**
247 Name: **Waterfall Creek** Cause: **Lightning**

Daily Report From: 06/28 0.0 Acreage Change Since 06/19
MAR7 Lat: **60:57:11.7** Status: **U/C** Acres: **78.0** Option: **Full**
904245 Lon: **160:57:24.2** Start Date: **06/13** Area: **SWS**
PNMAR7 Owner: **ANCSA** Unit: **AKVLN-Kokarmiut Corporation**
245 Name: **Kisarlik River** Cause: **Lightning**

The fire was flown by 222ME who reported no activity.

Daily Report From: 06/28 0.0 Acreage Change Since 06/21
MAR6 Lat: **60:53:03.8** Status: **U/U** Acres: **46.5** Option: **Full**
904244 Lon: **162:42:31.9** Start Date: **06/13** Area: **SWS**
 Owner: **ANCSA** Unit: **AKVLN-Kasigluk, Incorporated**
244 Name: **Nunavakpak Lake** Cause: **Lightning**

The fire was flown by detection and mapping personnel, no fire activity was observed.

Daily Report From: 06/28 0.0 Acreage Change Since 06/21
MAK0 Lat: **60:30:01.2** Status: **U/U** Acres: **1.5** Option: **Full**
904241 Lon: **161:39:07.8** Start Date: **06/12** Area: **SWS**
 Owner: **ANCSA** Unit: **AKVLN-Oscarville Native Corporation**
241 Name: **Eek Lake** Cause: **Lightning**

The fire was flown by 222ME who reported no activity.

These fires are currently in monitor status. Monitoring schedules are based on defined timeframes, but are dependent on available resources, and weather conditions. When monitoring occurs, information will be updated.

Daily Report From: 06/28 0.0 Acreage Change Since 06/21
MAJ7 Lat: **60:41:25.8** Status: **U/U** Acres: **3,640.0** Option: **Limited**
904240 Lon: **160:44:45.6** Start Date: **06/12** Area: **SWS**
 Owner: **USFWS** Unit: **AKYDR-Yukon Delta National Wildlife Refuge**
240 Name: **Little Kasigluk** Cause: **Lightning**

The fire was flown by 222ME who reported the fire was burning at rank two to three on the south and southwest perimeter. The fire was creeping and backing in the tundra, heading into a conifer stringer along a creek.

Last Report: 06/19 0.0 Acreage Change Since 06/18
MAC7 Lat: **64:50:04.3** Status: **U/C** Acres: **82.5** Option: **Modified**
 Lon: **160:34:39.0** Start Date: **06/11** Area: **GAD**
 Owner: **BLM** Unit: **AKADD-Anchorage Field Office**
232 Name: **Inglutalik River** Cause: **Lightning**

Last Report: 06/21 0.0 Acreage Change Since 06/18
 Lat: **61:05:19.5** Status: **U/U** Acres: **776.0** Option: **Limited**
904227 Lon: **157:53:02.6** Start Date: **06/11** Area: **SWS**
 Owner: **State** Unit: **AKAKS-Alaska-Other**
227 Name: **Bakbuk Creek** Cause: **Lightning**

Daily Report From: 06/28 -248.0 Acreage Change Since 06/23
MAA8 Lat: **62:01:40.8** Status: **U/C** Acres: **5,084.0** Option: **Full**
932224 Lon: **161:33:04.7** Start Date: **06/11** Area: **GAD**
 Owner: **BLM** Unit: **AKADD-Anchorage Field Office**
224 Name: **Kuyukutuk River** Cause: **Lightning**

Agency aircraft N864SF flew the fire and reported there were no changes on the fire.

Crew: Midnight Suns IHC Type: IHC Assigned: 06/12

Last Report: 06/15 0.0 Acreage Change Since 06/14
L99U Lat: **66:56:48.3** Status: **U/U** Acres: **22.8** Option: **Limited**
931221 Lon: **155:02:16.8** Start Date: **06/10** Area: **GAD**
 Owner: **County** Unit: **AKAKS-Northwest Arctic Borough**
221 Name: **Lake Minakokosa** Cause: **Human**

Daily Report From: 06/28 11,277.0 Acreage Change Since 06/26
L987 Lat: **65:14:37.6** Status: **U/U** Acres: **80,907.0** Option: **Limited**
 Lon: **160:06:06.5** Start Date: **06/10** Area: **GAD**
 Owner: **BLM** Unit: **AKADD-Anchorage Field Office**
218 Name: **North River** Cause: **Lightning**

Helicopter 66HJ with firefighters travelled to an allotment 2 miles west of the fire and assessed structure protection needs and cut out lines necessary for allotment protection. All resources left the fire by 1600. The fire was burning in isolated areas around the perimeter. Previous rain slowed the progression of the fire, but hot and dry weather has allowed it to become active again.

Last Report: 06/25 4,421.7 Acreage Change Since 06/22
L98W Lat: **65:19:31.2** Status: **U/U** Acres: **1,049.2** Option: **Limited**
 Lon: **142:33:16.6** Start Date: **06/10** Area: **UYD**
 Owner: **NPS** Unit: **AKYCP-Yukon-Charley Rivers National Preserve**
217 Name: **Yukon Charley** Cause: **Lightning**

These fires are currently in monitor status. Monitoring schedules are based on defined timeframes, but are dependent on available resources, and weather conditions. When monitoring occurs, information will be updated.

Last Report: 06/26 0.0 Acreage Change Since 06/13
L98V Lat: **64:59:06.4** Status: **U/C** Acres: **21.4** Option: **Full**
 Lon: **161:39:25.6** Start Date: **06/10** Area: **GAD**
 Owner: **ANCSA** Unit: **AKVLN-Elim Native Corporation**
216 Name: **Darby Mtns** Cause: **Lightning**

Last Report: 06/25 4,800.0 Acreage Change Since 06/20
L976 Lat: **65:48:07.9** Status: **U/U** Acres: **5,500.0** Option: **Limited**
 Lon: **145:48:30.6** Start Date: **06/09** Area: **UYD**
 Owner: **BLM** Unit: **AKEID-Steese National Conservation Area**
212 Name: **Marr** Cause: **Lightning**

Last Report: 06/09 1.3 Acreage On 06/09
L975 Lat: **65:53:09.6** Status: **U/U** Acres: **1.3** Option: **Limited**
 Lon: **152:00:31.0** Start Date: **06/09** Area: **TAD**
 Owner: **BLM** Unit: **AKCYD-Central Yukon Field Office**
211 Name: **Trouble Mountain** Cause: **Lightning**

Last Report: 06/11 -3.6 Acreage Change Since 06/10
L97L Lat: **63:50:06.0** Status: **U/U** Acres: **200.0** Option: **Full**
 Lon: **160:30:52.9** Start Date: **06/09** Area: **GAD**
 Owner: **ANCSA** Unit: **AKVLN-Unalakleet Native Corporation**
207 Name: **South River Hills** Cause: **Lightning**

Last Report: 06/25 0.0 Acreage Change Since 06/22
MAN9 Lat: **65:18:13.7** Status: **U/U** Acres: **200.0** Option: **Limited**
911201 Lon: **146:35:20.1** Start Date: **06/08** Area: **FAS**
 Owner: **State** Unit: **AKAKS-Alaska-Other**
201 Name: **Cripple Creek** Cause: **Lightning**

Last Report: 06/13 -2.1 Acreage Change Since 06/11
L96L Lat: **63:36:58.5** Status: **U/U** Acres: **112.9** Option: **Limited**
 Lon: **157:58:58.4** Start Date: **06/08** Area: **GAD**
 Owner: **USFWS** Unit: **AKINR-Innoko National Wildlife Refuge**
199 Name: **Innoko River** Cause: **Lightning**

Daily Report From: 06/28 0.0 Acreage Change Since 06/22
L946 Lat: **60:21:50.5** Status: **U/C** Acres: **13.8** Option: **Full**
903191 Lon: **151:04:22.4** Start Date: **06/07** Area: **KKS**
 Owner: **USFWS** Unit: **AKKNR-Kenai National Wildlife Refuge**
191 Name: **Coal Creek** Cause: **Lightning**

990SL flew fire. No visible smoke.

Last Report: 06/06 0.1 Acreage On 06/06
L93Y Lat: **60:40:27.6** Status: **U/U** Acres: **0.1** Option: **Limited**
903186 Lon: **150:20:46.7** Start Date: **06/06** Area: **KKS**
 Owner: **USFWS** Unit: **AKKNR-Kenai National Wildlife Refuge**
186 Name: **Bear Lake** Cause: **Lightning**

These fires are currently in monitor status. Monitoring schedules are based on defined timeframes, but are dependent on available resources, and weather conditions. When monitoring occurs, information will be updated.

Last Report: 06/09 0.0 Acreage Change Since 06/06
L93W Lat: **65:58:16.2** Status: **U/U** Acres: **19.7** Option: **Limited**
 Lon: **152:03:11.9** Start Date: **06/06** Area: **TAD**
 Owner: **BLM** Unit: **AKCYD-Central Yukon Field Office**
182 Name: **Gates** Cause: **Lightning**

Daily Report From: 06/28 0.0 Acreage Change Since 06/22
L92P Lat: **60:04:57.7** Status: **U/C** Acres: **126.0** Option: **Critical**
903179 Lon: **151:11:03.3** Start Date: **06/05** Area: **KKS**
 Owner: **State** Unit: **AKAKS-Alaska-Other**
179 Name: **Tustumena Lake** Cause: **Lightning**

990SL flew fire. No visible smoke.

Daily Report From: 06/28 147.0 Acreage Change Since 06/27
904174 Lat: **63:18:27.2** Status: **U/U** Acres: **21,433.0** Option: **Limited**
 Lon: **157:23:16.4** Start Date: **06/05** Area: **SWS**
 Owner: **State** Unit: **AKAKS-Alaska-Other**
174 Name: **Old Grouch Top** Cause: **Lightning**

The fire was flown by detection and mapping personnel who reported the south side of the fire 90% active, with rank 3 intermittent torching and active ground fire. The north side was showing rank 4 and 5 fire behavior with short range spotting and making crown runs. The fire was putting up a 6000-7000 ft. column.

Last Report: 06/04 0.3 Acreage On 06/04
L90W Lat: **60:28:33.2** Status: **U/C** Acres: **0.3** Option: **Critical**
931172 Lon: **149:22:11.9** Start Date: **06/04** Area: **CGF**
PNL90W Owner: **State** Unit: **AKAKS-Alaska-Other**
172 Name: **Mile 28** Cause: **Human**

Last Report: 06/09 0.0 Acreage Change Since 06/03
L9W2 Lat: **66:08:40.0** Status: **U/U** Acres: **0.1** Option: **Modified**
 Lon: **151:51:18.4** Start Date: **06/02** Area: **TAD**
 Owner: **USFWS** Unit: **AKKAR-Kanut National Wildlife Refuge**
164 Name: **Old Dummy Lake** Cause: **Lightning**

Last Report: 06/07 0.0 Acreage Change Since 06/02
L9PU Lat: **59:16:16.0** Status: **U/C** Acres: **4.0** Option: **Critical**
931154 Lon: **135:38:49.0** Start Date: **05/27** Area: **TNF**
PNL9PU Owner: **Private** Unit: **AKPRI-Private**
154 Name: **8.5 Mile** Cause: **Human**

Last Report: 06/17 0.0 Acreage Change Since 05/26
L9GV Lat: **65:20:17.4** Status: **U/U** Acres: **1,661.0** Option: **Limited**
931132 Lon: **154:35:49.2** Start Date: **05/21** Area: **TAD**
 Owner: **State** Unit: **AKAKS-Alaska-Other**
132 Name: **Melozitna** Cause: **Lightning**

These fires are currently in monitor status. Monitoring schedules are based on defined timeframes, but are dependent on available resources, and weather conditions. When monitoring occurs, information will be updated.

Last Report: 06/27

0.0 Acreage Change Since 06/23

L8P7	Lat: 63:54:22.7	Status: U/U	Acres: 34,499.0	Option: Limited
932077	Lon: 146:00:07.6		Start Date: 04/30	Area: MID
PDL8P7	Owner: DOD	Unit: AKFWQ-Fort Wainwright, Donnelly TA		
077	Name: Oregon Lakes			Cause: Human

Last Report: 01/01

0.1 Acreage On 01/01

KU13	Lat: 65:01:36.4	Status: U/U	Acres: 0.1	Option: Modified
	Lon: 141:15:00.9		Start Date: 01/01	Area: UYD
	Owner: ANCSA	Unit: AKDYN-Doyon, Limited		
001	Name: Windfall Mountain Overwinter			Cause: Lightning

Daily Report From: 06/28

0.0 Acreage Change Since 06/27

911398 Lat: **64:50:01.5** Status: **Out 06/28** Acres: **0.1** Option: **Critical**
Lon: **147:49:29.6** Start Date: **06/27** Area: **FAS**
Owner: **ANCSA** Unit: **AKASN-Arctic Slope Regional Corporation**
398 Name: **Lonely Lady** Cause: **Human**

Squad gridded fire and found no heat. Fire was called out.

Daily Report From: 06/28

0.0 Acreage Change Since 06/26

MB4V Lat: **60:27:39.9** Status: **Out 06/28** Acres: **0.1** Option: **Critical**
903375 Lon: **151:08:21.6** Start Date: **06/25** Area: **KKS**
Owner: **Private** Unit: **AKPRI-Private**
375 Name: **Renssaeler** Cause: **Human**

No heat or smoke found. Fire called out at 1442.

Daily Report From: 06/28

0.0 Acreage Change Since 06/27

MBZ4 Lat: **66:25:03.8** Status: **Out 06/28** Acres: **1.4** Option: **Modified**
931347 Lon: **143:56:35.2** Start Date: **06/22** Area: **UYD**
Owner: **State** Unit: **AKAKS-Alaska-Other**
347 Name: **Black River 2** Cause: **Lightning**

Personnel on the fire were demobilized today and the fire was declared out.

Daily Report From: 06/28

0.0 Acreage Change Since 06/27

MBY9 Lat: **66:38:23.9** Status: **Out 06/28** Acres: **11.1** Option: **Full**
932343 Lon: **143:18:10.8** Start Date: **06/22** Area: **UYD**
Owner: **ANCSA** Unit: **AKVLN-Chalkyitsik Native Corporation**
343 Name: **Big Hill** Cause: **Lightning**

All personnel have been demobilized from the fire and the fire has been declared out.

Daily Report From: 06/28

0.0 Acreage Change Since 06/22

L92S Lat: **60:07:33.6** Status: **Out 06/28** Acres: **1.2** Option: **Limited**
903180 Lon: **151:04:57.0** Start Date: **06/05** Area: **KKS**
Owner: **USFWS** Unit: **AKKNR-Kenai National Wildlife Refuge**
180 Name: **Kolomin Lake** Cause: **Lightning**

990SL flew fire. No visible smoke. Fire called out at 1337.

Last Report: 05/01

2,755.0 Acreage Change Since 04/30

Lat: **63:56:02.4** Status: **RX** Acres: **13,611.0** Option: **NOENTRY**
Lon: **145:36:09.6** Start Date: **02/08** Area: **MID**
Owner: **DOD** Unit: **AKFWQ-Fort Wainwright**
Name: **MID MIPR 2019** Cause: **Human**

RX1

Last Report: 05/09


4.0 Acreage On 05/09


Lat: **63:54:01.5** Status: **RX** Acres: **4.0** Option: **Full**
Lon: **145:17:28.6** Start Date: **05/09** Area: **DAS**
Owner: **State** Unit: **AKAKS-Alaska-Other**
Name: **BISON RX** Cause: **Human**

912DRX


DRX

CURRENTLY ASSIGNED TYPE 1, 2, AND 2IA CREWS IN ALASKA

 Req Status: Ferry, Filled, Pending, Tentative Release AND Inc Type: Fire - Wildfire AND Inc GACC Org Name: Alaska Interagency Coordination Center AND Filled Catalog Item Name: Crew, Type 1, Crew, Type 2, Crew, Type 2 IA


 Filled Catalog Item Name: Ascending order

Inc Name: BEARPAW

Assignment Name	Filled Catalog Item Name 	Res Prov State	Inc Number	Mob ETA	Inc Type	Req Number	Res GACC Org Unit Code	Res Prov Org Unit Code	(Current Cognos Date\Time) - Mob ETD	Demob ETD	Lat Decimal	Long Decimal
CREW - T2IA - SRV #10 (OR-VAC)	Crew, Type 2 IA	OR	AK-TAD-000320	Jun 25, 2019	Fire - Wildfire	C-1	OR-NWC	OR-VAD	4 days		64.091666	-150.709166


1

Inc Name: BLACK RIVER


Assignment Name	Filled Catalog Item Name 	Res Prov State	Inc Number	Mob ETA	Inc Type	Req Number	Res GACC Org Unit Code	Res Prov Org Unit Code	(Current Cognos Date\Time) - Mob ETD	Demob ETD	Lat Decimal	Long Decimal
CREW - T2 - K RIVER (AK-YTDC)	Crew, Type 2	AK	AK-UYD-000262	Jun 28, 2019	Fire - Wildfire	C-1	AK-ACC	AK-TAD	1 day		66.072499	-142.224443


1

Inc Name: BOUNDARY RIVER

Assignment Name	Filled Catalog Item Name 	Res Prov State	Inc Number	Mob ETA	Inc Type	Req Number	Res GACC Org Unit Code	Res Prov Org Unit Code	(Current Cognos Date\Time) - Mob ETD	Demob ETD	Lat Decimal	Long Decimal
CREW - T2 - CHEVAK #1 (AK-MSSC)	Crew, Type 2	AK	AK-TAS-913362	Jun 27, 2019	Fire - Wildfire	C-5	AK-ACC	AK-SWS	2 days		62.859722	-142.236666
CREW - T2 - UPPER KALSKAG (AK-MSSC)	Crew, Type 2	AK	AK-TAS-913362	Jun 24, 2019	Fire - Wildfire	C-2	AK-ACC	AK-SWS	5 days		62.859722	-142.236666
CREW - T2IA - Eastern MT Interagency Crew (MT-LEC)	Crew, Type 2 IA	MT	AK-TAS-913362	Jun 27, 2019	Fire - Wildfire	C-1	MT-NRC	MT-NCD	2 days		62.859722	-142.236666

CURRENTLY ASSIGNED TYPE 1, 2, AND 2IA CREWS IN ALASKA

 Req Status: Ferry, Filled, Pending, Tentative Release AND Inc Type: Fire - Wildfire AND Inc GACC Org Name: Alaska Interagency Coordination Center AND Filled Catalog Item Name: Crew, Type 1, Crew, Type 2, Crew, Type 2 IA

 Filled Catalog Item Name: Ascending order


Inc Name: BOUNDARY RIVER												
Assignment Name	Filled Catalog Item Name	Res Prov State	Inc Number	Mob ETA	Inc Type	Req Number	Res GACC Org Unit Code	Res Prov Org Unit Code	(Current Cognos Date\Time) - Mob ETD	Demob ETD	Lat Decimal	Long Decimal
CREW - T2IA - GREAT NORTHERN (MT-KIC)	Crew, Type 2 IA	MT	AK-TAS-913362	Jun 27, 2019	Fire - Wildfire	C-4	MT-NRC	MT-FNF	2 days		62.859722	-142.236666


4

Inc Name: CARIBOU CREEK												
Assignment Name	Filled Catalog Item Name	Res Prov State	Inc Number	Mob ETA	Inc Type	Req Number	Res GACC Org Unit Code	Res Prov Org Unit Code	(Current Cognos Date\Time) - Mob ETD	Demob ETD	Lat Decimal	Long Decimal
CREW - T1 - Chena IHC (AK-ACC)	Crew, Type 1	AK	AK-FAS-911255	Jun 16, 2019	Fire - Wildfire	C-1	AK-ACC	AK-AKD	12 days		64.989999	-146.965277
CREW - T1 - LOS PADRES IHC (CA-LPCC)	Crew, Type 1	CA	AK-FAS-911255	Jun 22, 2019	Fire - Wildfire	C-9	CA-OSCC	CA-LPF	7 days		64.989999	-146.965277
CREW - T2 - Fairbanks 2 (AK-FASC)	Crew, Type 2	AK	AK-FAS-911255	Jun 16, 2019	Fire - Wildfire	C-2	AK-ACC	AK-FAS	12 days		64.989999	-146.965277
CREW - T2 - YUKON FLATS (AK-YTDC)	Crew, Type 2	AK	AK-FAS-911255	Jun 21, 2019	Fire - Wildfire	C-8	AK-ACC	AK-UYD	8 days		64.989999	-146.965277
CREW - T2IA - REDDING (CA-ONCC)	Crew, Type 2 IA	CA	AK-FAS-911255	Jun 26, 2019	Fire - Wildfire	C-13	CA-ONCC	CA-ONC	3 days		64.989999	-146.965277
CREW - T2IA - Tanana Chiefs (AK-TASC)	Crew, Type 2 IA	AK	AK-FAS-911255	Jun 17, 2019	Fire - Wildfire	C-4	AK-ACC	AK-TAS	12 days		64.989999	-146.965277
CREW - T2IA - WHITE MOUNTAIN (AK-FASC)	Crew, Type 2 IA	AK	AK-FAS-911255	Jun 19, 2019	Fire - Wildfire	C-5	AK-ACC	AK-FAS	10 days		64.989999	-146.965277


7

CURRENTLY ASSIGNED TYPE 1, 2, AND 2IA CREWS IN ALASKA

 Req Status: Ferry, Filled, Pending, Tentative Release AND Inc Type: Fire - Wildfire AND Inc GACC Org Name: Alaska Interagency Coordination Center AND Filled Catalog Item Name: Crew, Type 1, Crew, Type 2, Crew, Type 2 IA


 Filled Catalog Item Name: Ascending order

Inc Name: CHRISTIAN RIVER

Assignment Name	Filled Catalog Item Name 	Res Prov State	Inc Number	Mob ETA	Inc Type	Req Number	Res GACC Org Unit Code	Res Prov Org Unit Code	(Current Cognos Date\Time) - Mob ETD	Demob ETD	Lat Decimal	Long Decimal
CREW - T1 - Sawtooth IHC (ID-SCC)	Crew, Type 1	ID	AK-UYD-000379	Jun 28, 2019	Fire - Wildfire	C-2	UT-GBC	ID-STF	1 day		67.492777	-145.396666


1

Inc Name: HADWEENZIC RIVER

Assignment Name	Filled Catalog Item Name 	Res Prov State	Inc Number	Mob ETA	Inc Type	Req Number	Res GACC Org Unit Code	Res Prov Org Unit Code	(Current Cognos Date\Time) - Mob ETD	Demob ETD	Lat Decimal	Long Decimal
CREW - T1 - Midnight Sun IHC (AK-ACC)	Crew, Type 1	AK	AK-UYD-000337	Jun 26, 2019	Fire - Wildfire	C-1	AK-ACC	AK-AKD	3 days		66.607777	-146.554444


1

Inc Name: IKSGIZA


Assignment Name	Filled Catalog Item Name 	Res Prov State	Inc Number	Mob ETA	Inc Type	Req Number	Res GACC Org Unit Code	Res Prov Org Unit Code	(Current Cognos Date\Time) - Mob ETD	Demob ETD	Lat Decimal	Long Decimal
CREW - T2IA - DEVILS CANYON (WY-CDC)	Crew, Type 2 IA	WY	AK-TAD-000318	Jun 26, 2019	Fire - Wildfire	C-1	CO-RMC	WY-WBD	3 days		64.75	-150.349166


1

Inc Name: NINETYEIGHT CREEK


Assignment Name	Filled Catalog Item Name 	Res Prov State	Inc Number	Mob ETA	Inc Type	Req Number	Res GACC Org Unit Code	Res Prov Org Unit Code	(Current Cognos Date\Time) - Mob ETD	Demob ETD	Lat Decimal	Long Decimal
CREW - T2 - MINTO (AK-YTDC)	Crew, Type 2	AK	AK-MID-000391		Fire - Wildfire	C-5	AK-ACC	AK-TAD			64.595833	-146.204722

CURRENTLY ASSIGNED TYPE 1, 2, AND 2IA CREWS IN ALASKA

 Req Status: Ferry, Filled, Pending, Tentative Release AND Inc Type: Fire - Wildfire AND Inc GACC Org Name: Alaska Interagency Coordination Center AND Filled Catalog Item Name: Crew, Type 1, Crew, Type 2, Crew, Type 2 IA


 Filled Catalog Item Name: Ascending order

Inc Name: NINETYEIGHT CREEK

Assignment Name	Filled Catalog Item Name 	Res Prov State	Inc Number	Mob ETA	Inc Type	Req Number	Res GACC Org Unit Code	Res Prov Org Unit Code	(Current Cognos Date\Time) - Mob ETD	Demob ETD	Lat Decimal	Long Decimal
CREW - T2IA - BOISE NF CREW 8 (ID-BDC)	Crew, Type 2 IA	ID	AK-MID-000391	Jun 27, 2019	Fire - Wildfire	C-1	UT-GBC	ID-BOF	2 days		64.595833	-146.204722


2

Inc Name: OLD MAN LAKE

Assignment Name	Filled Catalog Item Name 	Res Prov State	Inc Number	Mob ETA	Inc Type	Req Number	Res GACC Org Unit Code	Res Prov Org Unit Code	(Current Cognos Date\Time) - Mob ETD	Demob ETD	Lat Decimal	Long Decimal
CREW - T2IA - FOLSOM LAKE (CA-CICC)	Crew, Type 2 IA	CA	AK-UYD-000354	Jun 26, 2019	Fire - Wildfire	C-1	CA-ONCC	CA-CND	3 days		66.639166	-144.772221

1

Inc Name: SHOVEL CREEK

Assignment Name	Filled Catalog Item Name 	Res Prov State	Inc Number	Mob ETA	Inc Type	Req Number	Res GACC Org Unit Code	Res Prov Org Unit Code	(Current Cognos Date\Time) - Mob ETD	Demob ETD	Lat Decimal	Long Decimal
CREW - T1 - BOISE IHC (ID-BDC)	Crew, Type 1	ID	AK-FAS-911319	Jun 28, 2019	Fire - Wildfire	C-5009	UT-GBC	ID-BOF	1 day		64.986666	-148.415277
CREW - T1 - Chief Mountain IHC (MT-BFAC)	Crew, Type 1	MT	AK-FAS-911319	Jun 22, 2019	Fire - Wildfire	C-1	MT-NRC	MT-BFA	7 days		64.986666	-148.415277
CREW - T1 - GOLDEN EAGLES IHC (CA-MVIC)	Crew, Type 1	CA	AK-FAS-911319	Jun 22, 2019	Fire - Wildfire	C-4	CA-OSSC	CA-SYC	7 days		64.986666	-148.415277

CURRENTLY ASSIGNED TYPE 1, 2, AND 2IA CREWS IN ALASKA

 Req Status: Ferry, Filled, Pending, Tentative Release AND Inc Type: Fire - Wildfire AND Inc GACC Org Name: Alaska Interagency Coordination Center AND Filled Catalog Item Name: Crew, Type 1, Crew, Type 2, Crew, Type 2 IA

 Filled Catalog Item Name: Ascending order

Inc Name: SHOVEL CREEK												
Assignment Name	Filled Catalog Item Name 	Res Prov State	Inc Number	Mob ETA	Inc Type	Req Number	Res GACC Org Unit Code	Res Prov Org Unit Code	(Current Cognos Date\Time) - Mob ETD	Demob ETD	Lat Decimal	Long Decimal
CREW - T1 - Helena IHC (MT-HDC)	Crew, Type 1	MT	AK-FAS-911319	Jun 26, 2019	Fire - Wildfire	C-5004	MT-NRC	MT-HLF	3 days		64.986666	-148.415277
CREW - T1 - Pioneer Peak IHC (AK-MSSC)	Crew, Type 1	AK	AK-FAS-911319	Jun 26, 2019	Fire - Wildfire	C-10	AK-ACC	AK-MSS	3 days		64.986666	-148.415277
CREW - T1 - TRUCKEE IHC (CA-TNF) (CA-GVCC)	Crew, Type 1	CA	AK-FAS-911319	Jun 26, 2019	Fire - Wildfire	C-5002	CA-ONCC	CA-TNF	3 days		64.986666	-148.415277
CREW - T1- Lewis & Clark IHC (MT-GDC)	Crew, Type 1	MT	AK-FAS-911319	Jun 22, 2019	Fire - Wildfire	C-5006	MT-NRC	MT-HLF	7 days		64.986666	-148.415277
CREW - T2 - Kusilvak (AK-GADC)	Crew, Type 2	AK	AK-FAS-911319	Jun 22, 2019	Fire - Wildfire	C-2	AK-ACC	AK-GAD	7 days		64.986666	-148.415277
CREW - T2 - SOUTHWEST #1 (AK-MSSC)	Crew, Type 2	AK	AK-FAS-911319	Jun 25, 2019	Fire - Wildfire	C-11	AK-ACC	AK-SWS	4 days		64.986666	-148.415277
CREW - T1 - Crane Valley Hotshots IHC (CA-SICC)	Crew, Type 2 IA	CA	AK-FAS-911319	Jun 22, 2019	Fire - Wildfire	C-8	CA-OSCC	CA-SNF	7 days		64.986666	-148.415277
CREW - T1 - IDAHO PANHANDLE IHC (ID-CDC)	Crew, Type 2 IA	ID	AK-FAS-911319	Jun 22, 2019	Fire - Wildfire	C-7	MT-NRC	ID-IPF	7 days		64.986666	-148.415277
CREW - T2IA - BILLINGS CREW #1 (MT-BDC)	Crew, Type 2 IA	MT	AK-FAS-911319	Jun 26,	Fire - Wildfire	C-5003	MT-NRC	MT-BID	3 days		64.986666	-148.415277

CURRENTLY ASSIGNED TYPE 1, 2, AND 2IA CREWS IN ALASKA

▼ Req Status: Ferry, Filled, Pending, Tentative Release AND Inc Type: Fire - Wildfire AND Inc GACC Org Name: Alaska Interagency Coordination Center AND Filled Catalog Item Name: Crew, Type 1, Crew, Type 2, Crew, Type 2 IA


↕ Filled Catalog Item Name: Ascending order


Inc Name: SHOVEL CREEK												
Assignment Name	Filled Catalog Item Name ▲	Res Prov State	Inc Number	Mob ETA	Inc Type	Req Number	Res GACC Org Unit Code	Res Prov Org Unit Code	(Current Cognos Date\Time) - Mob ETD	Demob ETD	Lat Decimal	Long Decimal
				2019								
CREW - T2IA - PAYETTE REGULARS (ID-PAC)	Crew, Type 2 IA	ID	AK-FAS-911319	Jun 28, 2019	Fire - Wildfire	C-5008	UT-GBC	ID-PAF	1 day		64.986666	-148.415277
CREW - T2IA - SOUTHERN IDAHO INTERAGENCY (ID-SCC)	Crew, Type 2 IA	ID	AK-FAS-911319	Jun 28, 2019	Fire - Wildfire	C-5007	UT-GBC	ID-STF	1 day		64.986666	-148.415277

14

Inc Name: SWAN LAKE												
Assignment Name	Filled Catalog Item Name ▲	Res Prov State	Inc Number	Mob ETA	Inc Type	Req Number	Res GACC Org Unit Code	Res Prov Org Unit Code	(Current Cognos Date\Time) - Mob ETD	Demob ETD	Lat Decimal	Long Decimal
CREW - T1 - BAKER RIVER IHC (WA-PSC)	Crew, Type 1	WA	AK-KKS-903181	Jun 24, 2019	Fire - Wildfire	C-13	OR-NWC	WA-MSF	5 days		60.630554	-150.437777
CREW - T1 - LAKEVIEW IHC (OR-LFC)	Crew, Type 1	OR	AK-KKS-903181	Jun 19, 2019	Fire - Wildfire	C-9	OR-NWC	OR-KFD	10 days		60.630554	-150.437777
CREW - T1 - La Grande IHC (OR-BMC)	Crew, Type 1	OR	AK-KKS-903181	Jun 24, 2019	Fire - Wildfire	C-14	OR-NWC	OR-WWF	5 days		60.630554	-150.437777
CREW - T1 - Redmond IHC (OR-COC)	Crew, Type 1	OR	AK-KKS-903181	Jun 19, 2019	Fire - Wildfire	C-6	OR-NWC	OR-DEF	10 days		60.630554	-150.437777
CREW - T1 - VALE IHC (OR-VAC)	Crew, Type 1	OR	AK-KKS-903181	Jun 19, 2019	Fire - Wildfire	C-7	OR-NWC	OR-VAD	10 days		60.630554	-150.437777
CREW - T1 - WOLF CREEK IHC (OR-RICC)	Crew, Type 1	OR	AK-KKS-903181	Jun 19, 2019	Fire - Wildfire	C-5	OR-NWC	OR-UPF	10 days		60.630554	-150.437777

CURRENTLY ASSIGNED TYPE 1, 2, AND 2IA CREWS IN ALASKA

 Req Status: Ferry, Filled, Pending, Tentative Release AND Inc Type: Fire - Wildfire AND Inc GACC Org Name: Alaska Interagency Coordination Center AND Filled Catalog Item Name: Crew, Type 1, Crew, Type 2, Crew, Type 2 IA

 Filled Catalog Item Name: Ascending order

Inc Name: SWAN LAKE

Assignment Name	Filled Catalog Item Name	Res Prov State	Inc Number	Mob ETA	Inc Type	Req Number	Res GACC Org Unit Code	Res Prov Org Unit Code	(Current Cognos Date\Time) - Mob ETD	Demob ETD	Lat Decimal	Long Decimal
CREW - T1 - Winema IHC (OR-LFC)	Crew, Type 1	OR	AK-KKS-903181	Jun 19, 2019	Fire - Wildfire	C-8	OR-NWC	OR-FWF	10 days		60.630554	-150.437777
CREW - T2 - DELTA #1 (AK-DASC)	Crew, Type 2	AK	AK-KKS-903181	Jun 21, 2019	Fire - Wildfire	C-10	AK-ACC	AK-DAS	8 days		60.630554	-150.437777
CREW - T2 - Kobuk Valley (AK-GADC)	Crew, Type 2	AK	AK-KKS-903181	Jun 20, 2019	Fire - Wildfire	C-12	AK-ACC	AK-GAD	9 days		60.630554	-150.437777
CREW - T2 - YUKON (AK-KIDC)	Crew, Type 2	AK	AK-KKS-903181	Jun 16, 2019	Fire - Wildfire	C-4	AK-ACC	AK-KKS	13 days		60.630554	-150.437777
CREW - T2 - Yukon-Koyukuk (AK-GADC)	Crew, Type 2	AK	AK-KKS-903181	Jun 20, 2019	Fire - Wildfire	C-11	AK-ACC	AK-GAD	9 days		60.630554	-150.437777
CREW - T2IA - Grand Ronde Tribes (OR-EIC)	Crew, Type 2 IA	OR	AK-KKS-903181	Jun 24, 2019	Fire - Wildfire	C-16	OR-NWC	OR-GRT	5 days		60.630554	-150.437777
CREW - T2IA - OWF Entiat (WA-CWC)	Crew, Type 2 IA	WA	AK-KKS-903181	Jun 24, 2019	Fire - Wildfire	C-17	OR-NWC	WA-OWF	5 days		60.630554	-150.437777

13

46