

Alaska Interagency Coordination Center
Situation Report
Sunday - 06/30/2019

Wildland Fires	New	Out	Active	Merged	YTD Fires	YTD Acres
Alaska Fire Service (AFS)	2	1	80	0	147	273,500.2
GAD (Galena Zone)	1	0	32	0	48	98,177.3
MID (Military)	0	0	6	0	42	35,987.3
TAD (Tanana Zone)	0	1	15	0	22	23,106.6
UYD (Upper Yukon Zone)	1	0	27	0	35	116,229.0
State of Alaska (DOF)	3	3	32	0	190	169,705.6
CRS (Copper River)	0	0	0	0	6	3.9
DAS (Delta)	1	0	3	0	13	181.7
FAS (Fairbanks)	0	0	5	0	27	7,895.8
KKS (Kenai)	1	0	7	0	42	68,243.4
MSS (AnchorageMatSu Area)	0	1	1	0	48	48.8
SWS (Southwest)	1	2	13	0	44	62,076.2
TAS (Tok)	0	0	3	0	10	31,255.8
Forest Service (USFS)	0	0	1	0	17	6.0
CGF (Chugach)	0	0	0	0	2	0.5
TNF (Tongass)	0	0	1	0	15	5.5
Statewide Totals	5	4	113	0	354	443,211.8

Active Wildfires:

Protection Summary:	CRI	FUL	MOD	LIM	NoEntry	TOTAL
AFS Protection:	0	10	16	54	0	80
DOF Protection:	4	12	1	15	0	32
USFS Protection:	1	0	0	0	0	1
Protection Totals:	5	22	17	69	0	113

Active Fires Status Summary

	Staffed		Unstaffed	
	Contained (S/C)	Uncontained (S/U)	Contained (U/C)	Uncontained (U/U)
AFS Protection:	0	8	8	64
DOF Protection:	1	7	8	16
USFS Protection:	0	0	1	0
Status Totals:	1	15	17	80

Active Fires Acreage Summary

	Acres	Acreage Change
5 New	350.5	
15 Staffed	119,113.3	6,777.6
94 Monitor	317,485.0	85,366.5
3 Out	22.2	0.0
2 Prescribed	13,615.0	2,759.0
119 Fires	Total Acres: 450,586.0	

Prescribed Fires

	YTD Fires	YTD Acres	New	Active	Out Yesterday
Military	2	15,165.0	0	1	0
State of Alaska	1	4.0	0	1	0
Fuels Management Totals:	3	15,169.0	0	2	0

Cause Summary For All Fires (Includes Merged Fires But Not Prescribed Fires)

No Cause Entered:	1	0.1 Acres
Human:	173	35,185.6 Acres
Lightning:	180	408,026.1 Acres
Total:	354	443,211.8 Acres

Daily Report From: 06/29

0.1 Acreage On 06/29

MCT9 Lat: **60:30:50.5** Status: **U/C** Acres: **0.1** Option: **Critical**
903410 Lon: **151:07:14.8** Start Date: **06/29** Area: **KKS**
PNMCT9 Owner: **State** Unit: **AKAKS-Alaska-Other**
410 Name: **Two Log** Cause: **Human**

AST reported a fire on a bluff across the river from Riverside Drive. Two Forestry engines, two Prevention engines, and Central Emergency Services responded. On arrival found an unattended 3' x 3' fire smoldering and creeping in grass on the edge of a bluff. No structures were threatened. Fire was called controlled at 1931.

Daily Report From: 06/29

150.0 Acreage On 06/29

MCT8 Lat: **64:08:41.6** Status: **S/U** Acres: **150.0** Option: **Full**
912409 Lon: **146:16:52.4** Personnel: **8** Start Date: **06/29** Area: **DAS**
Owner: **State** Unit: **AKAKS-Alaska-Other**
409 Name: **Rainbow 2** Cause: **Lightning**

A brief isolated lightning storm sparked a fire which prompted many calls from the public. Helicopter 230 was launched and upon arrival, a rank 5 fire was found burning in continuous black spruce and spotting up to 1/2 mile at the head of the fire. The perimeter was 100% active. Air Attack 9AK, LP B-4, Fire Boss 211, 214, and 202, Tanker 42, Tanker 52, and Tanker 10 were all launched to the incident. Jump 17 responded and deployed 8 smokejumpers on the fire to provide point zone protection for cabins in the area. Fire activity moderated somewhat due to a wind shift and successful retardant, BlazeTamer and water drops. The jumpers ordered 4 sprinkler kits for cabin protection which was delivered by Helicopter 230. The jumpers will remain on the fire overnight.

Daily Report From: 06/29

0.3 Acreage On 06/29

MCU2 Lat: **62:12:32.4** Status: **Out 06/29** Acres: **0.3** Option: **Limited**
904408 Lon: **158:51:19.2** Start Date: **06/29** Area: **SWS**
Owner: **BLM** Unit: **AKADD-Anchorage Field Office**
408 Name: **Reindeer** Cause: **Lightning**

This fire was found as a natural out.

Daily Report From: 06/29

200.0 Acreage On 06/29

MCS7 Lat: **66:29:22.2** Status: **U/U** Acres: **200.0** Option: **Modified**
Lon: **143:34:10.5** Start Date: **06/29** Area: **UYD**
Owner: **ANCSA** Unit: **AKDYN-Doyon, Limited**
407 Name: **Bearnose Hill** Cause: **Lightning**

This fire is 10 miles to SE of the town of Chalkyitsik, is at least 200 acres wind driven, fuels black spruce, white spruce, hardwood mix, 100% active perimeter. 100% fuel continuity winds are 10-15 mph out of the west, slope is flat aspect flat, no resources threatened.

Daily Report From: 06/29

0.1 Acreage On 06/29

MCPI Lat: **66:47:34.3** Status: **U/U** Acres: **0.1** Option: **Modified**
Lon: **157:28:57.7** Start Date: **06/29** Area: **GAD**
Owner: **BLM** Unit: **AKADD-Anchorage Field Office**
406 Name: **Black River** Cause: **Lightning**

Fire is 25% active, smoldering and running with 0-2ft flame lengths, spreading at 2 chains per/h to the N in tundra in a valley bottom. Winds are 3-5 out of the S, temp 55, 100% cloud cover with light precipitation. Fire is contained by creeks. Per FMO, it is not doing anything and will be placed in monitor status.

Daily Report From: 06/29

0.0 Acreage Change Since 06/28

MB8M Lat: **64:35:45.4** Status: S/U Acres: **52.0** Option: **Limited**
 Lon: **146:12:17.8** Personnel: **49** Start Date: **06/26** Area: **MID**
 Owner: **DOD** Unit: **AKFWQ-Fort Wainwright, Yukon TA**
391 Name: **NINETYEIGHT CREEK** Cause: **Lightning**

Fire burning deep into the duff; single and group tree torching. Cabins on the Salcha River are at risk from the fire as fire growth is expected. Depending on retardant and water to slow fire spread on unstaffed portion of the perimeter.

Daily Report From: 06/29

3,569.6 Acreage Change Since 06/28

MB77 Lat: **63:30:00.0** Status: S/U Acres: **5,144.0** Option: **Limited**
 Lon: **151:44:58.2** Personnel: **5** Start Date: **06/26** Area: **TAD**
 Owner: **NPS** Unit: **AKDEP-Denali National Park**
389 Name: **Foraker** Cause: **Lightning**

Firefighters continued site preparation for point protection.

Daily Report From: 06/29

0.0 Acreage Change Since 06/28

MB8C Lat: **63:53:23.7** Status: S/C Acres: **8.0** Option: **Modified**
912387 Lon: **145:18:42.2** Personnel: **1** Start Date: **06/26** Area: **DAS**
PNMB8C Owner: **State** Unit: **AKAKS-Alaska-Other**
387 Name: **Panoramic Fields 2** Cause: **Lightning**

Due to road conditions and Rural Deltana Tender and pumper breakdowns, work on the fire and perimeter mop-up was delayed. Recovery of Rural Deltana Fire Departments Tenders was completed tonight. The perimeter has been mopped in 50 - 100 feet and fire activity in the interior has moderated dramatically.

Daily Report From: 06/29

30.0 Acreage Change Since 06/28

MB5X Lat: **67:29:34.8** Status: S/U Acres: **180.0** Option: **Full**
 Lon: **145:23:48.5** Personnel: **16** Start Date: **06/25** Area: **UYD**
 Owner: **ANCSA** Unit: **AKVLN-Venetie Indian And Neets Ai Corporation**
379 Name: **Christian River** Cause: **Lightning**

Firefighters continued working the fire and utilizing aircraft to contain the fire. Updated acreage 180 acres.

Daily Report From: 06/29

0.0 Acreage Change Since 06/28

MB1V Lat: **62:51:35.0** Status: S/U Acres: **9,167.0** Option: **Full**
913362 Lon: **142:14:12.0** Personnel: **110** Start Date: **06/23** Area: **TAS**
 Owner: **ANCSA** Unit: **AKVLN-Tetlin Village Corporation**
362 Name: **Boundary River** Cause: **Lightning**

Two type 2IA crews constructed direct handline along the E flank. A type 2 crew continued structure protection on nearby structures and Native Allotments. Tomorrow line construction on the E flank will continue, as well as progressive hose lay establishment to secure and mop-up newly installed handline.

Daily Report From: 06/29

2,485.0 Acreage Change Since 06/28

MB1T Lat: **64:39:07.0** Status: S/U Acres: **7,101.0** Option: **Limited**
931361 Lon: **151:29:05.6** Personnel: **13** Start Date: **06/23** Area: **TAD**
 Owner: **State** Unit: **AKAKS-Alaska-Other**
361 Name: **Lloyd Mountain** Cause: **Lightning**

The fire experienced significant growth today. Firefighters continued working point protection. Eight more smoke jumpers arrived today. Acreage update from VIIRS Images to 7101.

Daily Report From: 06/29

0.0 Acreage Change Since 06/28

MB0X Lat: **64:45:27.3** Status: S/U Acres: **68.3** Option: **Modified**
 Lon: **141:00:50.0** Personnel: **45** Start Date: **06/23** Area: **UYD**
 Owner: **ANCSA** Unit: **AKVLN-Hungwitchin Corporation**
355 Name: **Eagle** Cause: **Lightning**

Firefighters made good progress today getting all hose lays installed, fire is currently 50% contained.

Daily Report From: 06/29 **693.0 Acreage Change Since 06/25**
MBZ7 Lat: **66:58:49.8** Status: S/U Acres: **700.0** Option: **Limited**
Lon: **146:34:15.3** Personnel: **16** Start Date: **06/22** Area: **UYD**
Owner: **USFWS** Unit: **AKYFR-Yukon Flats National Wildlife Refuge**
349 Name: **Chandalar River** Cause: **Lightning**

9VS flew reconnaissance and observed the fire to be 100% active, approximately 700 acres, continuous crowning, 30 ft flame length, moderate rates of spread. Burning in black spruce, wind driven to the NE currently moving into Modified protection, fire is currently 2 miles SW Venetie, smoke was observed rising 7000ft drifting NE. Additional smokejumpers were deployed to assist efforts on this fire.

Daily Report From: 06/29 **0.0 Acreage Change Since 06/28**
MBY8 Lat: **66:34:24.0** Status: S/U Acres: **45.0** Option: **Full**
932342 Lon: **143:06:06.1** Personnel: **30** Start Date: **06/22** Area: **UYD**
Owner: **USFWS** Unit: **AKYFR-Yukon Flats National Wildlife Refuge**
342 Name: **Tiinkdhul Lake** Cause: **Lightning**

Personnel continued work on this fire today.

Daily Report From: 06/29 **0.0 Acreage Change Since 06/28**
MB4R Lat: **64:52:26.3** Status: S/U Acres: **1,688.0** Option: **Limited**
911323 Lon: **146:33:19.4** Personnel: **4** Start Date: **06/21** Area: **FAS**
PNMB4R Owner: **State** Unit: **AKAKS-Alaska-Other**
323 Name: **Nugget Creek** Cause: **Lightning**

Helitack attempted to map this fire but returned to base due to heavy smoke. Two engine crews responded for scouting and planning purposes. Will remain on scene overnight.

Daily Report From: 06/29 **0.0 Acreage Change Since 06/28**
MBS4 Lat: **64:59:13.0** Status: S/U Acres: **5,568.0** Option: **Full**
911319 Lon: **148:24:55.0** Personnel: **550** Start Date: **06/21** Area: **FAS**
PNMBS4 Owner: **State** Unit: **AKAKS-Alaska-Other**
319 Name: **Shovel Creek** Cause: **Lightning**

On the northeast flank of the fire, tactical aircraft (scoopers, tankers, and helicopters with buckets) checked fire spread to the east while crews conducted direct attack working from the south. Crews mopped up, held, and improved the containment lines from yesterday's indirect firing operations on the east and south flanks of the fire. These firing operations were completed late last night and the containment line is now tied into the Hardluck Fire scar west of Murphy Dome. Work began on creating an alternate containment line in the Murphy Creek drainage further to the east of current full suppression efforts. Point protection work continued on structures most immediately threatened by the fire located on the south side of the Chatanika River. In the residential subdivisions located to the south and east of Murphy Dome, point protection work and assessments continued the the primary containment line was improved near the McCloud Subdivision.

Daily Report From: 06/29 **0.0 Acreage Change Since 06/28**
MBS0 Lat: **64:45:00.6** Status: S/U Acres: **17.0** Option: **Modified**
931318 Lon: **150:20:57.8** Personnel: **20** Start Date: **06/21** Area: **TAD**
Owner: **State** Unit: **AKAKS-Alaska-Other**
318 Name: **Iksgiza** Cause: **Lightning**

Firefighters continued to mop up the fire. Fire is updated to 80% contained.

Daily Report From: 06/29 **0.0 Acreage Change Since 06/28**
MA3V Lat: **64:59:24.0** Status: S/U Acres: **310.0** Option: **Full**
911255 Lon: **146:57:55.5** Personnel: **146** Start Date: **06/16** Area: **FAS**
PNMA3V Owner: **State** Unit: **AKAKS-Alaska-Other**
255 Name: **Caribou Creek** Cause: **Lightning**

Crews continued to secure the perimeter on the bottom half of the fire 150 ft in. Crews on the back side of the ridge continue to secure perimeter 50-100ft in. Personnel patrolled for spot fires as group tree torching occurred. Aerial resources provided recon and supported logistical missions in anticipation of getting soaked in by smoke. Fire behavior is minimal, smoldering and torching.

Daily Report From: 06/29

0.0 Acreage Change Since 06/28

L92Q Lat: **60:37:50.0** Status: S/U Acres: **68,060.0** Option: **Limited**
903181 Lon: **150:26:16.0** Personnel: **487** Start Date: **06/05** Area: **KKS**
Owner: **USFWS** Unit: **AKKNR-Kenai National Wildlife Refuge**
181 Name: **Swan Lake** Cause: **Lightning**

Crews continue to mop-up, securing the edge of the established line, north of the Homer Electric transmission line. Crews along the East Fork Moose River continue to burnout remaining green pockets, and are mopping-up the remainder of the area. Mystery Creek Road is being assessed to determine when it can be safely reopened. Remote sites to the north and northwest have structure protection and resources in place. Night shift continues to patrol the Sterling Highway and monitor smoke conditions overnight. Acreage gain related to interior of burnout area or northeast corner where fire spread is unimpeded.

Daily Report From: 06/29

0.0 Acreage Change Since 06/28

L9HA Lat: **62:59:49.2** Status: S/U Acres: **21,005.0** Option: **Limited**
913133 Lon: **141:03:37.2** Personnel: **10** Start Date: **05/21** Area: **TAS**
Owner: **State** Unit: **AKAKS-Alaska-Other**
133 Name: **McArthur Creek** Cause: **Lightning**

A short squad on scene for point protection. The fire was flown today and mapped new acreage at 21000 acres, fire was 60% active on the NE and SW perimeters. Fire behavior was group torching, spotting and smoldering.

These fires are currently in monitor status. Monitoring schedules are based on defined timeframes, but are dependent on available resources, and weather conditions. When monitoring occurs, information will be updated.

Last Report: 06/27		1.3 Acreage On 06/27			
MCC2	Lat: 61:31:43.3	Status: U/C	Acres: 1.3	Option: Critical	
901400	Lon: 149:04:05.2		Start Date: 06/27	Area: MSS	
	Owner: Private	Unit: AKPRI-Private			
400	Name: Laura			Cause: Human	
<hr/>					
Last Report: 06/27		0.1 Acreage On 06/27			
MCA7	Lat: 64:56:23.4	Status: U/U	Acres: 0.1	Option: Limited	
	Lon: 153:39:48.2		Start Date: 06/27	Area: TAD	
	Owner: USFWS	Unit: AKNOR-Nowitna National Wildlife Refuge			
397	Name: Klatsuta			Cause: Lightning	
<hr/>					
Last Report: 06/28		0.0 Acreage Change Since 06/27			
MCC3	Lat: 63:53:36.1	Status: U/C	Acres: 1.5	Option: Full	
912396	Lon: 145:16:53.3		Start Date: 06/27	Area: DAS	
PNMCC3	Owner: State	Unit: AKAKS-Alaska-Other			
396	Name: Panoramic Fields 3			Cause: Lightning	
<hr/>					
Last Report: 06/26		2.0 Acreage On 06/26			
MB8N	Lat: 64:42:08.9	Status: U/U	Acres: 2.0	Option: Limited	
	Lon: 146:34:19.6		Start Date: 06/26	Area: MID	
	Owner: DOD	Unit: AKFWQ-Fort Wainwright, Yukon TA			
393	Name: Stuart Creek 2			Cause: Lightning	
<hr/>					
Last Report: 06/27		349.9 Acreage Change Since 06/26			
MB8Q	Lat: 65:24:28.4	Status: U/U	Acres: 350.0	Option: Limited	
	Lon: 142:35:51.0		Start Date: 06/26	Area: UYD	
	Owner: NPS	Unit: AKYCP-Yukon-Charley Rivers National Preserve			
392	Name: Biederman Bluff			Cause: Lightning	
<hr/>					
Last Report: 06/28		600.0 Acreage Change Since 06/27			
MB79	Lat: 64:45:34.8	Status: U/U	Acres: 1,300.0	Option: Limited	
	Lon: 146:26:13.9		Start Date: 06/26	Area: MID	
	Owner: DOD	Unit: AKFWQ-Fort Wainwright, Yukon TA			
390	Name: Beaver			Cause: Lightning	
<hr/>					
Last Report: 06/28		-2.9 Acreage Change Since 06/27			
MB7F	Lat: 65:37:10.2	Status: U/U	Acres: 3.0	Option: Limited	
	Lon: 150:54:02.2		Start Date: 06/26	Area: TAD	
	Owner: BLM	Unit: AKCYD-Central Yukon Field Office			
385	Name: Twilight Creek			Cause: Lightning	
<hr/>					
Last Report: 06/28		0.0 Acreage Change Since 06/27			
MB66	Lat: 60:01:50.7	Status: U/C	Acres: 0.1	Option: Critical	
903383	Lon: 151:37:42.3		Start Date: 06/26	Area: KKS	
	Owner: Private	Unit: AKPRI-Private			
383	Name: Glenwood			Cause: Human	

These fires are currently in monitor status. Monitoring schedules are based on defined timeframes, but are dependent on available resources, and weather conditions. When monitoring occurs, information will be updated.

Last Report: 06/27 0.0 Acreage Change Since 06/26
MB6W Lat: **67:30:17.9** Status: **U/U** Acres: **0.1** Option: **Full**
 Lon: **145:25:45.8** Start Date: **06/26** Area: **UYD**
 Owner: **ANCSA** Unit: **AKVLN-Venetie Indian And Neets Ai Corporation**
382 Name: **North of 379** Cause: **Lightning**

Last Report: 06/26 0.4 Acreage Change Since 06/25
MB6B Lat: **65:28:58.6** Status: **U/U** Acres: **0.5** Option: **Limited**
 Lon: **156:41:21.8** Start Date: **06/25** Area: **GAD**
 Owner: **USFWS** Unit: **AKKUR-Koyukuk National Wildlife Refuge**
381 Name: **Duck Lake** Cause: **Lightning**

Last Report: 06/26 85.0 Acreage Change Since 06/25
MB47 Lat: **65:29:16.4** Status: **U/U** Acres: **685.0** Option: **Limited**
 Lon: **160:19:26.8** Start Date: **06/25** Area: **GAD**
 Owner: **BLM** Unit: **AKADD-Anchorage Field Office**
376 Name: **Kateel River** Cause: **Lightning**

Last Report: 06/25 4,199.9 Acreage Change Since 06/24
MB2L Lat: **66:50:38.9** Status: **U/U** Acres: **3,037.0** Option: **Limited**
 Lon: **142:56:18.2** Start Date: **06/24** Area: **UYD**
 Owner: **USFWS** Unit: **AKARR-Arctic National Wildlife Refuge**
367 Name: **Frozen Calf** Cause: **Lightning**

Last Report: 06/23 10.0 Acreage On 06/23
MB1W Lat: **65:21:09.8** Status: **U/U** Acres: **10.0** Option: **Limited**
 Lon: **147:13:15.2** Start Date: **06/23** Area: **UYD**
 Owner: **BLM** Unit: **AKEID-White Mountains National Recreation Area**
364 Name: **Ophir Creek** Cause: **Lightning**

Daily Report From: 06/29 0.0 Acreage Change Since 06/28
MB1Z Lat: **60:13:19.2** Status: **U/U** Acres: **33.2** Option: **Limited**
903363 Lon: **150:43:37.2** Start Date: **06/23** Area: **KKS**
 Owner: **USFWS** Unit: **AKKNR-Kenai National Wildlife Refuge**
363 Name: **Bear Creek** Cause: **Lightning**

990SL conducted bucket work.

Daily Report From: 06/29 97.0 Acreage Change Since 06/23
911358 Lat: **64:13:11.4** Status: **U/U** Acres: **100.0** Option: **Limited**
 Lon: **147:19:06.0** Start Date: **06/22** Area: **FAS**
 Owner: **State** Unit: **AKAKS-Alaska-Other**
358 Name: **Dry Creek** Cause: **Lightning**

The fire was flown today by Helitack. They reported the fire to be about 100 acres and very active burning in an old fire scar and actively backing.

These fires are currently in monitor status. Monitoring schedules are based on defined timeframes, but are dependent on available resources, and weather conditions. When monitoring occurs, information will be updated.

Last Report: 06/25 299.9 Acreage Change Since 06/23
MB1D Lat: **66:47:24.0** Status: **U/U** Acres: **300.0** Option: **Limited**
Lon: **141:13:10.9** Start Date: **06/23** Area: **UYD**
Owner: **BLM** Unit: **AKEID-Eastern Interior Field Office**
357 Name: **Fort Creek** Cause: **Lightning**

Last Report: 06/25 0.0 Acreage Change Since 06/23
MB0Z Lat: **67:12:10.0** Status: **U/U** Acres: **0.1** Option: **Limited**
931356 Lon: **152:17:52.1** Start Date: **06/23** Area: **TAD**
Owner: **State** Unit: **AKAKS-Alaska-Other**
356 Name: **Malamute** Cause: **Lightning**

Last Report: 06/25 0.0 Acreage Change Since 06/22
MB0B Lat: **66:34:53.0** Status: **U/U** Acres: **0.1** Option: **Full**
Lon: **143:16:37.9** Start Date: **06/22** Area: **UYD**
Owner: **USFWS** Unit: **AKYFR-Yukon Flats National Wildlife Refuge**
353 Name: **East Tiinkdhul Lake** Cause: **Lightning**

Last Report: 06/28 0.0 Acreage Change Since 06/27
MCR5 Lat: **63:00:59.4** Status: **U/U** Acres: **11,500.0** Option: **Limited**
904352 Lon: **157:20:21.6** Start Date: **06/22** Area: **SWS**
PNMCR5 Owner: **State** Unit: **AKAKS-Alaska-Other**
352 Name: **Hurst Creek** Cause: **Lightning**

Last Report: 06/28 0.0 Acreage Change Since 06/27
MCS5 Lat: **63:19:36.0** Status: **U/U** Acres: **200.0** Option: **Limited**
904351 Lon: **155:33:51.6** Start Date: **06/22** Area: **SWS**
PNMCS5 Owner: **State** Unit: **AKAKS-Alaska-Other**
351 Name: **Page Mountain** Cause: **Lightning**

Daily Report From: 06/29 2,346.0 Acreage Change Since 06/28
MBZ6 Lat: **66:18:35.5** Status: **U/U** Acres: **2,366.0** Option: **Limited**
931348 Lon: **144:03:11.9** Start Date: **06/22** Area: **UYD**
Owner: **State** Unit: **AKAKS-Alaska-Other**
348 Name: **Tractor Trail 2** Cause: **Lightning**

Acreage update from VIIRS Images.

Last Report: 06/24 -2.9 Acreage Change Since 06/22
MBY7 Lat: **66:37:39.6** Status: **U/U** Acres: **10.2** Option: **Full**
Lon: **143:16:37.9** Start Date: **06/22** Area: **UYD**
Owner: **ANCSA** Unit: **AKDYN-Doyon, Limited**
341 Name: **Riffle** Cause: **Lightning**

Last Report: 06/23 0.0 Acreage Change Since 06/22
MBY6 Lat: **64:40:04.8** Status: **U/U** Acres: **2.0** Option: **Full**
Lon: **156:22:17.0** Start Date: **06/22** Area: **GAD**
Owner: **ANCSA** Unit: **AKVLN-Gana-a `Yoo, Limited**
340 Name: **Whiskey Creek** Cause: **Human**

These fires are currently in monitor status. Monitoring schedules are based on defined timeframes, but are dependent on available resources, and weather conditions. When monitoring occurs, information will be updated.

Last Report: 06/25 0.9 Acreage Change Since 06/24
MBY2 Lat: **67:03:26.0** Status: **U/U** Acres: **1.0** Option: **Limited**
931338 Lon: **152:13:31.1** Start Date: **06/22** Area: **TAD**
 Owner: **State** Unit: **AKAKS-Alaska-Other**
338 Name: **Alatna Hills** Cause: **Lightning**

Daily Report From: 06/29 3,685.2 Acreage Change Since 06/28
MBY1 Lat: **66:36:28.8** Status: **U/U** Acres: **11,144.0** Option: **Limited**
932337 Lon: **146:33:16.9** Start Date: **06/22** Area: **UYD**
 Owner: **USFWS** Unit: **AKYFR-Yukon Flats National Wildlife Refuge**
337 Name: **Hadweenziec River** Cause: **Lightning**

Firefighters continued to work on allotment protection, plumbing in hose lays and cutting helispots for access. Acreage update from VIIRS Images.

Last Report: 06/28 0.0 Acreage Change Since 06/22
MB0R Lat: **61:07:48.0** Status: **U/U** Acres: **178.0** Option: **Limited**
904336 Lon: **163:14:24.0** Start Date: **06/22** Area: **SWS**
 Owner: **USFWS** Unit: **AKYDR-Yukon Delta National Wildlife Refuge**
336 Name: **Takslesluk Lake** Cause: **Lightning**

Last Report: 06/22 0.1 Acreage On 06/22
MBX3 Lat: **65:16:26.7** Status: **U/U** Acres: **0.1** Option: **Limited**
 Lon: **145:57:21.2** Start Date: **06/22** Area: **UYD**
 Owner: **BLM** Unit: **AKEID-Steese National Conservation Area**
334 Name: **Steese Highway** Cause: **Lightning**

Last Report: 06/25 0.0 Acreage Change Since 06/22
MBW7 Lat: **66:01:11.3** Status: **U/U** Acres: **0.1** Option: **Limited**
 Lon: **145:13:28.6** Start Date: **06/22** Area: **UYD**
 Owner: **USFWS** Unit: **AKYFR-Yukon Flats National Wildlife Refuge**
333 Name: **Preacher Creek** Cause: **Lightning**

Daily Report From: 06/29 494.0 Acreage Change Since 06/27
MBV1 Lat: **65:49:45.6** Status: **U/U** Acres: **994.0** Option: **Limited**
 Lon: **146:57:07.9** Start Date: **06/22** Area: **UYD**
 Owner: **BLM** Unit: **AKEID-White Mountains National Recreation Area**
329 Name: **Victoria Mountain** Cause: **Lightning**

Acreage update from VIIRS Images.

Last Report: 06/23 -0.9 Acreage Change Since 06/22
MBU7 Lat: **65:49:47.5** Status: **U/C** Acres: **0.1** Option: **Limited**
 Lon: **160:04:40.1** Start Date: **06/21** Area: **GAD**
 Owner: **BLM** Unit: **AKADD-Anchorage Field Office**
328 Name: **North Fork Buckland River 2** Cause: **Lightning**

These fires are currently in monitor status. Monitoring schedules are based on defined timeframes, but are dependent on available resources, and weather conditions. When monitoring occurs, information will be updated.

Last Report: 06/21 **29.4 Acreage On 06/21**
MBT2 Lat: **65:24:32.4** Status: **U/U** Acres: **29.4** Option: **Limited**
Lon: **146:55:48.4** Start Date: **06/21** Area: **UYD**
Owner: **BLM** Unit: **AKEID-White Mountains National Recreation Area**
325 Name: **Champion** Cause: **Lightning**

Daily Report From: 06/29 **57,944.2 Acreage Change Since 06/26**
MBT1 Lat: **65:41:57.5** Status: **U/U** Acres: **64,000.0** Option: **Limited**
931324 Lon: **148:21:33.1** Start Date: **06/21** Area: **UYD**
PNMBT1 Owner: **State** Unit: **AKAKS-Alaska-Other**
324 Name: **Hess Creek** Cause: **Lightning**

9VS flew reconnaissance and estimated the fire to be 64,000 acres, currently 90% active 20 Ft. flame lengths, with isolated group tree torching burning in spruce/hardwood mix and with continuous spruce fuels to the southwest and east.

Last Report: 06/25 **0.0 Acreage Change Since 06/22**
MBT0 Lat: **66:08:07.4** Status: **U/U** Acres: **7.0** Option: **Limited**
Lon: **146:15:20.5** Start Date: **06/21** Area: **UYD**
Owner: **USFWS** Unit: **AKYFR-Yukon Flats National Wildlife Refuge**
322 Name: **Beaver Creek** Cause: **Lightning**

Daily Report From: 06/29 **2,107.0 Acreage Change Since 06/27**
MBS9 Lat: **65:48:46.7** Status: **U/U** Acres: **9,607.0** Option: **Limited**
Lon: **146:09:41.0** Start Date: **06/21** Area: **UYD**
Owner: **USFWS** Unit: **AKYFR-Yukon Flats National Wildlife Refuge**
321 Name: **Little Crazy Mountain** Cause: **Lightning**

Acreage update from VIIRS Images.

Daily Report From: 06/29 **207.0 Acreage Change Since 06/25**
MBR8 Lat: **64:37:31.7** Status: **U/U** Acres: **217.0** Option: **Limited**
931317 Lon: **150:54:25.6** Start Date: **06/21** Area: **TAD**
Owner: **State** Unit: **AKAKS-Alaska-Other**
317 Name: **Snowshoe Creek** Cause: **Lightning**

Acreage update from VIIRS Images.

Last Report: 06/24 **0.0 Acreage Change Since 06/22**
MBR5 Lat: **64:54:18.6** Status: **U/U** Acres: **400.0** Option: **Limited**
Lon: **153:16:54.1** Start Date: **06/21** Area: **TAD**
Owner: **USFWS** Unit: **AKNOR-Nowitna National Wildlife Refuge**
316 Name: **Little Mud River** Cause: **Lightning**

Last Report: 06/27 **0.0 Acreage Change Since 06/23**
MBQ0 Lat: **63:56:48.9** Status: **U/U** Acres: **0.1** Option: **Limited**
Lon: **146:18:48.2** Start Date: **06/21** Area: **MID**
Owner: **DOD** Unit: **AKFWQ-Fort Wainwright, Donnelly TA**
313 Name: **Oklahoma Range 3** Cause: **Human**

These fires are currently in monitor status. Monitoring schedules are based on defined timeframes, but are dependent on available resources, and weather conditions. When monitoring occurs, information will be updated.

Daily Report From: 06/29 874.6 Acreage Change Since 06/28
MBP5 Lat: **66:18:21.0** Status: **U/U** Acres: **2,606.0** Option: **Modified**
Lon: **153:25:52.0** Start Date: **06/21** Area: **TAD**
Owner: **BLM** Unit: **AKCYD-Central Yukon Field Office**
312 Name: **Bergman Creek** Cause: **Lightning**

Acreage update from VIIRS Images.

Last Report: 06/26 -599.9 Acreage Change Since 06/20
MBM6 Lat: **65:21:14.0** Status: **U/U** Acres: **600.0** Option: **Limited**
931310 Lon: **162:17:11.4** Start Date: **06/20** Area: **GAD**
Owner: **State** Unit: **AKAKS-Alaska-Other**
310 Name: **Koyuk River** Cause: **Lightning**

Last Report: 06/23 0.0 Acreage Change Since 06/22
MBL8 Lat: **67:45:39.4** Status: **U/C** Acres: **289.5** Option: **Full**
Lon: **162:32:19.0** Start Date: **06/20** Area: **GAD**
Owner: **NPS** Unit: **AKNOP-Noatak National Preserve**
307 Name: **Noatak River** Cause: **Lightning**

Last Report: 06/20 50.0 Acreage On 06/20
MBL6 Lat: **65:45:59.1** Status: **U/U** Acres: **50.0** Option: **Limited**
Lon: **154:55:33.2** Start Date: **06/20** Area: **GAD**
Owner: **USFWS** Unit: **AKKUR-Koyukuk National Wildlife Refuge**
306 Name: **Fry Island** Cause: **Lightning**

Daily Report From: 06/29 1,737.0 Acreage Change Since 06/28
MBL4 Lat: **64:19:03.6** Status: **U/U** Acres: **5,815.0** Option: **Limited**
931305 Lon: **152:10:15.6** Start Date: **06/20** Area: **TAD**
Owner: **BLM** Unit: **AKCYD-Central Yukon Field Office**
305 Name: **Wilderness** Cause: **Lightning**

Acreage increase from VIIRS Imagery.

Last Report: 06/23 197.0 Acreage Change Since 06/21
MBL3 Lat: **65:48:08.9** Status: **U/U** Acres: **200.0** Option: **Limited**
Lon: **159:58:51.6** Start Date: **06/20** Area: **GAD**
Owner: **BLM** Unit: **AKADD-Anchorage Field Office**
304 Name: **North Fork Buckland River 1** Cause: **Lightning**

Last Report: 06/27 0.0 Acreage Change Since 06/26
MBL5 Lat: **62:51:03.0** Status: **U/C** Acres: **90.0** Option: **Full**
913303 Lon: **142:07:16.0** Start Date: **06/20** Area: **TAS**
Owner: **ANCSA** Unit: **AKDYN-Doyon, Limited**
303 Name: **Northway Dot** Cause: **Lightning**

Last Report: 06/27 0.0 Acreage Change Since 06/26
MBL1 Lat: **65:45:34.2** Status: **U/U** Acres: **2,504.0** Option: **Limited**
Lon: **159:53:08.5** Start Date: **06/20** Area: **GAD**
Owner: **BLM** Unit: **AKADD-Anchorage Field Office**
302 Name: **South Fork Buckland River** Cause: **Lightning**

These fires are currently in monitor status. Monitoring schedules are based on defined timeframes, but are dependent on available resources, and weather conditions. When monitoring occurs, information will be updated.

Last Report: 06/20 0.3 Acreage On 06/20
MBH9 Lat: **65:10:49.2** Status: **U/U** Acres: **0.3** Option: **Modified**
Lon: **165:09:37.4** Start Date: **06/20** Area: **GAD**
Owner: **ANCSA** Unit: **AKVLN-Mary's Igloo Native Corporation**
299 Name: **Imuruk Bason** Cause: **Lightning**

Last Report: 06/20 128.4 Acreage On 06/20
MBH3 Lat: **65:55:49.9** Status: **U/U** Acres: **128.4** Option: **Limited**
Lon: **165:50:35.5** Start Date: **06/20** Area: **GAD**
Owner: **State** Unit: **AKAKS-Alaska-Other**
297 Name: **Sango Creek** Cause: **Lightning**

Last Report: 06/25 0.0 Acreage Change Since 06/21
MBF0 Lat: **66:01:15.0** Status: **U/U** Acres: **5.0** Option: **Limited**
Lon: **160:27:37.4** Start Date: **06/19** Area: **GAD**
Owner: **BLM** Unit: **AKADD-Anchorage Field Office**
295 Name: **Buckland 4** Cause: **Lightning**

Last Report: 06/25 1,691.0 Acreage Change Since 06/23
MBE9 Lat: **66:01:15.0** Status: **U/U** Acres: **2,338.0** Option: **Limited**
Lon: **160:27:37.8** Start Date: **06/19** Area: **GAD**
Owner: **BLM** Unit: **AKADD-Anchorage Field Office**
294 Name: **Buckland 3** Cause: **Lightning**

Last Report: 06/20 1.8 Acreage Change Since 06/19
MBE8 Lat: **66:11:49.2** Status: **U/U** Acres: **4.8** Option: **Modified**
Lon: **160:53:27.6** Start Date: **06/19** Area: **GAD**
Owner: **ANCSA** Unit: **AKVLN-Buckland Nunachiak Corporation**
293 Name: **Buckland 2** Cause: **Lightning**

Last Report: 06/27 -10.0 Acreage Change Since 06/26
MBE7 Lat: **66:09:36.0** Status: **U/C** Acres: **1,541.0** Option: **Modified**
932292 Lon: **161:14:24.7** Start Date: **06/19** Area: **GAD**
Owner: **BLM** Unit: **AKADD-Anchorage Field Office**
292 Name: **Buckland 1** Cause: **Lightning**

Last Report: 06/20 3.9 Acreage Change Since 06/19
MBE5 Lat: **65:24:26.5** Status: **U/U** Acres: **4.0** Option: **Limited**
Lon: **162:30:50.0** Start Date: **06/19** Area: **GAD**
Owner: **State** Unit: **AKAKS-Alaska-Other**
287 Name: **Kuzitrin River 9** Cause: **Lightning**

Last Report: 06/20 0.0 Acreage Change Since 06/19
MBE3 Lat: **65:12:41.5** Status: **U/U** Acres: **0.1** Option: **Modified**
Lon: **164:26:21.5** Start Date: **06/19** Area: **GAD**
Owner: **BLM** Unit: **AKADD-Anchorage Field Office**
285 Name: **Kuzitrin River 4** Cause: **Lightning**

These fires are currently in monitor status. Monitoring schedules are based on defined timeframes, but are dependent on available resources, and weather conditions. When monitoring occurs, information will be updated.

Last Report: 06/26 0.0 Acreage Change Since 06/20
MBD7 Lat: **65:20:48.1** Status: **U/U** Acres: **2.0** Option: **Limited**
Lon: **164:00:25.6** Start Date: **06/19** Area: **GAD**
Owner: **BLM** Unit: **AKADD-Anchorage Field Office**
282 Name: **Kuzitrin River 6** Cause: **Lightning**

Last Report: 06/20 0.4 Acreage Change Since 06/19
MBD9 Lat: **65:16:37.3** Status: **U/U** Acres: **0.5** Option: **Modified**
Lon: **164:30:02.5** Start Date: **06/19** Area: **GAD**
Owner: **BLM** Unit: **AKADD-Anchorage Field Office**
281 Name: **Kuzitrin River 1** Cause: **Lightning**

Last Report: 06/26 9.9 Acreage Change Since 06/25
MBD5 Lat: **65:22:30.4** Status: **U/U** Acres: **10.0** Option: **Limited**
Lon: **164:24:06.1** Start Date: **06/19** Area: **GAD**
Owner: **BLM** Unit: **AKADD-Anchorage Field Office**
279 Name: **Kuzitrin River 5** Cause: **Lightning**

Last Report: 06/26 14.0 Acreage Change Since 06/21
MBC4 Lat: **65:55:47.2** Status: **U/C** Acres: **131.0** Option: **Modified**
931271 Lon: **162:19:31.1** Start Date: **06/19** Area: **GAD**
Owner: **ANCSA** Unit: **AKVLN-Deering Ipnatchiak Corporation**
271 Name: **Kugruk River 2** Cause: **Lightning**

Last Report: 06/26 2,082.5 Acreage Change Since 06/21
MBC3 Lat: **65:47:40.4** Status: **U/U** Acres: **2,707.0** Option: **Modified**
931270 Lon: **162:18:37.1** Start Date: **06/19** Area: **GAD**
Owner: **State** Unit: **AKAKS-Alaska-Other**
270 Name: **Kugruk River 1** Cause: **Lightning**

Last Report: 06/28 0.0 Acreage Change Since 06/22
MBB0 Lat: **60:38:18.7** Status: **U/U** Acres: **16.0** Option: **Full**
904268 Lon: **162:49:51.1** Start Date: **06/18** Area: **SWS**
Owner: **ANCSA** Unit: **AKVLN-Napakiak Corporation**
268 Name: **Meroyuk River** Cause: **Lightning**

Last Report: 06/28 0.0 Acreage Change Since 06/21
MBB1 Lat: **60:24:49.6** Status: **U/U** Acres: **45.0** Option: **Limited**
904267 Lon: **163:03:59.7** Start Date: **06/18** Area: **SWS**
Owner: **USFWS** Unit: **AKYDR-Yukon Delta National Wildlife Refuge**
267 Name: **Tagayarak River** Cause: **Lightning**

Last Report: 06/22 0.0 Acreage Change Since 06/21
MBA4 Lat: **60:34:31.0** Status: **U/U** Acres: **24.0** Option: **Full**
904266 Lon: **161:51:46.0** Start Date: **06/19** Area: **SWS**
Owner: **ANCSA** Unit: **AKVLN-Napaskiak Corporation**
266 Name: **Pichmeof Lake** Cause: **Lightning**

These fires are currently in monitor status. Monitoring schedules are based on defined timeframes, but are dependent on available resources, and weather conditions. When monitoring occurs, information will be updated.

Last Report: 06/28 0.0 Acreage Change Since 06/21
MA9J Lat: **62:18:05.9** Status: **U/U** Acres: **200.0** Option: **Limited**
Lon: **161:37:31.1** Start Date: **06/18** Area: **GAD**
Owner: **USFWS** Unit: **AKYDR-Yukon Delta National Wildlife Refuge**
264 Name: **Wolf Creek Mountain** Cause: **Lightning**

Last Report: 06/20 0.0 Acreage Change Since 06/19
MA9D Lat: **65:31:29.7** Status: **U/U** Acres: **0.1** Option: **Limited**
Lon: **146:38:04.6** Start Date: **06/18** Area: **UYD**
Owner: **BLM** Unit: **AKEID-White Mountains National Recreation Area**
263 Name: **Quartz** Cause: **Lightning**

Daily Report From: 06/29 -1,354.0 Acreage Change Since 06/27
MA8Q Lat: **66:04:21.7** Status: **U/U** Acres: **15,146.0** Option: **Limited**
Lon: **142:13:28.9** Start Date: **06/18** Area: **UYD**
Owner: **BLM** Unit: **AKEID-Eastern Interior Field Office**
262 Name: **Black River** Cause: **Lightning**

Acreage update from VIIRS Images.

Last Report: 06/21 0.0 Acreage Change Since 06/19
MA7F Lat: **64:01:21.8** Status: **U/C** Acres: **12.0** Option: **Modified**
931260 Lon: **159:06:01.1** Start Date: **06/17** Area: **GAD**
Owner: **State** Unit: **AKAKS-Alaska-Other**
260 Name: **Stink Creek** Cause: **Lightning**

Last Report: 06/22 0.0 Acreage Change Since 06/16
904250 Lat: **63:23:26.3** Status: **U/U** Acres: **37.0** Option: **Limited**
Lon: **155:02:39.8** Start Date: **06/14** Area: **SWS**
Owner: **State** Unit: **AKAKS-Alaska-Other**
250 Name: **Sunshine Mountains** Cause: **Lightning**

Last Report: 06/27 80.3 Acreage Change Since 06/22
MAY0 Lat: **64:41:05.7** Status: **U/U** Acres: **105.3** Option: **Limited**
Lon: **146:33:53.3** Start Date: **06/14** Area: **MID**
Owner: **DOD** Unit: **AKFWQ-Fort Wainwright, Yukon TA**
248 Name: **Tower** Cause: **Human**

Last Report: 06/25 129.1 Acreage Change Since 06/14
MAX9 Lat: **65:20:43.6** Status: **U/U** Acres: **229.1** Option: **Limited**
Lon: **141:21:25.9** Start Date: **06/14** Area: **UYD**
Owner: **ANCSA** Unit: **AKDYN-Doyon, Limited**
247 Name: **Waterfall Creek** Cause: **Lightning**

Last Report: 06/28 0.0 Acreage Change Since 06/19
MAR7 Lat: **60:57:11.7** Status: **U/C** Acres: **78.0** Option: **Full**
904245 Lon: **160:57:24.2** Start Date: **06/13** Area: **SWS**
PNMAR7 Owner: **ANCSA** Unit: **AKVLN-Kokarmuit Corporation**
245 Name: **Kisarlik River** Cause: **Lightning**

These fires are currently in monitor status. Monitoring schedules are based on defined timeframes, but are dependent on available resources, and weather conditions. When monitoring occurs, information will be updated.

Last Report: 06/28 0.0 Acreage Change Since 06/21
MAR6 Lat: **60:53:03.8** Status: **U/U** Acres: **46.5** Option: **Full**
904244 Lon: **162:42:31.9** Start Date: **06/13** Area: **SWS**
 Owner: **ANCSA** Unit: **AKVLN-Kasigluk, Incorporated**
244 Name: **Nunavakpak Lake** Cause: **Lightning**

Last Report: 06/28 0.0 Acreage Change Since 06/21
MAK0 Lat: **60:30:01.2** Status: **U/U** Acres: **1.5** Option: **Full**
904241 Lon: **161:39:07.8** Start Date: **06/12** Area: **SWS**
PNMAK0 Owner: **ANCSA** Unit: **AKVLN-Oscarville Native Corporation**
241 Name: **Eek Lake** Cause: **Lightning**

Last Report: 06/28 0.0 Acreage Change Since 06/21
MAJ7 Lat: **60:41:25.8** Status: **U/U** Acres: **3,640.0** Option: **Limited**
904240 Lon: **160:44:45.6** Start Date: **06/12** Area: **SWS**
PNMAJ7 Owner: **USFWS** Unit: **AKYDR-Yukon Delta National Wildlife Refuge**
240 Name: **Little Kasigluk** Cause: **Lightning**

Last Report: 06/19 0.0 Acreage Change Since 06/18
MAC7 Lat: **64:50:04.3** Status: **U/C** Acres: **82.5** Option: **Modified**
 Lon: **160:34:39.0** Start Date: **06/11** Area: **GAD**
 Owner: **BLM** Unit: **AKADD-Anchorage Field Office**
232 Name: **Inglutalik River** Cause: **Lightning**

Last Report: 06/21 0.0 Acreage Change Since 06/18
904227 Lat: **61:05:19.5** Status: **U/U** Acres: **776.0** Option: **Limited**
 Lon: **157:53:02.6** Start Date: **06/11** Area: **SWS**
 Owner: **State** Unit: **AKAKS-Alaska-Other**
227 Name: **Bakbuk Creek** Cause: **Lightning**

Last Report: 06/28 -248.0 Acreage Change Since 06/23
MAA8 Lat: **62:01:40.8** Status: **U/C** Acres: **5,084.0** Option: **Full**
932224 Lon: **161:33:04.7** Start Date: **06/11** Area: **GAD**
 Owner: **BLM** Unit: **AKADD-Anchorage Field Office**
224 Name: **Kuyukutuk River** Cause: **Lightning**

Crew: Midnight Suns IHC Type: IHC Assigned: 06/12

Last Report: 06/15 0.0 Acreage Change Since 06/14
L99U Lat: **66:56:48.3** Status: **U/U** Acres: **22.8** Option: **Limited**
931221 Lon: **155:02:16.8** Start Date: **06/10** Area: **GAD**
 Owner: **County** Unit: **AKAKS-Northwest Arctic Borough**
221 Name: **Lake Minakokosa** Cause: **Human**

Last Report: 06/28 11,277.0 Acreage Change Since 06/26
L987 Lat: **65:14:37.6** Status: **U/U** Acres: **80,907.0** Option: **Limited**
 Lon: **160:06:06.5** Start Date: **06/10** Area: **GAD**
 Owner: **BLM** Unit: **AKADD-Anchorage Field Office**
218 Name: **North River** Cause: **Lightning**

These fires are currently in monitor status. Monitoring schedules are based on defined timeframes, but are dependent on available resources, and weather conditions. When monitoring occurs, information will be updated.

Daily Report From: 06/29 -3,750.8 Acreage Change Since 06/25

L98W Lat: **65:19:31.2** Status: **U/U** Acres: **1,049.2** Option: **Limited**
 Lon: **142:33:16.6** Start Date: **06/10** Area: **UYD**
 Owner: **NPS** Unit: **AKYCP-Yukon-Charley Rivers National Preserve**
217 Name: **Yukon Charley** Cause: **Lightning**

9VS flew reconnaissance and observed no change in size, 60% active, interior smoldering on the south end of the fire in light spruce with low rates of spread and no observed flame. Fire is currently hung up on an old burn scar to the north. Fire progression is concentrated to the south end of the fire with no progression to the north.

Last Report: 06/26 0.0 Acreage Change Since 06/13

L98V Lat: **64:59:06.4** Status: **U/C** Acres: **21.4** Option: **Full**
 Lon: **161:39:25.6** Start Date: **06/10** Area: **GAD**
 Owner: **ANCSA** Unit: **AKVLN-Elim Native Corporation**
216 Name: **Darby Mtns** Cause: **Lightning**

Daily Report From: 06/29 649.0 Acreage Change Since 06/25

L976 Lat: **65:48:07.9** Status: **U/U** Acres: **6,149.0** Option: **Limited**
 Lon: **145:48:30.6** Start Date: **06/09** Area: **UYD**
 Owner: **BLM** Unit: **AKEID-Steese National Conservation Area**
212 Name: **Marr** Cause: **Lightning**

Acreage update from VIIRS Images.

Last Report: 06/09 1.3 Acreage On 06/09

L975 Lat: **65:53:09.6** Status: **U/U** Acres: **1.3** Option: **Limited**
 Lon: **152:00:31.0** Start Date: **06/09** Area: **TAD**
 Owner: **BLM** Unit: **AKCYD-Central Yukon Field Office**
211 Name: **Trouble Mountain** Cause: **Lightning**

Last Report: 06/11 -3.6 Acreage Change Since 06/10

L97L Lat: **63:50:06.0** Status: **U/U** Acres: **200.0** Option: **Full**
 Lon: **160:30:52.9** Start Date: **06/09** Area: **GAD**
 Owner: **ANCSA** Unit: **AKVLN-Unalakleet Native Corporation**
207 Name: **South River Hills** Cause: **Lightning**

Daily Report From: 06/29 0.0 Acreage Change Since 06/25

MAN9 Lat: **65:18:13.7** Status: **U/U** Acres: **200.0** Option: **Limited**
911201 Lon: **146:35:20.1** Start Date: **06/08** Area: **FAS**
 Owner: **State** Unit: **AKAKS-Alaska-Other**
201 Name: **Cripple Creek** Cause: **Lightning**

Helitack attempted to fly fire 201 today but were turned around due to low visibility. The fire will be flown during the next operational period.

Last Report: 06/13 -2.1 Acreage Change Since 06/11

L96L Lat: **63:36:58.5** Status: **U/U** Acres: **112.9** Option: **Limited**
 Lon: **157:58:58.4** Start Date: **06/08** Area: **GAD**
 Owner: **USFWS** Unit: **AKINR-Innoko National Wildlife Refuge**
199 Name: **Innoko River** Cause: **Lightning**

These fires are currently in monitor status. Monitoring schedules are based on defined timeframes, but are dependent on available resources, and weather conditions. When monitoring occurs, information will be updated.

Last Report: 06/28 0.0 Acreage Change Since 06/22
L946 Lat: **60:21:50.5** Status: **U/C** Acres: **13.8** Option: **Full**
903191 Lon: **151:04:22.4** Start Date: **06/07** Area: **KKS**
 Owner: **USFWS** Unit: **AKKNR-Kenai National Wildlife Refuge**
191 Name: **Coal Creek** Cause: **Lightning**

Last Report: 06/06 0.1 Acreage On 06/06
L93Y Lat: **60:40:27.6** Status: **U/U** Acres: **0.1** Option: **Limited**
903186 Lon: **150:20:46.7** Start Date: **06/06** Area: **KKS**
 Owner: **USFWS** Unit: **AKKNR-Kenai National Wildlife Refuge**
186 Name: **Bear Lake** Cause: **Lightning**

Last Report: 06/09 0.0 Acreage Change Since 06/06
L93W Lat: **65:58:16.2** Status: **U/U** Acres: **19.7** Option: **Limited**
 Lon: **152:03:11.9** Start Date: **06/06** Area: **TAD**
 Owner: **BLM** Unit: **AKCYD-Central Yukon Field Office**
182 Name: **Gates** Cause: **Lightning**

Last Report: 06/28 0.0 Acreage Change Since 06/22
L92P Lat: **60:04:57.7** Status: **U/C** Acres: **126.0** Option: **Critical**
903179 Lon: **151:11:03.3** Start Date: **06/05** Area: **KKS**
 Owner: **State** Unit: **AKAKS-Alaska-Other**
179 Name: **Tustumena Lake** Cause: **Lightning**

Daily Report From: 06/29 0.0 Acreage Change Since 06/28
MCS3 Lat: **63:18:27.2** Status: **U/U** Acres: **41,468.0** Option: **Limited**
904174 Lon: **157:23:16.4** Start Date: **06/05** Area: **SWS**
PNMCS3 Owner: **State** Unit: **AKAKS-Alaska-Other**
174 Name: **Old Grouch Top** Cause: **Lightning**

The fire was flown by detection and mapping personnel who reported the fire perimeter 70% active. The fire was backing on the west and south with rank 1 fire behavior observed on the west and rank 2-3 on the south. The fire was running and torching on the northern perimeter with 3-5 ft. flame lengths and rank 2-3 fire behavior. Direction of spread is to the north, east and south with minimal spread to the west. The fire crossed the Dishna River, making a good run to the east.

Last Report: 06/09 0.0 Acreage Change Since 06/03
L9W2 Lat: **66:08:40.0** Status: **U/U** Acres: **0.1** Option: **Modified**
 Lon: **151:51:18.4** Start Date: **06/02** Area: **TAD**
 Owner: **USFWS** Unit: **AKKAR-Kanut National Wildlife Refuge**
164 Name: **Old Dummy Lake** Cause: **Lightning**

Last Report: 06/07 0.0 Acreage Change Since 06/02
L9PU Lat: **59:16:16.0** Status: **U/C** Acres: **4.0** Option: **Critical**
931154 Lon: **135:38:49.0** Start Date: **05/27** Area: **TNF**
PNL9PU Owner: **Private** Unit: **AKPRI-Private**
154 Name: **8.5 Mile** Cause: **Human**

These fires are currently in monitor status. Monitoring schedules are based on defined timeframes, but are dependent on available resources, and weather conditions. When monitoring occurs, information will be updated.

Last Report: 06/17 **0.0 Acreage Change Since 05/26**
L9GV Lat: **65:20:17.4** Status: **U/U** Acres: **1,661.0** Option: **Limited**
931132 Lon: **154:35:49.2** Start Date: **05/21** Area: **TAD**
 Owner: **State** Unit: **AKAKS-Alaska-Other**
132 Name: **Melozitna** Cause: **Lightning**

Last Report: 06/27 **0.0 Acreage Change Since 06/23**
L8P7 Lat: **63:54:22.7** Status: **U/U** Acres: **34,499.0** Option: **Limited**
932077 Lon: **146:00:07.6** Start Date: **04/30** Area: **MID**
PDL8P7 Owner: **DOD** Unit: **AKFWQ-Fort Wainwright, Donnelly TA**
077 Name: **Oregon Lakes** Cause: **Human**

Last Report: 01/01 **0.1 Acreage On 01/01**
KU13 Lat: **65:01:36.4** Status: **U/U** Acres: **0.1** Option: **Modified**
 Lon: **141:15:00.9** Start Date: **01/01** Area: **UYD**
 Owner: **ANCSA** Unit: **AKDYN-Doyon, Limited**
001 Name: **Windfall Mountain Overwinter** Cause: **Lightning**

Daily Report From: 06/29

0.0 Acreage Change Since 06/28

MCL9 Lat: **62:00:37.4** Status: **Out 06/29** Acres: **0.3** Option: **Full**
904404 Lon: **159:32:06.0** Start Date: **06/28** Area: **SWS**
PNMCL9 Owner: **ANCSA** Unit: **AKDYN-Doyon, Limited**
404 Name: **Egg** Cause: **Human**

The fire was declared out.

Daily Report From: 06/29

0.0 Acreage Change Since 06/24

MB48 Lat: **61:31:42.7** Status: **Out 06/29** Acres: **0.1** Option: **Critical**
901360 Lon: **149:53:01.7** Start Date: **06/23** Area: **MSS**
Owner: **State** Unit: **AKAKS-Alaska-Other**
360 Name: **Lighthouse** Cause: **Human**

Forestry engine crew M-66 checked the fire. They cold trailed the fire and finding no heat, called the fire out.

Daily Report From: 06/29

0.0 Acreage Change Since 06/28

MBS5 Lat: **64:05:30.0** Status: **Out 06/29** Acres: **21.8** Option: **Full**
931320 Lon: **150:42:33.1** Start Date: **06/21** Area: **TAD**
Owner: **State** Unit: **AKAKS-Alaska-Other**
320 Name: **Bearpaw** Cause: **Lightning**

Fire was called out at 1400 hours. All personnel released from incident.

Last Report: 05/01

2,755.0 Acreage Change Since 04/30

Lat: **63:56:02.4** Status: **RX** Acres: **13,611.0** Option: **NOENTRY**
Lon: **145:36:09.6** Start Date: **02/08** Area: **MID**
Owner: **DOD** Unit: **AKFWQ-Fort Wainwright**
Name: **MID MIPR 2019** Cause: **Human**

RX1

Last Report: 05/09

4.0 Acreage On 05/09

Lat: **63:54:01.5** Status: **RX** Acres: **4.0** Option: **Full**
Lon: **145:17:28.6** Start Date: **05/09** Area: **DAS**
Owner: **State** Unit: **AKAKS-Alaska-Other**
Name: **BISON RX** Cause: **Human**

912DRX**DRX**

CURRENTLY ASSIGNED TYPE 1, 2, AND 2IA CREWS IN ALASKA

▼ Req Status: Ferry, Filled, Pending, Tentative Release AND Inc Type: Fire - Wildfire AND Inc GACC Org Name: Alaska Interagency Coordination Center AND Filled Catalog Item Name: Crew, Type 1, Crew, Type 2, Crew, Type 2 IA

↕ Filled Catalog Item Name: Ascending order

Inc Name: BLACK RIVER

Assignment Name	Filled Catalog Item Name ▲	Res Prov State	Inc Number	Mob ETA	Inc Type	Req Number	Res GACC Org Unit Code	Res Prov Org Unit Code	(Current Cognos Date\Time) - Mob ETD	Demob ETD	Lat Decimal	Long Decimal
CREW - T2 - K RIVER (AK-YTDC)	Crew, Type 2	AK	AK-UYD-000262	Jun 28, 2019	Fire - Wildfire	C-1	AK-ACC	AK-TAD	2 days		66.072499	-142.224443

1


Inc Name: BOUNDARY RIVER


Assignment Name	Filled Catalog Item Name ▲	Res Prov State	Inc Number	Mob ETA	Inc Type	Req Number	Res GACC Org Unit Code	Res Prov Org Unit Code	(Current Cognos Date\Time) - Mob ETD	Demob ETD	Lat Decimal	Long Decimal
CREW - T2 - CHEVAK #1 (AK-MSSC)	Crew, Type 2	AK	AK-TAS-913362	Jun 27, 2019	Fire - Wildfire	C-5	AK-ACC	AK-SWS	3 days		62.859444	-142.236666
CREW - T2 - UPPER KALSAG (AK-MSSC)	Crew, Type 2	AK	AK-TAS-913362	Jun 24, 2019	Fire - Wildfire	C-2	AK-ACC	AK-SWS	6 days		62.859444	-142.236666
CREW - T2IA - Eastern MT Interagency Crew (MT-LEC)	Crew, Type 2 IA	MT	AK-TAS-913362	Jun 27, 2019	Fire - Wildfire	C-1	MT-NRC	MT-NCD	3 days		62.859444	-142.236666
CREW - T2IA - GREAT NORTHERN (MT-KIC)	Crew, Type 2 IA	MT	AK-TAS-913362	Jun 27, 2019	Fire - Wildfire	C-4	MT-NRC	MT-FNF	3 days		62.859444	-142.236666

4


Inc Name: CARIBOU CREEK

CURRENTLY ASSIGNED TYPE 1, 2, AND 2IA CREWS IN ALASKA

 Req Status: Ferry, Filled, Pending, Tentative Release AND Inc Type: Fire - Wildfire AND Inc GACC Org Name: Alaska Interagency Coordination Center AND Filled Catalog Item Name: Crew, Type 1, Crew, Type 2, Crew, Type 2 IA


 Filled Catalog Item Name: Ascending order

Inc Name: CARIBOU CREEK


Assignment Name	Filled Catalog Item Name 	Res Prov State	Inc Number	Mob ETA	Inc Type	Req Number	Res GACC Org Unit Code	Res Prov Org Unit Code	(Current Cognos Date\Time) - Mob ETD	Demob ETD	Lat Decimal	Long Decimal
CREW - T1 - Chena IHC (AK-ACC)	Crew, Type 1	AK	AK-FAS-911255	Jun 16, 2019	Fire - Wildfire	C-1	AK-ACC	AK-AKD	13 days		64.989999	-146.965277
CREW - T1 - LOS PADRES IHC (CA-LPCC)	Crew, Type 1	CA	AK-FAS-911255	Jun 22, 2019	Fire - Wildfire	C-9	CA-OSCC	CA-LPF	8 days		64.989999	-146.965277
CREW - T2 - Fairbanks 2 (AK-FASC)	Crew, Type 2	AK	AK-FAS-911255	Jun 16, 2019	Fire - Wildfire	C-2	AK-ACC	AK-FAS	13 days		64.989999	-146.965277
CREW - T2 - YUKON FLATS (AK-YTDC)	Crew, Type 2	AK	AK-FAS-911255	Jun 21, 2019	Fire - Wildfire	C-8	AK-ACC	AK-UYD	9 days		64.989999	-146.965277
CREW - T2IA - REDDING (CA-ONCC)	Crew, Type 2 IA	CA	AK-FAS-911255	Jun 26, 2019	Fire - Wildfire	C-13	CA-ONCC	CA-ONC	4 days		64.989999	-146.965277
CREW - T2IA - SRV #10 (OR-VAC)	Crew, Type 2 IA	OR	AK-FAS-911255		Fire - Wildfire	C-16	OR-NWC	OR-VAD			64.989999	-146.965277
CREW - T2IA - Tanana Chiefs (AK-TASC)	Crew, Type 2 IA	AK	AK-FAS-911255	Jun 17, 2019	Fire - Wildfire	C-4	AK-ACC	AK-TAS	13 days		64.989999	-146.965277
CREW - T2IA - WHITE MOUNTAIN (AK-FASC)	Crew, Type 2 IA	AK	AK-FAS-911255	Jun 19, 2019	Fire - Wildfire	C-5	AK-ACC	AK-FAS	11 days		64.989999	-146.965277


8

Inc Name: CHRISTIAN RIVER


Assignment Name	Filled Catalog Item Name 	Res Prov State	Inc Number	Mob ETA	Inc Type	Req Number	Res GACC Org Unit Code	Res Prov Org Unit Code	(Current Cognos Date\Time) - Mob ETD	Demob ETD	Lat Decimal	Long Decimal
CREW - T1 - Sawtooth IHC (ID-SCC)	Crew, Type 1	ID	AK-UYD-000379	Jun 28, 2019	Fire - Wildfire	C-2	UT-GBC	ID-STF	2 days		67.492777	-145.396666
CREW - T2 - North Star	Crew, Type 2	AK	AK-		Fire -	C-3	AK-ACC	AK-AKD			67.492777	-145.396666

CURRENTLY ASSIGNED TYPE 1, 2, AND 2IA CREWS IN ALASKA

 Req Status: Ferry, Filled, Pending, Tentative Release AND Inc Type: Fire - Wildfire AND Inc GACC Org Name: Alaska Interagency Coordination Center AND Filled Catalog Item Name: Crew, Type 1, Crew, Type 2, Crew, Type 2 IA


 Filled Catalog Item Name: Ascending order

Inc Name: CHRISTIAN RIVER

Assignment Name	Filled Catalog Item Name 	Res Prov State	Inc Number	Mob ETA	Inc Type	Req Number	Res GACC Org Unit Code	Res Prov Org Unit Code	(Current Cognos Date\Time) - Mob ETD	Demob ETD	Lat Decimal	Long Decimal
(AK-ACC)			UYD-000379		Wildfire							


2

Inc Name: EAGLE

Assignment Name	Filled Catalog Item Name 	Res Prov State	Inc Number	Mob ETA	Inc Type	Req Number	Res GACC Org Unit Code	Res Prov Org Unit Code	(Current Cognos Date\Time) - Mob ETD	Demob ETD	Lat Decimal	Long Decimal
CREW - T1 - TAHOE IHC (CA-TNF) (CA-GVCC)	Crew, Type 1	CA	AK-UYD-000355	Jun 26, 2019	Fire - Wildfire	C-1	CA-ONCC	CA-TNF	4 days		64.7575	-141.013888
CREW - T2IA - Diamond Mountain IHC (CA-SIFC)	Crew, Type 2 IA	CA	AK-UYD-000355	Jun 26, 2019	Fire - Wildfire	C-2	CA-ONCC	CA-NOD	4 days		64.7575	-141.013888

2


Inc Name: HADWEENZIC RIVER

Assignment Name	Filled Catalog Item Name 	Res Prov State	Inc Number	Mob ETA	Inc Type	Req Number	Res GACC Org Unit Code	Res Prov Org Unit Code	(Current Cognos Date\Time) - Mob ETD	Demob ETD	Lat Decimal	Long Decimal
CREW - T1 - Midnight Sun IHC (AK-ACC)	Crew, Type 1	AK	AK-UYD-000337	Jun 26, 2019	Fire - Wildfire	C-1	AK-ACC	AK-AKD	4 days		66.607777	-146.554444

1


Inc Name: IKSGIZA

CURRENTLY ASSIGNED TYPE 1, 2, AND 2IA CREWS IN ALASKA

 Req Status: Ferry, Filled, Pending, Tentative Release AND Inc Type: Fire - Wildfire AND Inc GACC Org Name: Alaska Interagency Coordination Center AND Filled Catalog Item Name: Crew, Type 1, Crew, Type 2, Crew, Type 2 IA


 Filled Catalog Item Name: Ascending order

Inc Name: IKSGIZA

Assignment Name	Filled Catalog Item Name 	Res Prov State	Inc Number	Mob ETA	Inc Type	Req Number	Res GACC Org Unit Code	Res Prov Org Unit Code	(Current Cognos Date\Time) - Mob ETD	Demob ETD	Lat Decimal	Long Decimal
CREW - T2IA - DEVILS CANYON (WY-CDC)	Crew, Type 2 IA	WY	AK-TAD-000318	Jun 26, 2019	Fire - Wildfire	C-1	CO-RMC	WY-WBD	4 days		64.75	-150.349166


1

Inc Name: NINETYEIGHT CREEK

Assignment Name	Filled Catalog Item Name 	Res Prov State	Inc Number	Mob ETA	Inc Type	Req Number	Res GACC Org Unit Code	Res Prov Org Unit Code	(Current Cognos Date\Time) - Mob ETD	Demob ETD	Lat Decimal	Long Decimal
CREW - T2 - MINTO (AK-YTDC)	Crew, Type 2	AK	AK-MID-000391	Jun 28, 2019	Fire - Wildfire	C-5	AK-ACC	AK-TAD	2 days		64.595833	-146.204722
CREW - T2IA - BOISE NF CREW 8 (ID-BDC)	Crew, Type 2 IA	ID	AK-MID-000391	Jun 27, 2019	Fire - Wildfire	C-1	UT-GBC	ID-BOF	3 days		64.595833	-146.204722

2

Inc Name: SHOVEL CREEK

Assignment Name	Filled Catalog Item Name 	Res Prov State	Inc Number	Mob ETA	Inc Type	Req Number	Res GACC Org Unit Code	Res Prov Org Unit Code	(Current Cognos Date\Time) - Mob ETD	Demob ETD	Lat Decimal	Long Decimal
CREW - T1 - BOISE IHC (ID-BDC)	Crew, Type 1	ID	AK-FAS-911319	Jun 28, 2019	Fire - Wildfire	C-5009	UT-GBC	ID-BOF	2 days		64.986666	-148.415277
CREW - T1 - Chief Mountain IHC (MT-BFAC)	Crew, Type 1	MT	AK-FAS-911319	Jun 22, 2019	Fire - Wildfire	C-1	MT-NRC	MT-BFA	8 days		64.986666	-148.415277
CREW - T1 - GOLDEN EAGLES IHC (CA-MVIC)	Crew, Type 1	CA	AK-FAS-911319	Jun 22,	Fire - Wildfire	C-4	CA-OSCC	CA-SYC	8 days		64.986666	-148.415277

CURRENTLY ASSIGNED TYPE 1, 2, AND 2IA CREWS IN ALASKA

 Req Status: Ferry, Filled, Pending, Tentative Release AND Inc Type: Fire - Wildfire AND Inc GACC Org Name: Alaska Interagency Coordination Center AND Filled Catalog Item Name: Crew, Type 1, Crew, Type 2, Crew, Type 2 IA

 Filled Catalog Item Name: Ascending order

Inc Name: SHOVEL CREEK												
Assignment Name	Filled Catalog Item Name 	Res Prov State	Inc Number	Mob ETA	Inc Type	Req Number	Res GACC Org Unit Code	Res Prov Org Unit Code	(Current Cognos Date\Time) - Mob ETD	Demob ETD	Lat Decimal	Long Decimal
				2019								
CREW - T1 - Helena IHC (MT-HDC)	Crew, Type 1	MT	AK-FAS-911319	Jun 26, 2019	Fire - Wildfire	C-5004	MT-NRC	MT-HLF	4 days		64.986666	-148.415277
CREW - T1 - Pioneer Peak IHC (AK-MSSC)	Crew, Type 1	AK	AK-FAS-911319	Jun 26, 2019	Fire - Wildfire	C-10	AK-ACC	AK-MSS	4 days		64.986666	-148.415277
CREW - T1 - TRUCKEE IHC (CA-TNF) (CA-GVCC)	Crew, Type 1	CA	AK-FAS-911319	Jun 26, 2019	Fire - Wildfire	C-5002	CA-ONCC	CA-TNF	4 days		64.986666	-148.415277
CREW - T1 - Lewis & Clark IHC (MT-GDC)	Crew, Type 1	MT	AK-FAS-911319	Jun 22, 2019	Fire - Wildfire	C-5006	MT-NRC	MT-HLF	8 days		64.986666	-148.415277
CREW - T2 - Kusilvak (AK-GADC)	Crew, Type 2	AK	AK-FAS-911319	Jun 22, 2019	Fire - Wildfire	C-2	AK-ACC	AK-GAD	8 days		64.986666	-148.415277
CREW - T2 - SOUTHWEST #1 (AK-MSSC)	Crew, Type 2	AK	AK-FAS-911319	Jun 25, 2019	Fire - Wildfire	C-11	AK-ACC	AK-SWS	5 days		64.986666	-148.415277
CREW - T1 - Crane Valley Hotshots IHC (CA-SICC)	Crew, Type 2 IA	CA	AK-FAS-911319	Jun 22, 2019	Fire - Wildfire	C-8	CA-OSCC	CA-SNF	8 days		64.986666	-148.415277
CREW - T1 - IDAHO PANHANDLE IHC (ID-CDC)	Crew, Type 2 IA	ID	AK-FAS-911319	Jun 22, 2019	Fire - Wildfire	C-7	MT-NRC	ID-IPF	8 days		64.986666	-148.415277
CREW - T2IA - BILLINGS CREW #1	Crew, Type 2 IA	MT	AK-	Jun	Fire -	C-5003	MT-NRC	MT-BID	4 days		64.986666	-148.415277

CURRENTLY ASSIGNED TYPE 1, 2, AND 2IA CREWS IN ALASKA

▼ Req Status: Ferry, Filled, Pending, Tentative Release AND Inc Type: Fire - Wildfire AND Inc GACC Org Name: Alaska Interagency Coordination Center AND Filled Catalog Item Name: Crew, Type 1, Crew, Type 2, Crew, Type 2 IA

↕ Filled Catalog Item Name: Ascending order

Inc Name: SHOVEL CREEK


Assignment Name	Filled Catalog Item Name ▲	Res Prov State	Inc Number	Mob ETA	Inc Type	Req Number	Res GACC Org Unit Code	Res Prov Org Unit Code	(Current Cognos Date\Time) - Mob ETD	Demob ETD	Lat Decimal	Long Decimal
(MT-BDC)			FAS-911319	26, 2019	Wildfire							
CREW - T2IA - PAYETTE REGULARS (ID-PAC)	Crew, Type 2 IA	ID	AK-FAS-911319	Jun 28, 2019	Fire - Wildfire	C-5008	UT-GBC	ID-PAF	2 days		64.986666	-148.415277
CREW - T2IA - SOUTHERN IDAHO INTERAGENCY (ID-SCC)	Crew, Type 2 IA	ID	AK-FAS-911319	Jun 28, 2019	Fire - Wildfire	C-5007	UT-GBC	ID-STF	2 days		64.986666	-148.415277


14

Inc Name: SWAN LAKE

Assignment Name	Filled Catalog Item Name ▲	Res Prov State	Inc Number	Mob ETA	Inc Type	Req Number	Res GACC Org Unit Code	Res Prov Org Unit Code	(Current Cognos Date\Time) - Mob ETD	Demob ETD	Lat Decimal	Long Decimal
CREW - T1 - BAKER RIVER IHC (WA-PSC)	Crew, Type 1	WA	AK-KKS-903181	Jun 24, 2019	Fire - Wildfire	C-13	OR-NWC	WA-MSF	6 days		60.630554	-150.437777
CREW - T1 - LAKEVIEW IHC (OR-LFC)	Crew, Type 1	OR	AK-KKS-903181	Jun 19, 2019	Fire - Wildfire	C-9	OR-NWC	OR-KFD	11 days		60.630554	-150.437777
CREW - T1 - La Grande IHC (OR-BMC)	Crew, Type 1	OR	AK-KKS-903181	Jun 24, 2019	Fire - Wildfire	C-14	OR-NWC	OR-WWF	6 days		60.630554	-150.437777
CREW - T1 - Redmond IHC (OR-COC)	Crew, Type 1	OR	AK-KKS-903181	Jun 19, 2019	Fire - Wildfire	C-6	OR-NWC	OR-DEF	11 days		60.630554	-150.437777
CREW - T1 - VALE IHC (OR-VAC)	Crew, Type 1	OR	AK-KKS-903181	Jun 19, 2019	Fire - Wildfire	C-7	OR-NWC	OR-VAD	11 days		60.630554	-150.437777
CREW - T1 - WOLF CREEK	Crew, Type 1	OR	AK-	Jun 19,	Fire -	C-5	OR-NWC	OR-UPF	11 days		60.630554	-150.437777

CURRENTLY ASSIGNED TYPE 1, 2, AND 2IA CREWS IN ALASKA

 Req Status: Ferry, Filled, Pending, Tentative Release AND Inc Type: Fire - Wildfire AND Inc GACC Org Name: Alaska Interagency Coordination Center AND Filled Catalog Item Name: Crew, Type 1, Crew, Type 2, Crew, Type 2 IA


 Filled Catalog Item Name: Ascending order

Inc Name: SWAN LAKE

Assignment Name	Filled Catalog Item Name 	Res Prov State	Inc Number	Mob ETA	Inc Type	Req Number	Res GACC Org Unit Code	Res Prov Org Unit Code	(Current Cognos Date\Time) - Mob ETD	Demob ETD	Lat Decimal	Long Decimal
IHC (OR-RICC)			KKS-903181	2019	Wildfire							
CREW - T1 - Winema IHC (OR-LFC)	Crew, Type 1	OR	AK-KKS-903181	Jun 19, 2019	Fire - Wildfire	C-8	OR-NWC	OR-FWF	11 days		60.630554	-150.437777
CREW - T2 - DELTA #1 (AK-DASC)	Crew, Type 2	AK	AK-KKS-903181	Jun 21, 2019	Fire - Wildfire	C-10	AK-ACC	AK-DAS	9 days		60.630554	-150.437777
CREW - T2 - Kobuk Valley (AK-GADC)	Crew, Type 2	AK	AK-KKS-903181	Jun 20, 2019	Fire - Wildfire	C-12	AK-ACC	AK-GAD	10 days		60.630554	-150.437777
CREW - T2 - YUKON (AK-KIDC)	Crew, Type 2	AK	AK-KKS-903181	Jun 16, 2019	Fire - Wildfire	C-4	AK-ACC	AK-KKS	14 days		60.630554	-150.437777
CREW - T2 - Yukon-Koyukuk (AK-GADC)	Crew, Type 2	AK	AK-KKS-903181	Jun 20, 2019	Fire - Wildfire	C-11	AK-ACC	AK-GAD	10 days		60.630554	-150.437777
CREW - T2IA - Grand Ronde Tribes (OR-EIC)	Crew, Type 2 IA	OR	AK-KKS-903181	Jun 24, 2019	Fire - Wildfire	C-16	OR-NWC	OR-GRT	6 days		60.630554	-150.437777
CREW - T2IA - OWF Entiat (WA-CWC)	Crew, Type 2 IA	WA	AK-KKS-903181	Jun 24, 2019	Fire - Wildfire	C-17	OR-NWC	WA-OWF	6 days		60.630554	-150.437777

13


Inc Name: TRACTOR TRAIL 2


Assignment Name	Filled Catalog Item Name 	Res Prov State	Inc Number	Mob ETA	Inc Type	Req Number	Res GACC Org Unit Code	Res Prov Org Unit Code	(Current Cognos Date\Time) - Mob ETD	Demob ETD	Lat Decimal	Long Decimal
CREW - T2IA - FOLSOM LAKE (CA-CICC)	Crew, Type 2 IA	CA	AK-UYD-000348	Jun 26, 2019	Fire - Wildfire	C-1	CA-ONCC	CA-CND	3 days		66.309722	-144.053055

1

CURRENTLY ASSIGNED TYPE 1, 2, AND 2IA CREWS IN ALASKA

 Req Status: Ferry, Filled, Pending, Tentative Release AND Inc Type: Fire - Wildfire AND Inc GACC Org Name: Alaska Interagency Coordination Center AND Filled Catalog Item Name: Crew, Type 1, Crew, Type 2, Crew, Type 2 IA

 Filled Catalog Item Name: Ascending order

Inc Name: TRACTOR TRAIL 2												
Assignment Name	Filled Catalog Item Name 	Res Prov State	Inc Number	Mob ETA	Inc Type	Req Number	Res GACC Org Unit Code	Res Prov Org Unit Code	(Current Cognos Date \ Time) - Mob ETD	Demob ETD	Lat Decimal	Long Decimal
49												