

Alaska Interagency Coordination Center
Situation Report
Monday - 07/22/2019

Wildland Fires	New	Out	Active	Merged	YTD Fires	YTD Acres
Alaska Fire Service (AFS)	2	0	123	2	220	1,316,405.0
GAD (Galena Zone)	0	0	45	1	80	125,932.9
MID (Military)	0	0	6	0	43	50,591.3
TAD (Tanana Zone)	1	0	28	1	38	267,199.5
UYD (Upper Yukon Zone)	1	0	44	0	59	872,681.3
State of Alaska (DOF)	3	2	93	5	313	661,334.8
CRS (Copper River)	0	0	7	0	19	2,870.4
DAS (Delta)	0	0	2	0	15	15,031.9
FAS (Fairbanks)	0	0	12	0	40	50,896.0
KKS (Kenai)	1	1	4	0	51	102,212.6
MSS (AnchorageMatSu Area)	1	1	7	0	72	530.2
SWS (Southwest)	0	0	56	5	100	445,474.1
TAS (Tok)	1	0	5	0	16	44,319.6
Forest Service (USFS)	0	0	4	0	27	10.0
CGF (Chugach)	0	0	2	0	6	1.0
TNF (Tongass)	0	0	2	0	21	9.0
Statewide Totals	5	2	220	7	560	1,977,749.8

Active Wildfires:

Protection Summary:	CRI	FUL	MOD	LIM	NoEntry	TOTAL
AFS Protection:	4	12	25	84	0	125
DOF Protection:	6	23	11	57	0	97
USFS Protection:	0	2	2	0	0	4
Protection Totals:	10	37	38	141	0	226

Active Fires Status Summary

	Staffed		Unstaffed	
	Contained (S/C)	Uncontained (S/U)	Contained (U/C)	Uncontained (U/U)
AFS Protection:	1	11	6	104
DOF Protection:	1	11	11	68
USFS Protection:	0	0	2	1
Status Totals:	2	22	19	173

Active Fires Acreage Summary

	Acres	Acreage Change
5 New	3.7	
23 Staffed	533,535.5	148,397.0
192 Monitor	1,337,437.3	108,441.5
2 Out	0.5	0.0
2 Prescribed	13,615.0	2,759.0
224 Fires	Total Acres: 1,884,592.0	

Prescribed Fires

	YTD Fires	YTD Acres	New	Active	Out Yesterday
Military	2	15,165.0	0	1	0
State of Alaska	1	4.0	0	1	0
Fuels Management Totals:	3	15,169.0	0	2	0

Cause Summary For All Fires (Includes Merged Fires But Not Prescribed Fires)

No Cause Entered:	3	3.2 Acres
Unknown:	2	1,870.0 Acres
Human:	226	36,453.9 Acres
Lightning:	322	1,841,998.1 Acres
Undetermined:	9	4,470.2 Acres
Total:	562	1,884,795.4 Acres

Daily Report From: 07/21

0.1 Acreage On 07/21

MGR0 Lat: **63 27.5567** Status: Acres: **0.1** Option: **Full**
913642 Lon: **143 10.1750** Start Date: **07/21** Area: **TAS**
 Owner: **BIA** Unit: **AKAKA-Native Allotments**
642 Name: **Wolf Lake 2** Cause: **Human**

Fire reported as smoldering and creeping with moderate spread potential. Crews completed saw line around perimeter at 23:15.

Daily Report From: 07/21

0.3 Acreage On 07/21

MGQ9 Lat: **64 51.1467** Status: **U/U** Acres: **0.3** Option: **Limited**
 Lon: **154 21.5517** Start Date: **07/21** Area: **TAD**
 Owner: **USFWS** Unit: **AKNOR-Nowitna National Wildlife Refuge**
641 Name: **Junekaket Creek** Cause: **Lightning**

Fire reported by AA-35E, currently .25 acres, 75% active burning in tundra, fire plots in Limited.

Daily Report From: 07/21

0.2 Acreage On 07/21

MGR2 Lat: **62 20.5590** Status: **S/U** Acres: **0.2** Option: **Full**
901640 Lon: **150 29.6560** Personnel: **9** Start Date: **07/21** Area: **MSS**
 Owner: **State** Unit: **AKAKS-University of Alaska**
640 Name: **Moose Creek** Cause: **Lightning**

Fire was reported by a private pilot to Talkeetna Flight Service 10-15 miles west of Talkeetna. Fire was .25 acres, smoldering in mixed spruce and hardwood on a 45% slope. Helitack and one engine were dispatched. A squad from the Mat Su crew was shuttled out to the fire from Talkeetna in 117AM and M-68 assisted with LZ and manifesting. Personnel will remain overnight on the fire.

Daily Report From: 07/21

3.0 Acreage On 07/21

MGP7 Lat: **66 15.6367** Status: Acres: **3.0** Option: **Critical**
 Lon: **145 53.9517** Start Date: **07/21** Area: **UYD**
 Owner: **ANCSA** Unit: **AKVLN-Tihteet' aii, Incorporated**
639 Name: **West Birch Creek** Cause:

Very spotty burn, fire spotted north of the creek. Estimate fire to be 15 acres if you encompass all the spots.

Daily Report From: 07/21

0.1 Acreage On 07/21

MGP1 Lat: **60 22.4617** Status: Acres: **0.1** Option: **Limited**
903638 Lon: **150 11.2267** Start Date: **07/21** Area: **KKS**
PNMGP1 Owner: **USFWS** Unit: **AKKNR-Kenai National Wildlife Refuge**
638 Name: **Pipe Creek** Cause: **Undetermined**

OSL spotted a smoke on the south side of Skilak Lake.

NO Daily Reports**Cornucopia Complex**

No Daily Acreage Reported

MF9J Lat: **67 00.4088** Status: Acres: **0.1** Option: **Limited**
 Lon: **147 15.4152** Start Date: **07/20** Area: **UYD**
 Owner: **USFWS** Unit: **AKYFR-Yukon Flats National Wildlife Refuge**
899 Name: **Cornucopia Complex** Cause:

Daily Report From: 07/20

Part of Cornucopia Complex

No Acreage Change Since 07/18

MF5J Lat: **66 55.2833** Status: **U/U** Acres: **0.1** Option: **Limited**
 Lon: **147 17.8680** Start Date: **07/18** Area: **UYD**
 Owner: **USFWS** Unit: **AKYFR-Yukon Flats National Wildlife Refuge**
622 Name: **Sixty-One Mountain 1** Cause: **Lightning**

Sixty-One Mountain 1, along with 9 other fires, has been complexed in to the Cornucopia Complex. NIMO Team to take command July 22nd.

Daily Report From: 07/21

Part of Cornucopia Complex

54.9 Acreage Change Since 07/20

MF5E Lat: **66 59.8000** Status: **U/U** Acres: **55.0** Option: **Limited**
 Lon: **148 18.7980** Start Date: **07/18** Area: **UYD**
 Owner: **USFWS** Unit: **AKYFR-Yukon Flats National Wildlife Refuge**
621 Name: **Trail Creek** Cause: **Lightning**

Updated acres.

Daily Report From: 07/20

Part of Cornucopia Complex

No Acreage Change Since 07/17

MF2N Lat: **67 20.9000** Status: **U/U** Acres: **0.1** Option: **Limited**
931602 Lon: **147 13.8660** Start Date: **07/17** Area: **UYD**
 Owner: **State** Unit: **AKAKS-Alaska-Other**
602 Name: **The Woodsman** Cause: **Lightning**

Incident has been complexed in to the Cornucopia Complex. NIMO Team to take command July 22nd.

Daily Report From: 07/21

Part of Cornucopia Complex

32.6 Acreage Change Since 07/20

MF2G Lat: **67 20.9000** Status: **U/U** Acres: **40.6** Option: **Modified**
931601 Lon: **147 02.6340** Start Date: **07/17** Area: **UYD**
 Owner: **State** Unit: **AKAKS-Alaska-Other**
601 Name: **Coal River** Cause: **Lightning**

Updated acres.

Daily Report From: 07/21

Part of Cornucopia Complex

No Acreage Change Since 07/20

MF08 Lat: **67 12.1166** Status: **U/U** Acres: **300.0** Option: **Modified**
 Lon: **147 14.2500** Start Date: **07/17** Area: **UYD**
 Owner: **State** Unit: **AKAKS-Alaska-Other**
594 Name: **Thazzik Mountain** Cause: **Lightning**

Updated acres.

Daily Report From: 07/21

Part of Cornucopia Complex

398.0 Acreage Change Since 07/20

MF02 Lat: **66 51.0500** Status: **U/U** Acres: **545.0** Option: **Limited**
 Lon: **148 25.4160** Start Date: **07/15** Area: **UYD**
 Owner: **USFWS** Unit: **AKYFR-Yukon Flats National Wildlife Refuge**
573 Name: **Pitka** Cause: **Lightning**

Updated acres.

Daily Report From: 07/21

Part of Cornucopia Complex

No Acreage Change Since 07/20

MF01 Lat: **67 22.2800** Status: **S/U** Acres: **143.0** Option: **Modified**
932572 Lon: **146 44.1967** Personnel: **56** Start Date: **07/15** Area: **UYD**
 Owner: **USFWS** Unit: **AKARR-Arctic National Wildlife Refuge**
572 Name: **East Fork Chandalar** Cause: **Lightning**

Incident has been complexed in to the Cornucopia Complex. NIMO Team to take command July 22nd.

Daily Report From: 07/21 **Part of Cornucopia Complex** 1,193.0 Acreage Change Since 07/20

MEP9 Lat: 66 26.4667 Status: S/U Acres: 4,937.0 Option: Full
932493 Lon: 147 10.6983 Personnel: 48 Start Date: 07/11 Area: UYD
 Owner: ANCSA Unit: AKDYN-Doyon, Limited
493 Name: Tony Slough Cause: Lightning

updated acres

Daily Report From: 07/21 **Chalkyitsik Complex** 0.1 Acreage On 07/21

MEB0 Lat: 66 32.7267 Status: S/U Acres: 0.1 Option: Modified
 Lon: 143 03.5683 Start Date: 07/09 Area: UYD
 Owner: USFWS Unit: AKYFR-Yukon Flats National Wildlife Refuge
466 Name: Chalkyitsik Complex Cause:

Firing operations continued today to gradually back the fire to the indirect control lines to the east and south Chalkyitsik. This will eventually tie the fire into Ohtig Lake. Personnel secured and mopped-up the indirect line between the Black River and Chahalie Lake which is protecting allotments and structures in that area. Personnel also secured the 4 structure sites in the Black River corridor where the fire had burned past the last few days. Point protection continued on additional sites further upstream on the Black River and on sites in the Little Black corridor. Complex Total Acres- 42,2023.

Daily Report From: 07/21 **Part of Chalkyitsik Complex** 596.0 Acreage Change Since 07/20

MC57 Lat: 66 32.2933 Status: U/U Acres: 27,319.0 Option: Limited
 Lon: 141 40.5967 Start Date: 07/02 Area: UYD
 Owner: BLM Unit: AKEID-Eastern Interior Field Office
424 Name: Tettjajik Creek Cause: Lightning

Acres updated.

Daily Report From: 07/20 **Part of Chalkyitsik Complex** 23,581.0 Acreage Change Since 07/19

MCS7 Lat: 66 29.3700 Status: U/U Acres: 113,534.0 Option: Modified
932407 Lon: 143 34.1750 Start Date: 06/29 Area: UYD
 Owner: ANCSA Unit: AKDYN-Doyon, Limited
407 Name: Bearnose Hill Cause: Lightning

Acres updated. Fire behavior remained extreme and is expected to merge with the Frozen Calf fire. Point protection measures continue to be taken on structures between the two fires.

Daily Report From: 07/21 **Part of Chalkyitsik Complex** 6,528.0 Acreage Change Since 07/20

MB2L Lat: 66 50.6490 Status: U/U Acres: 202,174.0 Option: Limited
 Lon: 142 56.3040 Start Date: 06/24 Area: UYD
 Owner: USFWS Unit: AKARR-Arctic National Wildlife Refuge
367 Name: Frozen Calf Cause: Lightning

Acres updated.

Daily Report From: 07/21 **Part of Cornucopia Complex** No Acreage Change Since 07/20

MBZ7 Lat: 66 58.8300 Status: S/U Acres: 11,000.0 Option: Limited
 Lon: 146 34.2550 Personnel: 87 Start Date: 06/22 Area: UYD
 Owner: USFWS Unit: AKYFR-Yukon Flats National Wildlife Refuge
349 Name: Chandalar River Cause: Lightning

High winds caused the fire to remain active with some flare ups. Resources continue to assess and protect allotments.

Daily Report From: 07/20 **Part of Chalkyitsik Complex** 8,279.0 Acreage Change Since 07/19

MBZ6 Lat: 66 18.5917 Status: U/U Acres: 78,996.0 Option: Limited
931348 Lon: 144 03.1983 Start Date: 06/22 Area: UYD
 Owner: State Unit: AKAKS-Alaska-Other
348 Name: Tractor Trail 2 Cause: Lightning

Acres updated. The fire continues to be active on the E and NW flanks, with the NW side burning in to a 2006 burn scar and may moderate spread to the NW.

Daily Report From: 07/21

Part of Cornucopia Complex**653.0 Acreage Change Since 07/20****MBY1**Lat: **66 36.4806**

Status: S/U

Acres: **54,953.0**Option: **Limited****932337**Lon: **146 33.2820**Personnel: **169**Start Date: **06/22**Area: **UYD**Owner: **USFWS**Unit: **AKYFR-Yukon Flats National Wildlife Refuge****337**Name: **Hadweenzie River**Cause: **Lightning**

Updated acres.

Daily Report From: 07/21

No Acreage Change Since 07/20

MF45 Lat: **65 04.5833** Status: S/U Acres: **45.0** Option: **Full**
931619 Lon: **152 21.0000** Personnel: **36** Start Date: **07/18** Area: **TAD**
 Owner: **State** Unit: **AKAKS-Alaska-Other**
619 Name: **Boney Creek** Cause: **Lightning**

Green pockets in interior of fire with isolated torching. Considerable amounts of slash. Good progress on containment lines. Improving lines and initiated mop-up to 100 feet plus further in areas of greater heat. Saw work should be done by tomorrow. Mop-up should be done by Wednesday.

Daily Report From: 07/21

No Acreage Change Since 07/20

MF4D Lat: **64 42.0000** Status: S/U Acres: **135.0** Option: **Full**
931616 Lon: **155 16.0017** Personnel: **77** Start Date: **07/18** Area: **TAD**
 Owner: **State** Unit: **AKAKS-Alaska-Other**
616 Name: **Little Creek** Cause: **Lightning**

Heavy fuel concentrations adding difficulty to control and mop-up. Heavy saw work in progress. Close to 100% of the fire is plumbed.

Daily Report From: 07/21

No Acreage Change Since 07/20

MFW9 Lat: **67 08.8860** Status: S/C Acres: **16.8** Option: **Full**
 Lon: **146 31.6860** Personnel: **8** Start Date: **07/16** Area: **UYD**
 Owner: **ANCSA** Unit: **AKVLN-Venetie Indian And Neets Ai Corporation**
585 Name: **Crater Creek** Cause: **Lightning**

Fire contained at 2200, personnel likely to demobilize in morning 7/22

Daily Report From: 07/21

No Acreage Change Since 07/20

ME3M Lat: **66 54.1100** Status: S/U Acres: **8,297.2** Option: **Modified**
932535 Lon: **156 21.3550** Personnel: **38** Start Date: **07/12** Area: **GAD**
 Owner: **ANCSA** Unit: **AKNAN-NANA Regional Corporation, Incorporated**
535 Name: **Mauneluk River** Cause: **Lightning**

The fire received little precipitation. Plan to burn out towards the west when/if things dry out. Fire behavior included smoldering backing and creeping. Securing around the allotments and structures.

Daily Report From: 07/21

6,500.0 Acreage Change Since 07/20

ME3F Lat: **62 03.9000** Status: S/U Acres: **11,200.0** Option: **Modified**
904534 Lon: **158 19.0667** Personnel: **22** Start Date: **07/12** Area: **SWS**
PNME3F Owner: **State** Unit: **AKAKS-Alaska-Other**
534 Name: **Smith Creek** Cause: **Lightning**

Fire personnel continued to mop up around the structures. A recon flight identified a repeater tower in the fire vicinity, point protection was put in place at that location.

Daily Report From: 07/21

No Acreage Change Since 07/20

MEZ2 Lat: **64 13.6833** Status: S/U Acres: **896.0** Option: **Full**
911508 Lon: **149 22.1333** Personnel: **168** Start Date: **07/11** Area: **FAS**
PNMEZ2 Owner: **Private** Unit: **AKPRI-Private**
508 Name: **Kobe** Cause: **Human**

Fire behavior reported to be minimal with creeping and smoldering. Strong winds caused burned snags to fall at an increasing rate. No critical needs.

Daily Report From: 07/21

No Acreage Change Since 07/20

MEL9 Lat: **61 35.0833** Status: S/U Acres: **9,573.0** Option: **Full**
904490 Lon: **158 54.4000** Personnel: **21** Start Date: **07/10** Area: **SWS**
PNMEL9 Owner: **ANCSA** Unit: **AKVLN-Kuskokwim Corporation**
490 Name: **Kolmakof Hills** Cause: **Lightning**

Fire personnel worked to improve structure protection around the identified cabins today. A recon was completed to assess other values in the area.

Daily Report From: 07/21 **286.5 Acreage Change Since 07/20**
MEL8 Lat: **61 45.2666** Status: S/U Acres: **3,384.5** Option: **Modified**
904487 Lon: **157 22.1833** Personnel: **26** Start Date: **07/10** Area: **SWS**
PNMEL8 Owner: **ANCSA** Unit: **AKCAN-Calista Corporation**
487 Name: **McCally Creek** Cause: **Lightning**

Fire personnel worked to improve point protection today. A recon flight is scheduled for 7/22 to further assess values.

Daily Report From: 07/21 **-2,002.0 Acreage Change Since 07/20**
MEL1 Lat: **65 37.4667** Status: S/U Acres: **13,498.0** Option: **Limited**
Lon: **150 01.9983** Personnel: **87** Start Date: **07/10** Area: **TAD**
Owner: **BLM** Unit: **AKCYD-Central Yukon Field Office**
485 Name: **Grouse Creek** Cause: **Lightning**

Fire was much more active today. Progressing further to the east. Three separate columns and smoky in the area. One or two more allotments may have been impacted by fire. Order placed for two additional type one crews. Continuing to monitor nearby #576 Garnet fire. That fire is six miles from two active mine sites including Steves mine. Updated acres.

Daily Report From: 07/21 **258.0 Acreage Change Since 07/20**
MD9R Lat: **63 13.6166** Status: S/U Acres: **1,100.0** Option: **Modified**
904464 Lon: **154 52.4333** Personnel: **68** Start Date: **07/09** Area: **SWS**
PNMD9R Owner: **State** Unit: **AKAKS-Alaska-Other**
464 Name: **Hidden Creek** Cause: **Lightning**

Fire personnel completed a recon and found the fire was 50% active and is backing and smoldering on the southwest corner. The fire had not progressed to the east or north but continues to move south and southwest. The Southwest IA Squad was demobilized and the Southwest #2 Crew was mobilized.

Daily Report From: 07/21 **No Acreage Change Since 07/20**
MD8S Lat: **61 48.8833** Status: S/C Acres: **126.0** Option: **Full**
914461 Lon: **145 33.0333** Personnel: **42** Start Date: **07/08** Area: **CRS**
PNMD8S Owner: **ANCSA** Unit: **AKAHN-Ahtna, Incorporated**
461 Name: **Klutina River** Cause: **Human**

Per IC: No new activity, fire going for 100% contained. All resources released.

Daily Report From: 07/21 **No Acreage Change Since 07/20**
MC8B Lat: **62 07.3500** Status: S/U Acres: **367.0** Option: **Critical**
901429 Lon: **149 59.2166** Personnel: **14** Start Date: **07/03** Area: **MSS**
PNMC8B Owner: **Private** Unit: **AKPRI-Private**
429 Name: **Montana Creek** Cause: **Undetermined**

Resources will continue to mop up the fire area and are rehabbing the west edge of the dozer line. An excavator was added to help rehab.

Daily Report From: 07/21 **No Acreage Change Since 07/20**
MCT8 Lat: **64 08.7000** Status: S/U Acres: **15,000.0** Option: **Full**
912409 Lon: **146 16.8667** Personnel: **70** Start Date: **06/29** Area: **DAS**
PNMCT8 Owner: **State** Unit: **AKAKS-Alaska-Other**
409 Name: **Rainbow 2** Cause: **Lightning**

On the northern flank, personnel have been inserted to begin mopping the perimeter edge to prevent fire growth to the Community of Richardson Clear with water support from aerial resources.

Daily Report From: 07/21 **No Acreage Change Since 07/20**
MB77 Lat: **63 29.9994** Status: S/U Acres: **46,294.0** Option: **Limited**
932389 Lon: **151 44.9700** Personnel: **3** Start Date: **06/26** Area: **TAD**
Owner: **NPS** Unit: **AKDEP-Denali National Park**
389 Name: **Foraker** Cause: **Lightning**

Mostly clear skies. Area is drying out. Will fly recon tomorrow.

Daily Report From: 07/21 **145,197.5 Acreage Change Since 07/20**
MBT1 Lat: **65 41.9500** Status: S/U Acres: **173,467.0** Option: **Limited**
931324 Lon: **148 21.5520** Personnel: **84** Start Date: **06/21** Area: **UYD**
PNMBT1 Owner: **State** Unit: **AKAKS-Alaska-Other**
324 Name: **Hess Creek** Cause: **Lightning**

Wyoming Type 3 Team 2, Willy Watsabaugh IC, assumed command of the fire at 0700 today.
 Fire continues to be active on the northeast corner. Updated acres

Daily Report From: 07/21 **No Acreage Change Since 07/20**
MB4R Lat: **64 52.4382** Status: S/U Acres: **15,963.0** Option: **Limited**
911323 Lon: **146 33.3222** Personnel: **6** Start Date: **06/21** Area: **FAS**
PNMB4R Owner: **State** Unit: **AKAKS-Alaska-Other**
323 Name: **Nugget Creek** Cause: **Lightning**

Transfer of command to IC Prax. No change in fire activity.

Daily Report From: 07/21 **No Acreage Change Since 07/20**
MBS4 Lat: **64 59.2164** Status: S/U Acres: **21,309.0** Option: **Full**
911319 Lon: **148 24.9170** Personnel: **412** Start Date: **06/21** Area: **FAS**
PNMBS4 Owner: **State** Unit: **AKAKS-Alaska-Other**
319 Name: **Shovel Creek** Cause: **Lightning**

Fire is reporting minimal activity with creeping, smoldering and isolated torching. No critical needs. Moderated weather conditions have decreased the potential for spread and reduced threat to values at risk.

Daily Report From: 07/21 **-2,496.0 Acreage Change Since 07/20**
MBP5 Lat: **66 18.3500** Status: S/U Acres: **39,804.0** Option: **Modified**
 Lon: **153 25.8660** Personnel: **8** Start Date: **06/21** Area: **TAD**
 Owner: **BLM** Unit: **AKCYD-Central Yukon Field Office**
312 Name: **Bergman Creek** Cause: **Lightning**

Personnel assigned to fire consist of helicopter module based out of Bettles. No report from the fire. Updated acres.

Daily Report From: 07/21 **No Acreage Change Since 07/20**
L92Q Lat: **60 37.8334** Status: S/U Acres: **102,027.0** Option: **Limited**
903181 Lon: **150 26.2667** Personnel: **341** Start Date: **06/05** Area: **KKS**
PNL92Q Owner: **USFWS** Unit: **AKKNR-Kenai National Wildlife Refuge**
181 Name: **Swan Lake** Cause: **Lightning**

Fuels and fire indices remain above normal seasonal conditions. Fire progression and spread have been assessed in areas of concern, and long term strategic objectives continue to be evaluated and developed. In the event eastwardly progression of the fire continues, a plan is in place to address fire spread in the Chickaloon, Thurman, and Mystery Creek drainages.

Containment lines in Division A, K, and R continue to hold. Fire activity is minimal in these areas and personnel continue to mop-up and strengthen lines. Some re-burn is occurring in Division A making mop-up efforts more difficult. Suppression supplies are being removed from the line.

Resurrection Pass has been brushed and is completed as a possible contingency line.

Structure assessments are completed, with the Kenai Peninsula Borough evacuation plans in place.

Remote structures and pipeline values are prepped and have sprinklers in place. Point protection preparations are completed and remain in place for the East and West Swan Lake Cabins in the Chugach National Forest. The Trapper Joe Cabin an MM 50.5 valve riser are protected with sprinkler systems, and the Harry Johnson Cabin is wrapped and has sprinklers in place.

Support of initial attack efforts continue as requested by the local unit.

Alaska State Troopers and local US Fish & Wildlife Service Enforcement Officers are patrolling and serving as security patrols along the Sterling Highway.

These fires are currently in monitor status. Monitoring schedules are based on defined timeframes, but are dependent on available resources, and weather conditions. When monitoring occurs, information will be updated.

Last Report: 07/20 2.0 Acreage On 07/20
MGG2 Lat: **66 38.2667** Status: **U/U** Acres: **2.0** Option: **Limited**
 Lon: **158 00.3367** Start Date: **07/20** Area: **GAD**
 Owner: **USFWS** Unit: **AKSWR-Selawik National Wildlife Refuge**
635 Name: **Rabbit River 2** Cause: **Lightning**

Last Report: 07/20 1.0 Acreage On 07/20
MGG1 Lat: **66 41.8833** Status: **U/U** Acres: **1.0** Option: **Modified**
 Lon: **158 05.0400** Start Date: **07/18** Area: **GAD**
 Owner: **USFWS** Unit: **AKSWR-Selawik National Wildlife Refuge**
634 Name: **Rabbit River** Cause: **Lightning**

Last Report: 07/20 0.1 Acreage On 07/20
MGF2 Lat: **64 47.6736** Status: **U/U** Acres: **0.1** Option: **Limited**
 Lon: **152 36.2760** Start Date: **07/20** Area: **TAD**
 Owner: **BLM** Unit: **AKCYD-Central Yukon Field Office**
633 Name: **Worm Lake** Cause: **Lightning**

Last Report: 07/20 40.0 Acreage On 07/20
MGD5 Lat: **67 14.7817** Status: **U/U** Acres: **40.0** Option: **Limited**
 Lon: **142 49.1167** Start Date: **07/16** Area: **UYD**
 Owner: **USFWS** Unit: **AKARR-Arctic National Wildlife Refuge**
632 Name: **Colleen River** Cause: **Lightning**

Last Report: 07/19 0.3 Acreage On 07/19
MF8H Lat: **62 44.0780** Status: **U/U** Acres: **0.3** Option: **Limited**
914631 Lon: **145 53.6650** Start Date: **07/19** Area: **CRS**
 Owner: **State** Unit: **AKAKS-Alaska-Other**
631 Name: **Crescent** Cause: **Lightning**

Last Report: 07/20 No Acreage Change Since 07/19
MF77 Lat: **61 11.3738** Status: **U/U** Acres: **572.0** Option: **Limited**
904630 Lon: **158 21.6545** Start Date: **07/19** Area: **SWS**
PNNMF77 Owner: **State** Unit: **AKAKS-Alaska-Other**
630 Name: **Holokuk Ridge** Cause: **Lightning**

Daily Report From: 07/21 No Acreage Change Since 07/20
MF95 Lat: **61 25.8490** Status: **U/C** Acres: **1.0** Option: **Critical**
901627 Lon: **149 47.9940** Start Date: **07/19** Area: **MSS**
PNNMF95 Owner: **Private** Unit: **AKPRI-Private**
627 Name: **Point Mac** Cause: **Lightning**

Fire was check today and the peat was still recording temperatures of 110-120 degrees. Remains in monitor status

Last Report: 07/19 No Acreage Change Since 07/18
MF57 Lat: **64 05.4900** Status: **U/C** Acres: **0.1** Option: **Critical**
912625 Lon: **145 39.9860** Start Date: **07/18** Area: **DAS**
 Owner: **Private** Unit: **AKPRI-Private**
625 Name: **North Eielson Holdover #2** Cause: **Human**

These fires are currently in monitor status. Monitoring schedules are based on defined timeframes, but are dependent on available resources, and weather conditions. When monitoring occurs, information will be updated.

Last Report: 07/18 0.1 Acreage On 07/18
MF5R Lat: **65 11.4966** Status: **U/U** Acres: **0.1** Option: **Limited**
931624 Lon: **153 18.6240** Start Date: **07/18** Area: **TAD**
 Owner: **State** Unit: **AKAKS-Alaska-Other**
624 Name: **Buster Creek** Cause: **Lightning**

Daily Report From: 07/21 115.4 Acreage Change Since 07/18
MF5L Lat: **67 08.9800** Status: **U/U** Acres: **115.5** Option: **Limited**
 Lon: **141 24.7250** Start Date: **07/18** Area: **UYD**
 Owner: **USFWS** Unit: **AKARR-Arctic National Wildlife Refuge**
623 Name: **Upper Salmon Trout** Cause: **Lightning**

Updated acres.

Daily Report From: 07/21 318.4 Acreage Change Since 07/18
MF48 Lat: **66 45.5958** Status: **U/U** Acres: **318.5** Option: **Limited**
 Lon: **141 32.5020** Start Date: **07/18** Area: **UYD**
 Owner: **USFWS** Unit: **AKARR-Arctic National Wildlife Refuge**
620 Name: **Southern Salmon Trout River** Cause: **Lightning**

Updated acres.

Daily Report From: 07/21 No Acreage Change Since 07/20
MF90 Lat: **61 04.7954** Status: **U/U** Acres: **0.1** Option: **Limited**
901618 Lon: **149 39.0478** Start Date: **07/18** Area: **MSS**
PNMF90 Owner: **State** Unit: **AKAKS-Alaska-Other**
618 Name: **Flat Top** Cause: **Human**

Fire remains in monitor status.

Last Report: 07/20 No Acreage Change Since 07/19
MF4A Lat: **64 20.0000** Status: **U/U** Acres: **225.3** Option: **Limited**
931615 Lon: **150 16.0000** Start Date: **07/18** Area: **TAD**
 Owner: **State** Unit: **AKAKS-Alaska-Other**
615 Name: **Toklat River** Cause: **Lightning**

Last Report: 07/17 1.0 Acreage On 07/17
MF3K Lat: **66 42.0042** Status: **U/U** Acres: **1.0** Option: **Limited**
 Lon: **154 48.9660** Start Date: **07/17** Area: **GAD**
 Owner: **NPS** Unit: **AKGAP-Gates of the Arctic National Preserve**
614 Name: **Norutak Hills** Cause: **Lightning**

Last Report: 07/17 0.1 Acreage On 07/17
MF3J Lat: **60 55.4800** Status: **U/C** Acres: **0.1** Option: **Full**
 Lon: **149 30.6850** Start Date: **07/17** Area: **CGF**
P0MF3J Owner: **USFS** Unit: **AKCGF-Chugach National Forest**
613 Name: **Mile 12** Cause: **Human**

These fires are currently in monitor status. Monitoring schedules are based on defined timeframes, but are dependent on available resources, and weather conditions. When monitoring occurs, information will be updated.

Daily Report From: 07/21 **105.0 Acreage Change Since 07/20**
MGE5 Lat: **61 52.0333** Status: **U/U** Acres: **505.0** Option: **Limited**
914611 Lon: **146 23.5834** Start Date: **07/17** Area: **CRS**
 Owner: **State** Unit: **AKAKS-Alaska-Other**
611 Name: **Tokaina 2** Cause: **Lightning**

Fire was mapped today at 505 acres. The values at risk were identified and located on High Lake. Planning to staff and initiate structure protection beginning 7/22.

Last Report: 07/19 **20.0 Acreage Change Since 07/18**
914608 Lat: **61 53.7630** Status: **U/U** Acres: **35.0** Option: **Limited**
 Lon: **146 18.8980** Start Date: **07/17** Area: **CRS**
 Owner: **State** Unit: **AKAKS-Alaska-Other**
608 Name: **Tokaina Creek** Cause: **Lightning**

Last Report: 07/19 **1,575.0 Acreage Change Since 07/18**
MF39 Lat: **61 49.2000** Status: **U/U** Acres: **2,125.0** Option: **Limited**
914606 Lon: **144 34.2000** Start Date: **07/17** Area: **CRS**
PN Owner: **NPS** Unit: **AKWSP-Wrangell-St. Elias National Park and Preserve**
606 Name: **Chetaslina** Cause: **Lightning**

Last Report: 07/18 **No Acreage Change Since 07/17**
MF28 Lat: **65 18.0978** Status: **U/U** Acres: **0.1** Option: **Limited**
 Lon: **142 05.5500** Start Date: **07/17** Area: **UYD**
 Owner: **NPS** Unit: **AKYCP-Yukon-Charley Rivers National Preserve**
605 Name: **Glen Creek Cabin** Cause: **Unknown**

Daily Report From: 07/21 **400.0 Acreage Change Since 07/17**
MF22 Lat: **64 49.0038** Status: **U/U** Acres: **550.0** Option: **Limited**
931604 Lon: **155 52.9680** Start Date: **07/17** Area: **GAD**
 Owner: **State** Unit: **AKAKS-Alaska-Other**
604 Name: **Bear Creek** Cause: **Lightning**

Air attack 35E observed the fire and reported it at 550 acres. The fire is backing in hardwoods and spruce spreading east to west.

Last Report: 07/17 **0.1 Acreage On 07/17**
MF2T Lat: **55 28.0151** Status: **U/U** Acres: **0.1** Option: **Modified**
 Lon: **133 07.4494** Start Date: **07/17** Area: **TNF**
P0MF2T Owner: **ANCSA** Unit: **AKVLN-Shaan-Seet, Incorporated**
603 Name: **PORT BAGIAL** Cause: **Human**

Last Report: 07/17 **0.5 Acreage On 07/17**
MF1V Lat: **65 15.3983** Status: **U/U** Acres: **0.5** Option: **Modified**
 Lon: **156 32.6150** Start Date: **07/16** Area: **GAD**
 Owner: **USFWS** Unit: **AKKUR-Koyukuk National Wildlife Refuge**
599 Name: **Holtnaktna Creek 3** Cause: **Lightning**

These fires are currently in monitor status. Monitoring schedules are based on defined timeframes, but are dependent on available resources, and weather conditions. When monitoring occurs, information will be updated.

Daily Report From: 07/21 1,060.8 Acreage Change Since 07/17
MF09 Lat: **65 32.0667** Status: **U/U** Acres: **1,060.9** Option: **Limited**
Lon: **154 17.5317** Start Date: **07/17** Area: **TAD**
Owner: **BLM** Unit: **AKCYD-Central Yukon Field Office**
597 Name: **Melozitna River** Cause: **Lightning**

Updated acres.

Last Report: 07/17 0.1 Acreage On 07/17
MF04 Lat: **65 07.0044** Status: **U/U** Acres: **0.1** Option: **Limited**
Lon: **161 59.9580** Start Date: **07/17** Area: **GAD**
Owner: **BLM** Unit: **AKADD-Anchorage Field Office**
596 Name: **Salmon Creek** Cause: **Lightning**

Daily Report From: 07/21 1,828.9 Acreage Change Since 07/17
MF06 Lat: **66 54.7483** Status: **U/U** Acres: **1,829.0** Option: **Limited**
Lon: **141 13.8833** Start Date: **07/17** Area: **UYD**
Owner: **USFWS** Unit: **AKARR-Arctic National Wildlife Refuge**
595 Name: **Salmon Trout** Cause: **Lightning**

Updated acres.

Last Report: 07/17 7.9 Acreage Change Since 07/16
MF00 Lat: **65 08.3310** Status: **U/U** Acres: **8.0** Option: **Modified**
Lon: **157 31.5720** Start Date: **07/16** Area: **GAD**
Owner: **USFWS** Unit: **AKKUR-Koyukuk National Wildlife Refuge**
593 Name: **Koyukuk River** Cause: **Lightning**

Last Report: 07/17 No Acreage Change Since 07/16
MF0P Lat: **65 18.7700** Status: **U/U** Acres: **5.0** Option: **Modified**
Lon: **156 30.6233** Start Date: **07/16** Area: **GAD**
Owner: **USFWS** Unit: **AKKUR-Koyukuk National Wildlife Refuge**
592 Name: **Holtnakatna Creek** Cause: **Lightning**

Last Report: 07/16 25.0 Acreage On 07/16
MF0G Lat: **65 19.0117** Status: **U/U** Acres: **25.0** Option: **Limited**
Lon: **157 19.9933** Start Date: **07/16** Area: **GAD**
Owner: **USFWS** Unit: **AKKUR-Koyukuk National Wildlife Refuge**
590 Name: **Louis Lake** Cause: **Lightning**

Last Report: 07/17 56.5 Acreage Change Since 07/16
MF0N Lat: **65 06.6306** Status: **U/U** Acres: **56.6** Option: **Modified**
Lon: **161 00.7260** Start Date: **07/16** Area: **GAD**
Owner: **ANCSA** Unit: **AKVLN-Koyuk Native Corporation**
588 Name: **Alameda Creek** Cause: **Lightning**

Last Report: 07/16 10.0 Acreage On 07/16
MF0F Lat: **65 16.0033** Status: **U/U** Acres: **10.0** Option: **Limited**
Lon: **157 03.9967** Start Date: **07/16** Area: **GAD**
Owner: **USFWS** Unit: **AKKUR-Koyukuk National Wildlife Refuge**
587 Name: **Nogadeneoda Lake** Cause: **Lightning**

These fires are currently in monitor status. Monitoring schedules are based on defined timeframes, but are dependent on available resources, and weather conditions. When monitoring occurs, information will be updated.

Last Report: 07/18 No Acreage Change Since 07/17
MFQ1 Lat: **63 51.0138** Status: **U/U** Acres: **145.0** Option: **Full**
932581 Lon: **160 25.9980** Start Date: **07/15** Area: **GAD**
 Owner: **ANCSA** Unit: **AKVLN-Unalakleet Native Corporation**
581 Name: **Rabbit** Cause: **Lightning**

Last Report: 07/18 No Acreage Change Since 07/15
911580 Lat: **64 48.1620** Status: **U/U** Acres: **2.0** Option: **Limited**
 Lon: **145 59.8000** Start Date: **07/15** Area: **FAS**
 Owner: **State** Unit: **AKAKS-Alaska-Other**
580 Name: **Wheeler Ridge** Cause: **Lightning**

Last Report: 07/16 No Acreage Change Since 07/15
MFP6 Lat: **66 51.4200** Status: **U/U** Acres: **20.0** Option: **Modified**
 Lon: **155 53.6467** Start Date: **07/15** Area: **GAD**
 Owner: **NPS** Unit: **AKGAP-Gates of the Arctic National Preserve**
578 Name: **Killak** Cause: **Lightning**

Last Report: 07/19 No Acreage Change Since 07/15
MFN6 Lat: **64 38.2000** Status: **U/U** Acres: **20.0** Option: **Limited**
911577 Lon: **149 50.0600** Start Date: **07/15** Area: **FAS**
PNMFN6 Owner: **State** Unit: **AKAKS-Alaska-Other**
577 Name: **Black Bear** Cause: **Lightning**

Daily Report From: 07/21 398.7 Acreage Change Since 07/20
MFN2 Lat: **65 21.7400** Status: **U/U** Acres: **3,998.7** Option: **Limited**
 Lon: **150 26.8617** Start Date: **07/15** Area: **TAD**
 Owner: **ANCSA** Unit: **AKDYN-Doyon, Limited**
576 Name: **Garnet Creek** Cause: **Lightning**

Updated acres

Last Report: 07/15 33.0 Acreage On 07/15
MFL6 Lat: **65 27.3630** Status: **U/U** Acres: **33.0** Option: **Limited**
 Lon: **146 05.6280** Start Date: **07/15** Area: **UYD**
 Owner: **State** Unit: **AKAKS-Alaska-Other**
571 Name: **Batchelor Creek** Cause: **Lightning**

Last Report: 07/16 0.9 Acreage Change Since 07/15
MFL1 Lat: **66 55.8900** Status: **U/U** Acres: **1.0** Option: **Modified**
 Lon: **156 13.3433** Start Date: **07/15** Area: **GAD**
 Owner: **State** Unit: **AKAKS-Alaska-Other**
569 Name: **Mauneluk River 2** Cause: **Lightning**

Daily Report From: 07/21 405.9 Acreage Change Since 07/16
MFF4 Lat: **65 58.4640** Status: **U/U** Acres: **471.9** Option: **Limited**
 Lon: **144 46.1100** Start Date: **07/15** Area: **UYD**
 Owner: **USFWS** Unit: **AKYFR-Yukon Flats National Wildlife Refuge**
567 Name: **Preacher Creek** Cause: **Lightning**

Updated acres.

These fires are currently in monitor status. Monitoring schedules are based on defined timeframes, but are dependent on available resources, and weather conditions. When monitoring occurs, information will be updated.

Last Report: 07/15 7.0 Acreage On 07/15
MFB9 Lat: **69 12.9960** Status: **U/U** Acres: **7.0** Option: **Limited**
Lon: **152 34.9920** Start Date: **07/14** Area: **TAD**
Owner: **ANCSA** Unit: **AKASN-Arctic Slope Regional Corporation**
565 Name: **Fossil Creek** Cause: **Lightning**

Last Report: 07/14 15.0 Acreage On 07/14
MFB8 Lat: **66 42.9967** Status: **U/U** Acres: **15.0** Option: **Limited**
Lon: **155 26.9950** Start Date: **07/14** Area: **GAD**
Owner: **NPS** Unit: **AKGAP-Gates of the Arctic National Preserve**
564 Name: **Lockwood Hills** Cause: **Lightning**

Last Report: 07/14 3.0 Acreage On 07/14
MFB6 Lat: **69 28.0000** Status: **U/U** Acres: **3.0** Option: **Limited**
Lon: **152 01.9850** Start Date: **07/14** Area: **GAD**
Owner: **BLM** Unit: **AKARD-National Petroleum Reserve - Alaska**
563 Name: **Umiat** Cause: **Lightning**

Last Report: 07/14 731.0 Acreage On 07/14
MFA7 Lat: **68 55.2006** Status: **U/U** Acres: **731.0** Option: **Limited**
Lon: **154 24.4740** Start Date: **07/14** Area: **TAD**
Owner: **State** Unit: **AKAKS-Alaska-Other**
561 Name: **Aupuk Creek** Cause: **Lightning**

Last Report: 07/14 300.0 Acreage On 07/14
MFA5 Lat: **65 23.2100** Status: **U/U** Acres: **300.0** Option: **Limited**
Lon: **158 03.7917** Start Date: **07/14** Area: **GAD**
Owner: **BLM** Unit: **AKADD-Anchorage Field Office**
560 Name: **Pitka River** Cause: **Lightning**

Last Report: 07/16 No Acreage Change Since 07/15
MFA6 Lat: **67 13.0164** Status: **U/C** Acres: **0.3** Option: **Limited**
Lon: **150 01.9620** Start Date: **07/14** Area: **UYD**
Owner: **BLM** Unit: **AKCYD-Central Yukon Field Office**
559 Name: **Slate Creek** Cause: **Lightning**

Last Report: 07/14 5.0 Acreage On 07/14
ME9H Lat: **63 15.3000** Status: **U/U** Acres: **5.0** Option: **Limited**
Lon: **158 37.4150** Start Date: **07/14** Area: **GAD**
Owner: **USFWS** Unit: **AKINR-Innoko National Wildlife Refuge**
556 Name: **Innoko River 2** Cause: **Lightning**

Last Report: 07/17 3.2 Acreage Change Since 07/16
ME85 Lat: **66 52.5936** Status: **U/U** Acres: **21.2** Option: **Full**
Lon: **151 33.0840** Start Date: **07/14** Area: **TAD**
Owner: **ANCSA** Unit: **AKVLN-Evansville, Incorporated**
555 Name: **South Base** Cause: **Lightning**

These fires are currently in monitor status. Monitoring schedules are based on defined timeframes, but are dependent on available resources, and weather conditions. When monitoring occurs, information will be updated.

Last Report: 07/20 -301.0 Acreage Change Since 07/18
ME8C Lat: **62 18.9000** Status: **U/U** Acres: **303.0** Option: **Limited**
904553 Lon: **158 13.3333** Start Date: **07/14** Area: **SWS**
PNME8C Owner: **BLM** Unit: **AKADD-Anchorage Field Office**
553 Name: **Iditarod River** Cause: **Lightning**

Last Report: 07/13 0.2 Acreage On 07/13
911552 Lat: **63 55.4420** Status: **U/U** Acres: **0.2** Option: **Limited**
Lon: **148 46.0690** Start Date: **07/13** Area: **FAS**
Owner: **State** Unit: **AKAKS-Alaska-Other**
552 Name: **Lignite Creek 19** Cause: **Lightning**

Last Report: 07/16 No Acreage Change Since 07/15
ME64 Lat: **62 27.8700** Status: **U/C** Acres: **7.2** Option: **Full**
904551 Lon: **157 58.0600** Start Date: **07/13** Area: **SWS**
PNME64 Owner: **ANCSA** Unit: **AKDYN-Doyon, Limited**
551 Name: **Boulder Creek** Cause: **Lightning**

Last Report: 07/13 5.0 Acreage On 07/13
ME63 Lat: **65 27.1260** Status: **U/U** Acres: **5.0** Option: **Limited**
Lon: **164 37.2000** Start Date: **07/13** Area: **GAD**
Owner: **State** Unit: **AKAKS-Alaska-Other**
550 Name: **Garfield Creek** Cause: **Lightning**

Last Report: 07/18 No Acreage Change Since 07/17
ME65 Lat: **63 05.2070** Status: **U/U** Acres: **0.1** Option: **Limited**
904549 Lon: **152 59.4020** Start Date: **07/13** Area: **SWS**
PNME65 Owner: **State** Unit: **AKAKS-Alaska-Other**
549 Name: **Dennis Creek** Cause: **Lightning**

Last Report: 07/20 8.2 Acreage Change Since 07/18
ME6T Lat: **65 39.9246** Status: **U/U** Acres: **139.7** Option: **Modified**
Lon: **155 54.5580** Start Date: **07/13** Area: **GAD**
Owner: **USFWS** Unit: **AKKUR-Koyukuk National Wildlife Refuge**
547 Name: **Nayuka River** Cause: **Lightning**

Last Report: 07/13 1.0 Acreage On 07/13
ME6F Lat: **68 08.3950** Status: **U/U** Acres: **1.0** Option: **Limited**
Lon: **160 45.3000** Start Date: **07/13** Area: **GAD**
Owner: **NPS** Unit: **AKNOP-Noatak National Preserve**
546 Name: **Kaluktavik River** Cause: **Lightning**

Last Report: 07/20 No Acreage Change Since 07/19
ME5K Lat: **61 33.6667** Status: **U/U** Acres: **1,531.4** Option: **Full**
904544 Lon: **158 29.3833** Start Date: **07/13** Area: **SWS**
PNME5K Owner: **ANCSA** Unit: **AKVLN-Kuskokwim Corporation**
544 Name: **Aghaluk Creek** Cause: **Lightning**

These fires are currently in monitor status. Monitoring schedules are based on defined timeframes, but are dependent on available resources, and weather conditions. When monitoring occurs, information will be updated.

Last Report: 07/13 25.0 Acreage On 07/13
ME5P Lat: **61 15.1130** Status: **U/U** Acres: **25.0** Option: **Limited**
904543 Lon: **159 01.9850** Start Date: **07/13** Area: **SWS**
PNME5P Owner: **State** Unit: **AKAKS-Alaska-Other**
543 Name: **Buckstock River** Cause: **Lightning**

Last Report: 07/18 No Acreage Change Since 07/15
ME5M Lat: **61 54.3850** Status: **U/U** Acres: **32.0** Option: **Modified**
904540 Lon: **158 23.6870** Start Date: **07/13** Area: **SWS**
PNME5M Owner: **State** Unit: **AKAKS-Alaska-Other**
540 Name: **Gemuna Creek** Cause: **Lightning**

Last Report: 07/20 No Acreage Change Since 07/14
ME43 Lat: **64 07.7004** Status: **U/U** Acres: **1,200.0** Option: **Limited**
931539 Lon: **158 03.9000** Start Date: **07/13** Area: **GAD**
Owner: **State** Unit: **AKAKS-Alaska-Other**
539 Name: **Little Mud River** Cause: **Lightning**

Last Report: 07/14 148.5 Acreage Change Since 07/13
ME4Z Lat: **65 55.2600** Status: **U/U** Acres: **158.5** Option: **Modified**
Lon: **156 29.4717** Start Date: **07/13** Area: **GAD**
Owner: **USFWS** Unit: **AKKUR-Koyukuk National Wildlife Refuge**
538 Name: **Tom Cook Slough 2** Cause: **Lightning**

Last Report: 07/20 No Acreage Change Since 07/16
ME3A Lat: **61 04.0150** Status: **U/U** Acres: **10.0** Option: **Limited**
904532 Lon: **156 26.5233** Start Date: **07/12** Area: **SWS**
PNME3A Owner: **State** Unit: **AKAKS-Alaska-Other**
532 Name: **Middle Hoholitna** Cause: **Lightning**

Last Report: 07/16 No Acreage Change Since 07/12
ME3G Lat: **61 12.6870** Status: **U/U** Acres: **15.0** Option: **Limited**
904531 Lon: **156 39.4030** Start Date: **07/12** Area: **SWS**
PNME3G Owner: **State** Unit: **AKAKS-Alaska-Other**
531 Name: **Hoholitna River** Cause: **Lightning**

Last Report: 07/16 No Acreage Change Since 07/13
ME3J Lat: **61 03.4575** Status: **U/U** Acres: **2.5** Option: **Limited**
904530 Lon: **157 25.7942** Start Date: **07/12** Area: **SWS**
PNME3J Owner: **State** Unit: **AKAKS-Alaska-Other**
530 Name: **Taylor Foothills** Cause: **Lightning**

Last Report: 07/16 No Acreage Change Since 07/12
ME3K Lat: **61 20.9230** Status: **U/U** Acres: **600.0** Option: **Limited**
904529 Lon: **156 54.6180** Start Date: **07/12** Area: **SWS**
PNME3K Owner: **State** Unit: **AKAKS-Alaska-Other**
529 Name: **Cotton Village** Cause: **Lightning**

These fires are currently in monitor status. Monitoring schedules are based on defined timeframes, but are dependent on available resources, and weather conditions. When monitoring occurs, information will be updated.

Last Report: 07/16 No Acreage Change Since 07/12
ME2Z Lat: **61 19.2976** Status: **U/U** Acres: **80.0** Option: **Limited**
904528 Lon: **156 42.0755** Start Date: **07/12** Area: **SWS**
PNME2Z Owner: **State** Unit: **AKAKS-Alaska-Other**
528 Name: **Hoholitna** Cause: **Lightning**

Last Report: 07/16 No Acreage Change Since 07/12
ME26 Lat: **61 17.9200** Status: **U/U** Acres: **2.0** Option: **Limited**
904527 Lon: **156 16.0200** Start Date: **07/12** Area: **SWS**
PNME26 Owner: **State** Unit: **AKAKS-Alaska-Other**
527 Name: **Diamond Peak** Cause: **Lightning**

Last Report: 07/14 977.9 Acreage Change Since 07/12
ME2L Lat: **65 57.5000** Status: **U/U** Acres: **978.0** Option: **Modified**
Lon: **156 30.4633** Start Date: **07/12** Area: **GAD**
Owner: **USFWS** Unit: **AKKUR-Koyukuk National Wildlife Refuge**
526 Name: **Tom Cook Slough** Cause: **Lightning**

Last Report: 07/14 2,093.0 Acreage Change Since 07/12
ME2D Lat: **65 32.3017** Status: **U/U** Acres: **2,103.0** Option: **Limited**
Lon: **157 29.2850** Start Date: **07/12** Area: **GAD**
Owner: **USFWS** Unit: **AKKUR-Koyukuk National Wildlife Refuge**
524 Name: **Hodatic River** Cause: **Lightning**

Last Report: 07/16 22.1 Acreage Change Since 07/13
ME2U Lat: **61 45.3700** Status: **U/U** Acres: **222.1** Option: **Full**
904523 Lon: **156 29.5200** Start Date: **07/12** Area: **SWS**
PNME2U Owner: **State** Unit: **AKAKS-Alaska-Other**
523 Name: **East Stoney River** Cause: **Lightning**

Last Report: 07/20 No Acreage Change Since 07/16
ME1W Lat: **61 28.2500** Status: **U/U** Acres: **29.0** Option: **Modified**
904521 Lon: **156 03.7000** Start Date: **07/12** Area: **SWS**
PNME1W Owner: **State** Unit: **AKAKS-Alaska-Other**
521 Name: **Tishimna Lake** Cause: **Lightning**

Last Report: 07/16 -64.0 Acreage Change Since 07/13
ME3U Lat: **61 53.7100** Status: **U/U** Acres: **786.0** Option: **Limited**
904519 Lon: **156 07.0100** Start Date: **07/12** Area: **SWS**
PNME3U Owner: **State** Unit: **AKAKS-Alaska-Other**
519 Name: **Swift River** Cause: **Lightning**

Last Report: 07/18 No Acreage Change Since 07/12
ME0L Lat: **59 23.7393** Status: **U/U** Acres: **20.0** Option: **Full**
904518 Lon: **154 16.9232** Start Date: **07/11** Area: **SWS**
PNME0L Owner: **State** Unit: **AKAKS-Alaska-Other**
518 Name: **Venturi Lake** Cause: **Lightning**

These fires are currently in monitor status. Monitoring schedules are based on defined timeframes, but are dependent on available resources, and weather conditions. When monitoring occurs, information will be updated.

Last Report: 07/20 No Acreage Change Since 07/16
ME0K Lat: **61 05.3560** Status: **U/U** Acres: **4,034.0** Option: **Limited**
904517 Lon: **156 16.8900** Start Date: **07/11** Area: **SWS**
PNME0K Owner: **State** Unit: **AKAKS-Alaska-Other**
517 Name: **Door Mountains** Cause: **Lightning**

Last Report: 07/20 No Acreage Change Since 07/18
ME0H Lat: **60 14.0520** Status: **U/U** Acres: **220.0** Option: **Limited**
904516 Lon: **156 31.0480** Start Date: **07/11** Area: **SWS**
PNME0H Owner: **State** Unit: **AKAKS-Alaska-Other**
516 Name: **Ethel Creek** Cause: **Lightning**

Last Report: 07/16 657.0 Acreage Change Since 07/13
ME0G Lat: **60 48.6708** Status: **U/U** Acres: **1,121.0** Option: **Limited**
904515 Lon: **157 24.9482** Start Date: **07/11** Area: **SWS**
PNME0G Owner: **State** Unit: **AKAKS-Alaska-Other**
515 Name: **Taylor Mountains** Cause: **Lightning**

Last Report: 07/16 122.0 Acreage Change Since 07/13
ME0F Lat: **61 00.7000** Status: **U/U** Acres: **156.0** Option: **Limited**
904514 Lon: **157 24.5000** Start Date: **07/11** Area: **SWS**
PNME0F Owner: **State** Unit: **AKAKS-Alaska-Other**
514 Name: **Spike Mountain** Cause: **Lightning**

Last Report: 07/16 2,078.0 Acreage Change Since 07/11
ME0B Lat: **61 14.1947** Status: **U/U** Acres: **2,678.0** Option: **Limited**
904513 Lon: **156 52.5938** Start Date: **07/11** Area: **SWS**
PNME0B Owner: **State** Unit: **AKAKS-Alaska-Other**
513 Name: **Little Titnuk** Cause: **Lightning**

Last Report: 07/12 4.3 Acreage Change Since 07/11
ME0C Lat: **64 56.7617** Status: **U/U** Acres: **4.4** Option: **Full**
932512 Lon: **157 59.2017** Start Date: **07/11** Area: **GAD**
Owner: **ANCSA** Unit: **AKDYN-Doyon, Limited**
512 Name: **Woodyard** Cause: **Lightning**

Last Report: 07/16 No Acreage Change Since 07/13
ME0A Lat: **61 25.5600** Status: **U/U** Acres: **3.0** Option: **Modified**
904511 Lon: **158 08.0633** Start Date: **07/11** Area: **SWS**
PNME0A Owner: **State** Unit: **AKAKS-Alaska-Other**
511 Name: **Holokik Mountain** Cause: **Lightning**

Last Report: 07/16 No Acreage Change Since 07/13
MEZ9 Lat: **61 07.9602** Status: **U/U** Acres: **209.0** Option: **Limited**
904510 Lon: **158 25.4780** Start Date: **07/11** Area: **SWS**
PNMEZ9 Owner: **State** Unit: **AKAKS-Alaska-Other**
510 Name: **Holokuk River** Cause: **Lightning**

These fires are currently in monitor status. Monitoring schedules are based on defined timeframes, but are dependent on available resources, and weather conditions. When monitoring occurs, information will be updated.

Last Report: 07/13 -12.0 Acreage Change Since 07/11
MEZ7 Lat: **61 13.8260** Status: **U/U** Acres: **23.0** Option: **Limited**
904509 Lon: **159 40.0040** Start Date: **07/11** Area: **SWS**
PNMEZ7 Owner: **BLM** Unit: **AKADD-Anchorage Field Office**
509 Name: **Discovery Creek** Cause: **Lightning**

Last Report: 07/18 No Acreage Change Since 07/15
MEZ0 Lat: **61 47.0291** Status: **U/U** Acres: **638.0** Option: **Modified**
904507 Lon: **159 14.0404** Start Date: **07/11** Area: **SWS**
PNMEZ0 Owner: **State** Unit: **AKAKS-Alaska-Other**
507 Name: **Molybdenum Mountains** Cause: **Lightning**

Last Report: 07/18 14.0 Acreage Change Since 07/15
MEY7 Lat: **61 44.3826** Status: **U/U** Acres: **2,433.0** Option: **Modified**
904506 Lon: **158 40.0741** Start Date: **07/11** Area: **SWS**
PNMEY7 Owner: **BLM** Unit: **AKADD-Anchorage Field Office**
506 Name: **Horn Foothills** Cause: **Lightning**

Last Report: 07/16 No Acreage Change Since 07/13
ME0M Lat: **62 06.7200** Status: **U/U** Acres: **45.0** Option: **Full**
904504 Lon: **156 15.0940** Start Date: **07/11** Area: **SWS**
PNME0M Owner: **State** Unit: **AKAKS-Alaska-Other**
504 Name: **West Devils Elbow** Cause: **Lightning**

Last Report: 07/20 867.0 Acreage Change Since 07/15
MEW5 Lat: **61 32.3100** Status: **U/U** Acres: **1,100.0** Option: **Full**
904501 Lon: **156 59.1500** Start Date: **07/11** Area: **SWS**
PNMEW5 Owner: **ANCSA** Unit: **AKVLN-Kuskokwim Corporation**
501 Name: **Beaver House Hill** Cause: **Lightning**

Last Report: 07/11 0.1 Acreage On 07/11
MET1 Lat: **64 15.1620** Status: **U/U** Acres: **0.1** Option: **Limited**
Lon: **141 55.5420** Start Date: **07/11** Area: **UYD**
Owner: **State** Unit: **AKAKS-Alaska-Other**
497 Name: **Wilson Creek** Cause: **Lightning**

Last Report: 07/19 No Acreage Change Since 07/18
MEU8 Lat: **62 07.5030** Status: **U/U** Acres: **7,500.0** Option: **Limited**
904496 Lon: **156 07.6660** Start Date: **07/11** Area: **SWS**
PNMEU8 Owner: **State** Unit: **AKAKS-Alaska-Other**
496 Name: **Devil's Elbow** Cause: **Lightning**

Last Report: 07/16 No Acreage Change Since 07/11
MES2 Lat: **61 20.7994** Status: **U/U** Acres: **50.0** Option: **Full**
904495 Lon: **157 07.1492** Start Date: **07/11** Area: **SWS**
PNMES2 Owner: **State** Unit: **AKAKS-Alaska-Other**
495 Name: **Titnuk Creek** Cause: **Lightning**

These fires are currently in monitor status. Monitoring schedules are based on defined timeframes, but are dependent on available resources, and weather conditions. When monitoring occurs, information will be updated.

Last Report: 07/11 0.1 Acreage On 07/11
MER2 Lat: **61 19.8000** Status: **U/U** Acres: **0.1** Option: **Limited**
Lon: **154 23.9760** Start Date: **07/11** Area: **TAD**
Owner: **BLM** Unit: **AKCYD-Central Yukon Field Office**
494 Name: **Lost River** Cause: **Lightning**

Last Report: 07/19 No Acreage Change Since 07/18
MEM0 Lat: **61 43.0300** Status: **U/U** Acres: **7,949.2** Option: **Limited**
904489 Lon: **157 35.5900** Start Date: **07/10** Area: **SWS**
PNMEM0 Owner: **BLM** Unit: **AKADD-Anchorage Field Office**
489 Name: **Fuller Creek** Cause: **Lightning**

Last Report: 07/20 -291.0 Acreage Change Since 07/19
MEL6 Lat: **61 49.2800** Status: **U/U** Acres: **309.0** Option: **Full**
904488 Lon: **157 30.0500** Start Date: **07/10** Area: **SWS**
PNMEL6 Owner: **ANCSA** Unit: **AKVLN-Kuskokwim Corporation**
488 Name: **Jump Peak** Cause: **Lightning**

Last Report: 07/18 1.5 Acreage Change Since 07/10
MEK9 Lat: **61 43.8700** Status: **U/U** Acres: **4.0** Option: **Limited**
914484 Lon: **144 15.0400** Start Date: **07/10** Area: **CRS**
Owner: **NPS** Unit: **AKWSP-Wrangell-St. Elias National Park and Preserve**
484 Name: **Long** Cause: **Lightning**

Daily Report From: 07/21 No Acreage Change Since 07/20
MEK8 Lat: **63 27.7667** Status: **U/C** Acres: **83.0** Option: **Full**
913483 Lon: **143 10.2500** Start Date: **07/10** Area: **TAS**
Owner: **ANCSA** Unit: **AKVLN-Tanacross, Incorporated**
483 Name: **Wolf Lake** Cause: **Undetermined**

Not staffed. Contained and Controlled. Last report unless significant activity occurs.

Daily Report From: 07/21 7,908.1 Acreage Change Since 07/15
MEK3 Lat: **67 17.1462** Status: **U/U** Acres: **8,826.7** Option: **Limited**
Lon: **143 07.7760** Start Date: **07/10** Area: **UYD**
Owner: **USFWS** Unit: **AKARR-Arctic National Wildlife Refuge**
482 Name: **Grayling Creek** Cause: **Lightning**

Updated acres.

Last Report: 07/18 No Acreage Change Since 07/10
MEK2 Lat: **61 02.7400** Status: **U/U** Acres: **149.3** Option: **Limited**
904481 Lon: **159 22.1320** Start Date: **07/10** Area: **SWS**
PNMEK2 Owner: **State** Unit: **AKAKS-Alaska-Other**
481 Name: **Pit Peak** Cause: **Lightning**

Last Report: 07/18 286.0 Acreage Change Since 07/10
MEM1 Lat: **61 07.1666** Status: **U/U** Acres: **436.0** Option: **Limited**
904480 Lon: **159 17.1334** Start Date: **07/10** Area: **SWS**
PNMEM1 Owner: **State** Unit: **AKAKS-Alaska-Other**
480 Name: **Swift Creek** Cause: **Lightning**

These fires are currently in monitor status. Monitoring schedules are based on defined timeframes, but are dependent on available resources, and weather conditions. When monitoring occurs, information will be updated.

Last Report: 07/18 No Acreage Change Since 07/14
MEK0 Lat: **60 21.6450** Status: **U/U** Acres: **400.0** Option: **Limited**
904479 Lon: **159 51.3630** Start Date: **07/10** Area: **SWS**
PNMEK0 Owner: **OthFed** Unit: **OthFed-Unspecified Other Federal**
479 Name: **Upper Falls** Cause: **Lightning**

Last Report: 07/18 No Acreage Change Since 07/14
MEJ9 Lat: **60 26.8730** Status: **U/U** Acres: **5.0** Option: **Limited**
904478 Lon: **159 48.2730** Start Date: **07/10** Area: **SWS**
PNMEJ9 Owner: **USFWS** Unit: **AKYDR-Yukon Delta National Wildlife Refuge**
478 Name: **Quicksilver Creek** Cause: **Lightning**

Last Report: 07/20 No Acreage Change Since 07/16
MEJ4 Lat: **61 32.9300** Status: **U/U** Acres: **314.0** Option: **Limited**
904477 Lon: **155 59.4100** Start Date: **07/10** Area: **SWS**
PNMEJ4 Owner: **BLM** Unit: **AKADD-Anchorage Field Office**
477 Name: **Stony River Flats** Cause: **Lightning**

Last Report: 07/20 No Acreage Change Since 07/18
MEH9 Lat: **60 32.0983** Status: **U/U** Acres: **250.0** Option: **Limited**
904476 Lon: **154 53.2067** Start Date: **07/10** Area: **SWS**
PNMEH9 Owner: **State** Unit: **AKAKS-Alaska-Other**
476 Name: **Chilchitna Headwaters** Cause: **Lightning**

Last Report: 07/20 No Acreage Change Since 07/16
MEH2 Lat: **61 13.5790** Status: **U/U** Acres: **792.0** Option: **Limited**
904475 Lon: **156 16.6660** Start Date: **07/10** Area: **SWS**
PNMEH2 Owner: **State** Unit: **AKAKS-Alaska-Other**
475 Name: **Door Creek** Cause: **Lightning**

Last Report: 07/16 322.0 Acreage Change Since 07/13
MEG5 Lat: **61 14.9600** Status: **U/U** Acres: **922.0** Option: **Full**
904474 Lon: **155 45.4500** Start Date: **07/10** Area: **SWS**
PNMEG5 Owner: **ANCSA** Unit: **AKCAN-Calista Corporation**
474 Name: **Tundra Lake** Cause: **Lightning**

Daily Report From: 07/21 -129.1 Acreage Change Since 07/14
MEC6 Lat: **64 24.1866** Status: **U/U** Acres: **1,869.9** Option: **Limited**
Lon: **147 20.9160** Start Date: **07/09** Area: **MID**
Owner: **DOD** Unit: **AKFWQ-Fort Wainwright**
471 Name: **Dry Creek 2** Cause: **Unknown**

Updated acres.

Last Report: 07/09 30.0 Acreage On 07/09
MEC5 Lat: **65 13.2300** Status: **U/U** Acres: **30.0** Option: **Modified**
Lon: **164 48.3833** Start Date: **07/09** Area: **GAD**
Owner: **ANCSA** Unit: **AKVLN-Mary's Igloo Native Corporation**
470 Name: **Hooligan Creek** Cause: **Lightning**

These fires are currently in monitor status. Monitoring schedules are based on defined timeframes, but are dependent on available resources, and weather conditions. When monitoring occurs, information will be updated.

Last Report: 07/09 50.0 Acreage On 07/09
MEA8 Lat: **65 17.6970** Status: **U/U** Acres: **50.0** Option: **Limited**
Lon: **141 39.6480** Start Date: **07/09** Area: **UYD**
Owner: **NPS** Unit: **AKYCP-Yukon-Charley Rivers National Preserve**
468 Name: **Nation River** Cause: **Lightning**

Last Report: 07/20 No Acreage Change Since 07/18
MD9W Lat: **60 39.1400** Status: **U/U** Acres: **252.0** Option: **Limited**
904467 Lon: **154 12.6000** Start Date: **07/09** Area: **SWS**
PNMD9W Owner: **NPS** Unit: **AKLCP-Lake Clark National Park and Preserve**
467 Name: **Snipe Lake** Cause: **Lightning**

Last Report: 07/09 0.2 Acreage On 07/09
MD9S Lat: **60 54.7870** Status: **U/C** Acres: **0.2** Option: **Full**
931465 Lon: **149 27.6810** Start Date: **07/09** Area: **CGF**
PNMD9S Owner: **County** Unit: **AKAKS-Kenai Peninsula Borough**
465 Name: **Hope Mile 10** Cause: **Human**

Last Report: 07/20 -169.0 Acreage Change Since 07/18
MD69 Lat: **59 44.9217** Status: **U/U** Acres: **3,931.0** Option: **Full**
904457 Lon: **155 10.7986** Start Date: **07/08** Area: **SWS**
PNMD69 Owner: **ANCSA** Unit: **AKVLN-New Halen Native Corporation**
457 Name: **Pete Andrews Creek** Cause: **Undetermined**

Daily Report From: 07/21 2,772.0 Acreage Change Since 07/08
MD62 Lat: **65 12.4290** Status: **U/U** Acres: **5,518.0** Option: **Limited**
Lon: **141 11.0640** Start Date: **07/08** Area: **UYD**
Owner: **ANCSA** Unit: **AKDYN-Doyon, Limited**
456 Name: **Three Castle** Cause: **Lightning**

Updated acres.

Last Report: 07/12 No Acreage Change Since 07/11
MD63 Lat: **63 27.1390** Status: **U/C** Acres: **2.6** Option: **Full**
913455 Lon: **143 19.5490** Start Date: **07/08** Area: **TAS**
Owner: **BIA** Unit: **AKAKA-Native Allotments**
455 Name: **Fish Lake** Cause: **Lightning**

Last Report: 07/08 No Acreage Change Since 07/07
MD54 Lat: **61 34.9160** Status: **U/C** Acres: **0.3** Option: **Critical**
901453 Lon: **149 51.4310** Start Date: **07/07** Area: **MSS**
PNMD54 Owner: **Private** Unit: **AKPRI-Private**
453 Name: **Rodgers** Cause: **Undetermined**

Last Report: 07/07 0.1 Acreage On 07/07
MD45 Lat: **65 05.8788** Status: **U/U** Acres: **0.1** Option: **Limited**
Lon: **141 38.3820** Start Date: **07/07** Area: **UYD**
Owner: **NPS** Unit: **AKYCP-Yukon-Charley Rivers National Preserve**
452 Name: **Mich** Cause: **Lightning**

These fires are currently in monitor status. Monitoring schedules are based on defined timeframes, but are dependent on available resources, and weather conditions. When monitoring occurs, information will be updated.

Daily Report From: 07/21

No Acreage Change Since 07/20

MD44	Lat: 62 08.8667	Status: U/C	Acres: 85.0	Option: Critical
901451	Lon: 149 55.7333		Start Date: 07/07	Area: MSS
PNMD44	Owner: Private	Unit: AKPRI-Private		
451	Name: Malaspina			Cause: Undetermined

Final 209 7/21/2019

Last Report: 07/06

0.1 Acreage On 07/06

911445	Lat: 64 01.7700	Status: U/U	Acres: 0.1	Option: Limited
	Lon: 148 34.6000		Start Date: 07/06	Area: FAS
	Owner: State	Unit: AKAKS-Alaska-Other		
445	Name: Coal Creek 2 Coal Seam			Cause: Lightning

Last Report: 07/06

0.1 Acreage On 07/06

911444	Lat: 64 01.8300	Status: U/U	Acres: 0.1	Option: Limited
	Lon: 148 34.1000		Start Date: 07/06	Area: FAS
	Owner: State	Unit: AKAKS-Alaska-Other		
444	Name: Coal Creek 1 Coal Seam			Cause: Lightning

Last Report: 07/13

2.4 Acreage Change Since 07/12

MDT9	Lat: 62 25.8000	Status: U/C	Acres: 27.4	Option: Modified
914436	Lon: 145 03.6000		Start Date: 07/05	Area: CRS
PNMDT9	Owner: ANCSA	Unit: AKAHN-Ahtna, Incorporated		
436	Name: Tulsona Creek			Cause: Lightning

Last Report: 07/04

0.1 Acreage On 07/04

MDH3	Lat: 55 16.1580	Status: U/U	Acres: 0.1	Option: Unknown
904433	Lon: 160 40.4940		Start Date: 07/04	Area: SWS
PNMDH3	Owner: USFWS	Unit: AKAMR-Alaska Maritime National Wildlife Refuge		
433	Name: Unga Island			Cause: Human

Last Report: 07/03

0.1 Acreage On 07/03

MC87	Lat: 66 34.4286	Status: U/U	Acres: 0.1	Option: Critical
	Lon: 145 16.6440		Start Date: 07/03	Area: UYD
	Owner: OthFed	Unit: AKXXX-U.S. Federal Aviation Administration		
431	Name: FYU VOR			Cause: Human

Last Report: 07/17

No Acreage Change Since 07/11

MC6E	Lat: 61 10.5000	Status: U/C	Acres: 25.3	Option: Critical
901423	Lon: 149 48.9167		Start Date: 07/02	Area: MSS
PNMC6E	Owner: City	Unit: AKAKS-Anchorage, Municipality of		
423	Name: M.L.K			Cause: Human

Last Report: 06/26

24.7 Acreage On 06/26

911418	Lat: 63 53.3850	Status: U/U	Acres: 24.7	Option: Limited
	Lon: 146 59.1600		Start Date: 06/20	Area: FAS
	Owner: State	Unit: AKAKS-Alaska-Other		
418	Name: Little Delta			Cause: Lightning

These fires are currently in monitor status. Monitoring schedules are based on defined timeframes, but are dependent on available resources, and weather conditions. When monitoring occurs, information will be updated.

Last Report: 07/04 No Acreage Change Since 07/02
MCX9 Lat: **66 16.2018** Status: **U/U** Acres: **50.0** Option: **Critical**
 Lon: **145 50.0220** Start Date: **06/29** Area: **UYD**
 Owner: **ANCSA** Unit: **AKVLN-Tihteet' aii, Incorporated**
411 Name: **Birch Creek Dump** Cause: **Human**

Last Report: 07/09 No Acreage Change Since 06/29
MCPI Lat: **66 47.5717** Status: **U/U** Acres: **0.1** Option: **Modified**
 Lon: **157 28.9617** Start Date: **06/29** Area: **GAD**
 Owner: **BLM** Unit: **AKADD-Anchorage Field Office**
406 Name: **Black River** Cause: **Lightning**

Last Report: 06/28 3.0 Acreage On 06/28
MCF9 Lat: **56 09.0000** Status: **F/A** Acres: **3.0** Option: **Modified**
000401(4) Lon: **132 03.6000** Start Date: **06/27** Area: **TNF**
PDMCF9 Owner: **USFS** Unit: **AKTNF-Tongass National Forest**
401 Name: **Southeast Cove** Cause: **Lightning**

Last Report: 07/05 No Acreage Change Since 07/03
MB8N Lat: **64 42.1488** Status: **U/U** Acres: **2.0** Option: **Limited**
 Lon: **146 34.3260** Start Date: **06/26** Area: **MID**
 Owner: **DOD** Unit: **AKFWQ-Fort Wainwright, Yukon TA**
393 Name: **Stuart Creek 2** Cause: **Lightning**

Last Report: 07/11 -365.0 Acreage Change Since 07/07
MB8Q Lat: **65 24.4733** Status: **U/U** Acres: **2,827.4** Option: **Limited**
 Lon: **142 35.8500** Start Date: **06/26** Area: **UYD**
 Owner: **NPS** Unit: **AKYCP-Yukon-Charley Rivers National Preserve**
392 Name: **Biederman Bluff** Cause: **Lightning**

Last Report: 07/16 No Acreage Change Since 07/15
MB8M Lat: **64 35.7567** Status: **U/U** Acres: **69.0** Option: **Limited**
932391 Lon: **146 12.2933** Start Date: **06/26** Area: **MID**
 Owner: **DOD** Unit: **AKFWQ-Fort Wainwright, Yukon TA**
391 Name: **Ninetyeight Creek** Cause: **Lightning**

Last Report: 07/20 No Acreage Change Since 07/18
MB79 Lat: **64 45.3467** Status: **U/C** Acres: **13,854.0** Option: **Limited**
932390 Lon: **146 27.7917** Start Date: **06/26** Area: **MID**
 Owner: **DOD** Unit: **AKFWQ-Fort Wainwright, Yukon TA**
390 Name: **Beaver** Cause: **Lightning**

Last Report: 07/06 No Acreage Change Since 06/28
MB7F Lat: **65 37.1700** Status: **U/U** Acres: **3.0** Option: **Limited**
 Lon: **150 54.0367** Start Date: **06/26** Area: **TAD**
 Owner: **BLM** Unit: **AKCYD-Central Yukon Field Office**
385 Name: **Twilight Creek** Cause: **Lightning**

These fires are currently in monitor status. Monitoring schedules are based on defined timeframes, but are dependent on available resources, and weather conditions. When monitoring occurs, information will be updated.

Last Report: 07/09 No Acreage Change Since 07/08
MB6B Lat: **65 28.9767** Status: **U/U** Acres: **0.5** Option: **Limited**
 Lon: **156 41.3650** Start Date: **06/25** Area: **GAD**
 Owner: **USFWS** Unit: **AKKUR-Koyukuk National Wildlife Refuge**
381 Name: **Duck Lake** Cause: **Lightning**

Last Report: 07/14 39.8 Acreage Change Since 07/05
MB5X Lat: **67 29.5800** Status: **U/C** Acres: **147.0** Option: **Full**
 Lon: **145 23.8083** Start Date: **06/25** Area: **UYD**
 Owner: **ANCSA** Unit: **AKVLN-Venetie Indian And Neets Ai Corporation**
379 Name: **Christian River** Cause: **Lightning**

Last Report: 07/10 No Acreage Change Since 07/08
MB47 Lat: **65 29.2733** Status: **U/U** Acres: **1,887.3** Option: **Limited**
 Lon: **160 19.4467** Start Date: **06/25** Area: **GAD**
 Owner: **BLM** Unit: **AKADD-Anchorage Field Office**
376 Name: **Kateel River** Cause: **Lightning**

Last Report: 07/14 No Acreage Change Since 07/13
MB1Z Lat: **60 13.3200** Status: **U/U** Acres: **33.2** Option: **Limited**
903363 Lon: **150 43.6200** Start Date: **06/23** Area: **KKS**
 Owner: **USFWS** Unit: **AKKNR-Kenai National Wildlife Refuge**
363 Name: **Bear Creek** Cause: **Lightning**

Daily Report From: 07/21 No Acreage Change Since 07/20
MB1V Lat: **62 51.5833** Status: **U/U** Acres: **18,000.0** Option: **Full**
913362 Lon: **142 14.2000** Start Date: **06/23** Area: **TAS**
 Owner: **ANCSA** Unit: **AKVLN-Tetlin Village Corporation**
362 Name: **Boundary River** Cause: **Lightning**

More smoke on incident today, north end of the fire recieved some precipitation. Not staffed, will be monitored by air.

Daily Report From: 07/21 228.9 Acreage Change Since 07/17
MB1T Lat: **64 39.1164** Status: **U/U** Acres: **32,972.9** Option: **Limited**
931361 Lon: **151 29.0940** Start Date: **06/23** Area: **TAD**
 Owner: **State** Unit: **AKAKS-Alaska-Other**
361 Name: **Lloyd Mountain** Cause: **Lightning**

Updated acres.

Daily Report From: 07/21 No Acreage Change Since 07/18
MCZ0 Lat: **64 13.1900** Status: **U/U** Acres: **12,208.0** Option: **Limited**
911358 Lon: **147 19.1000** Start Date: **06/22** Area: **FAS**
PNMCZ0 Owner: **State** Unit: **AKAKS-Alaska-Other**
358 Name: **Dry Creek** Cause: **Lightning**

These fires are currently in monitor status. Monitoring schedules are based on defined timeframes, but are dependent on available resources, and weather conditions. When monitoring occurs, information will be updated.

Last Report: 07/02 No Acreage Change Since 06/25
MB1D Lat: **66 47.3994** Status: **U/U** Acres: **300.0** Option: **Limited**
Lon: **141 13.1820** Start Date: **06/23** Area: **UYD**
Owner: **BLM** Unit: **AKEID-Eastern Interior Field Office**
357 Name: **Fort Creek** Cause: **Lightning**

Last Report: 07/05 No Acreage Change Since 06/25
MB0Z Lat: **67 12.1668** Status: **U/U** Acres: **0.1** Option: **Limited**
931356 Lon: **152 17.8680** Start Date: **06/23** Area: **TAD**
Owner: **State** Unit: **AKAKS-Alaska-Other**
356 Name: **Malamute** Cause: **Lightning**

Last Report: 07/06 No Acreage Change Since 07/02
MB0B Lat: **66 34.8833** Status: **U/U** Acres: **0.1** Option: **Full**
Lon: **143 16.6320** Start Date: **06/22** Area: **UYD**
Owner: **USFWS** Unit: **AKYFR-Yukon Flats National Wildlife Refuge**
353 Name: **False Alarm 024** Cause: **Lightning**

Last Report: 07/14 No Acreage Change Since 07/12
MCS5 Lat: **63 19.6000** Status: **U/U** Acres: **33,786.0** Option: **Limited**
904351 Lon: **155 33.8666** Start Date: **06/22** Area: **SWS**
PNMCS5 Owner: **State** Unit: **AKAKS-Alaska-Other**
351 Name: **Page Mountain** Cause: **Lightning**

Last Report: 07/04 No Acreage Change Since 07/03
MBY8 Lat: **66 34.4000** Status: **U/C** Acres: **45.0** Option: **Full**
932342 Lon: **143 06.1020** Start Date: **06/22** Area: **UYD**
Owner: **USFWS** Unit: **AKYFR-Yukon Flats National Wildlife Refuge**
342 Name: **Tiinkdhul Lake** Cause: **Lightning**

Last Report: 06/23 No Acreage Change Since 06/22
MBY6 Lat: **64 40.0800** Status: **U/U** Acres: **2.0** Option: **Full**
Lon: **156 22.2840** Start Date: **06/22** Area: **GAD**
Owner: **ANCSA** Unit: **AKVLN-Gana-a `Yoo, Limited**
340 Name: **Whiskey Creek** Cause: **Human**

Daily Report From: 07/21 118.4 Acreage Change Since 07/05
MBY2 Lat: **67 03.4326** Status: **U/U** Acres: **118.5** Option: **Limited**
931338 Lon: **152 13.5180** Start Date: **06/22** Area: **TAD**
Owner: **State** Unit: **AKAKS-Alaska-Other**
338 Name: **Alatna Hills** Cause: **Lightning**

Updated acres.

Last Report: 07/14 No Acreage Change Since 07/02
MB0R Lat: **61 07.8000** Status: **U/U** Acres: **178.0** Option: **Limited**
904336 Lon: **163 14.4000** Start Date: **06/22** Area: **SWS**
Owner: **USFWS** Unit: **AKYDR-Yukon Delta National Wildlife Refuge**
336 Name: **Takslesluk Lake** Cause: **Lightning**

These fires are currently in monitor status. Monitoring schedules are based on defined timeframes, but are dependent on available resources, and weather conditions. When monitoring occurs, information will be updated.

Last Report: 07/18 1,806.3 Acreage Change Since 07/14
MBV1 Lat: **65 49.7583** Status: **U/U** Acres: **14,429.3** Option: **Limited**
 Lon: **146 57.1317** Start Date: **06/22** Area: **UYD**
 Owner: **BLM** Unit: **AKEID-White Mountains National Recreation Area**
329 Name: **Victoria Mountain** Cause: **Lightning**

Last Report: 07/05 No Acreage Change Since 07/01
MBT0 Lat: **66 08.1642** Status: **U/U** Acres: **80.0** Option: **Limited**
 Lon: **146 15.2160** Start Date: **06/21** Area: **UYD**
 Owner: **USFWS** Unit: **AKYFR-Yukon Flats National Wildlife Refuge**
322 Name: **Beaver Creek** Cause: **Lightning**

Daily Report From: 07/21 24,616.9 Acreage Change Since 07/18
MBS9 Lat: **65 48.7783** Status: **U/U** Acres: **67,797.9** Option: **Limited**
 Lon: **146 09.6850** Start Date: **06/21** Area: **UYD**
 Owner: **USFWS** Unit: **AKYFR-Yukon Flats National Wildlife Refuge**
321 Name: **Little Crazy Mountain** Cause: **Lightning**

Updated acres.

Last Report: 07/03 No Acreage Change Since 07/02
MBS0 Lat: **64 45.0167** Status: **U/U** Acres: **17.0** Option: **Modified**
931318 Lon: **150 20.9633** Start Date: **06/21** Area: **TAD**
 Owner: **State** Unit: **AKAKS-Alaska-Other**
318 Name: **Iksgiza** Cause: **Lightning**

Daily Report From: 07/21 479.0 Acreage Change Since 07/18
MBR8 Lat: **64 37.5000** Status: **U/U** Acres: **3,897.0** Option: **Limited**
931317 Lon: **150 54.3840** Start Date: **06/21** Area: **TAD**
 Owner: **State** Unit: **AKAKS-Alaska-Other**
317 Name: **Snowshoe Creek** Cause: **Lightning**

Updated acres.

Last Report: 07/18 42,596.0 Acreage Change Since 07/11
MBR5 Lat: **64 54.3102** Status: **U/U** Acres: **72,596.0** Option: **Limited**
 Lon: **153 16.9020** Start Date: **06/21** Area: **TAD**
 Owner: **USFWS** Unit: **AKNOR-Nowitna National Wildlife Refuge**
316 Name: **Little Mud River** Cause: **Lightning**

Last Report: 06/20 50.0 Acreage On 06/20
MBL6 Lat: **65 45.9858** Status: **U/U** Acres: **50.0** Option: **Limited**
 Lon: **154 55.5540** Start Date: **06/20** Area: **GAD**
 Owner: **USFWS** Unit: **AKKUR-Koyukuk National Wildlife Refuge**
306 Name: **Fry Island** Cause: **Lightning**

Last Report: 07/20 12,578.0 Acreage Change Since 07/05
MBL4 Lat: **64 19.0602** Status: **U/U** Acres: **49,088.0** Option: **Limited**
931305 Lon: **152 10.2600** Start Date: **06/20** Area: **TAD**
 Owner: **BLM** Unit: **AKCYD-Central Yukon Field Office**
305 Name: **Wilderness** Cause: **Lightning**

These fires are currently in monitor status. Monitoring schedules are based on defined timeframes, but are dependent on available resources, and weather conditions. When monitoring occurs, information will be updated.

Last Report: 07/08 No Acreage Change Since 07/02
MBL1 Lat: **65 45.5700** Status: **U/U** Acres: **3,237.8** Option: **Limited**
Lon: **159 53.1417** Start Date: **06/20** Area: **GAD**
Owner: **BLM** Unit: **AKADD-Anchorage Field Office**
302 Name: **South Fork Buckland River** Cause: **Lightning**

Last Report: 06/20 128.4 Acreage On 06/20
MBH3 Lat: **65 55.8312** Status: **U/U** Acres: **128.4** Option: **Limited**
Lon: **165 50.5920** Start Date: **06/20** Area: **GAD**
Owner: **State** Unit: **AKAKS-Alaska-Other**
297 Name: **Sango Creek** Cause: **Lightning**

Daily Report From: 07/21 511.7 Acreage Change Since 07/08
MBE9 Lat: **66 01.2500** Status: **U/U** Acres: **2,850.1** Option: **Limited**
Lon: **160 27.6300** Start Date: **06/19** Area: **GAD**
Owner: **BLM** Unit: **AKADD-Anchorage Field Office**
294 Name: **Buckland 3** Cause: **Lightning**

Acres updated.

Last Report: 07/08 No Acreage Change Since 06/27
MBE7 Lat: **66 09.6000** Status: **U/U** Acres: **1,541.0** Option: **Modified**
932292 Lon: **161 14.4133** Start Date: **06/19** Area: **GAD**
Owner: **BLM** Unit: **AKADD-Anchorage Field Office**
292 Name: **Buckland 1** Cause: **Lightning**

Last Report: 07/08 No Acreage Change Since 06/28
MBE5 Lat: **65 24.4417** Status: **U/U** Acres: **37.6** Option: **Limited**
Lon: **162 30.8350** Start Date: **06/19** Area: **GAD**
Owner: **State** Unit: **AKAKS-Alaska-Other**
287 Name: **Kuzitrin River 9** Cause: **Lightning**

Last Report: 07/08 No Acreage Change Since 06/26
MBC4 Lat: **65 55.7867** Status: **U/C** Acres: **131.0** Option: **Modified**
931271 Lon: **162 19.5183** Start Date: **06/19** Area: **GAD**
Owner: **ANCSA** Unit: **AKVLN-Deering Ipnatchiak Corporation**
271 Name: **Kugruk River 2** Cause: **Lightning**

Last Report: 07/08 No Acreage Change Since 06/26
MBC3 Lat: **65 47.6733** Status: **U/U** Acres: **2,707.0** Option: **Modified**
931270 Lon: **162 18.6183** Start Date: **06/19** Area: **GAD**
Owner: **State** Unit: **AKAKS-Alaska-Other**
270 Name: **Kugruk River 1** Cause: **Lightning**

Last Report: 07/14 No Acreage Change Since 07/02
MBB1 Lat: **60 24.9365** Status: **U/U** Acres: **46.5** Option: **Limited**
904267 Lon: **163 04.0717** Start Date: **06/18** Area: **SWS**
Owner: **USFWS** Unit: **AKYDR-Yukon Delta National Wildlife Refuge**
267 Name: **Tagayarak River** Cause: **Lightning**

These fires are currently in monitor status. Monitoring schedules are based on defined timeframes, but are dependent on available resources, and weather conditions. When monitoring occurs, information will be updated.

Last Report: 06/28 473.7 Acreage Change Since 06/21
MA9J Lat: **62 18.0983** Status: **U/U** Acres: **673.7** Option: **Limited**
 Lon: **161 37.5183** Start Date: **06/18** Area: **GAD**
 Owner: **USFWS** Unit: **AKYDR-Yukon Delta National Wildlife Refuge**
264 Name: **Wolf Creek Mountain** Cause: **Lightning**

Daily Report From: 07/21 3,217.7 Acreage Change Since 07/18
MA8Q Lat: **66 04.3617** Status: **U/U** Acres: **77,584.7** Option: **Limited**
 Lon: **142 13.4817** Start Date: **06/18** Area: **UYD**
 Owner: **BLM** Unit: **AKEID-Eastern Interior Field Office**
262 Name: **Black River** Cause: **Lightning**

Updated acres.

Last Report: 06/21 No Acreage Change Since 06/19
MA7F Lat: **64 01.3632** Status: **U/C** Acres: **11.0** Option: **Modified**
931260 Lon: **159 06.0180** Start Date: **06/17** Area: **GAD**
 Owner: **State** Unit: **AKAKS-Alaska-Other**
260 Name: **Stink Creek** Cause: **Lightning**

Last Report: 07/13 No Acreage Change Since 07/12
MA3V Lat: **64 59.4000** Status: **U/C** Acres: **256.9** Option: **Full**
911255 Lon: **146 57.9252** Start Date: **06/16** Area: **FAS**
PNMA3V Owner: **State** Unit: **AKAKS-Alaska-Other**
255 Name: **Caribou Creek** Cause: **Lightning**

Last Report: 07/18 5,456.6 Acreage Change Since 07/08
904250 Lat: **63 24.0000** Status: **U/U** Acres: **21,849.6** Option: **Limited**
 Lon: **155 02.1500** Start Date: **06/14** Area: **SWS**
 Owner: **State** Unit: **AKAKS-Alaska-Other**
250 Name: **Sunshine Mountains** Cause: **Lightning**

Last Report: 07/05 No Acreage Change Since 07/03
MAY0 Lat: **64 41.0950** Status: **U/U** Acres: **268.4** Option: **Limited**
 Lon: **146 33.8883** Start Date: **06/14** Area: **MID**
 Owner: **DOD** Unit: **AKFWQ-Fort Wainwright, Yukon TA**
248 Name: **Tower** Cause: **Human**

Last Report: 07/14 No Acreage Change Since 06/28
MAR7 Lat: **60 57.0589** Status: **U/C** Acres: **78.0** Option: **Full**
904245 Lon: **160 57.3453** Start Date: **06/13** Area: **SWS**
PNMAR7 Owner: **ANCSA** Unit: **AKVLN-Kokarmiut Corporation**
245 Name: **Kisarlik River** Cause: **Lightning**

Last Report: 07/14 No Acreage Change Since 07/10
MAJ7 Lat: **60 41.4334** Status: **U/U** Acres: **4,408.8** Option: **Limited**
904240 Lon: **160 44.7667** Start Date: **06/12** Area: **SWS**
PNMAJ7 Owner: **USFWS** Unit: **AKYDR-Yukon Delta National Wildlife Refuge**
240 Name: **Little Kasigluk** Cause: **Lightning**

These fires are currently in monitor status. Monitoring schedules are based on defined timeframes, but are dependent on available resources, and weather conditions. When monitoring occurs, information will be updated.

Last Report: 07/16 No Acreage Change Since 07/14
904227 Lat: **61 05.1327** Status: **U/U** Acres: **775.8** Option: **Limited**
 Lon: **157 52.8749** Start Date: **06/11** Area: **SWS**
 Owner: **State** Unit: **AKAKS-Alaska-Other**
227 Name: **Bakbuk Creek** Cause: **Lightning**

Last Report: 06/15 No Acreage Change Since 06/14
L99U Lat: **66 56.8044** Status: **U/U** Acres: **22.8** Option: **Limited**
931221 Lon: **155 02.2800** Start Date: **06/10** Area: **GAD**
 Owner: **County** Unit: **AKAKS-Northwest Arctic Borough**
221 Name: **Lake Minakokosa** Cause: **Human**

Last Report: 07/10 7,728.9 Acreage Change Since 07/08
L987 Lat: **65 14.6267** Status: **U/U** Acres: **91,275.0** Option: **Limited**
 Lon: **160 06.1083** Start Date: **06/10** Area: **GAD**
 Owner: **BLM** Unit: **AKADD-Anchorage Field Office**
218 Name: **North River** Cause: **Lightning**

Daily Report From: 07/21 79.2 Acreage Change Since 07/18
L98W Lat: **65 19.5200** Status: **U/U** Acres: **2,965.0** Option: **Limited**
932217 Lon: **142 33.2750** Start Date: **06/10** Area: **UYD**
 Owner: **NPS** Unit: **AKYCP-Yukon-Charley Rivers National Preserve**
217 Name: **Yukon Charley** Cause: **Lightning**

Updated acres.

Last Report: 07/18 522.0 Acreage Change Since 07/11
L976 Lat: **65 48.1317** Status: **U/U** Acres: **20,782.0** Option: **Limited**
 Lon: **145 48.5100** Start Date: **06/09** Area: **UYD**
 Owner: **BLM** Unit: **AKEID-Steese National Conservation Area**
212 Name: **Marr** Cause: **Lightning**

Last Report: 07/06 No Acreage Change Since 06/23
L975 Lat: **65 53.2998** Status: **U/U** Acres: **1.3** Option: **Limited**
 Lon: **152 00.2820** Start Date: **06/09** Area: **TAD**
 Owner: **BLM** Unit: **AKCYD-Central Yukon Field Office**
211 Name: **Trouble Mountain** Cause: **Lightning**

Last Report: 06/11 -3.6 Acreage Change Since 06/10
L97L Lat: **63 50.1006** Status: **U/U** Acres: **200.0** Option: **Full**
 Lon: **160 30.8820** Start Date: **06/09** Area: **GAD**
 Owner: **ANCSA** Unit: **AKVLN-Unalakleet Native Corporation**
207 Name: **South River Hills** Cause: **Lightning**

Last Report: 07/20 No Acreage Change Since 07/08
MAN9 Lat: **65 18.2280** Status: **U/U** Acres: **181.8** Option: **Limited**
911201 Lon: **146 35.3350** Start Date: **06/08** Area: **FAS**
PNMAN9 Owner: **State** Unit: **AKAKS-Alaska-Other**
201 Name: **Cripple Creek** Cause: **Lightning**

These fires are currently in monitor status. Monitoring schedules are based on defined timeframes, but are dependent on available resources, and weather conditions. When monitoring occurs, information will be updated.

Last Report: 06/09 No Acreage Change Since 06/08
L96Y Lat: **65 09.0678** Status: **U/U** Acres: **0.1** Option: **Critical**
 Lon: **149 21.5040** Start Date: **06/08** Area: **TAD**
 Owner: **ANCSA** Unit: **AKVLN-Seth-de-ya-ah Corporation**
200 Name: **False Alarm 08** Cause: **Lightning**

Last Report: 06/06 0.1 Acreage On 06/06
L93Y Lat: **60 40.4600** Status: **U/U** Acres: **0.1** Option: **Limited**
903186 Lon: **150 20.7780** Start Date: **06/06** Area: **KKS**
 Owner: **USFWS** Unit: **AKKNR-Kenai National Wildlife Refuge**
186 Name: **Bear Lake** Cause: **Lightning**

Last Report: 07/06 No Acreage Change Since 06/23
L93W Lat: **65 58.9002** Status: **U/U** Acres: **19.7** Option: **Limited**
 Lon: **152 01.4820** Start Date: **06/06** Area: **TAD**
 Owner: **BLM** Unit: **AKCYD-Central Yukon Field Office**
182 Name: **Gates** Cause: **Lightning**

Last Report: 07/18 -59,065.0 Acreage Change Since 07/16
MCS3 Lat: **63 18.4533** Status: **U/U** Acres: **222,709.0** Option: **Limited**
904174 Lon: **157 23.2733** Start Date: **06/05** Area: **SWS**
PNMCS3 Owner: **State** Unit: **AKAKS-Alaska-Other**
174 Name: **Old Grouch Top** Cause: **Lightning**

Last Report: 07/06 No Acreage Change Since 06/09
L9W2 Lat: **66 08.6664** Status: **U/U** Acres: **0.1** Option: **Modified**
 Lon: **151 51.3060** Start Date: **06/02** Area: **TAD**
 Owner: **USFWS** Unit: **AKKAR-Kanut National Wildlife Refuge**
164 Name: **Old Dummy Lake** Cause: **Lightning**

Daily Report From: 07/21 No Acreage Change Since 07/20
L9HA Lat: **62 59.8166** Status: **U/U** Acres: **25,144.0** Option: **Limited**
913133 Lon: **141 03.6167** Start Date: **05/21** Area: **TAS**
 Owner: **State** Unit: **AKAKS-Alaska-Other**
133 Name: **McArthur Creek** Cause: **Lightning**

Minimal Fire Activity, no precipitation in the last few days. Will be monitored by air.

Last Report: 07/06 No Acreage Change Since 06/26
L9GV Lat: **65 20.2900** Status: **U/U** Acres: **1,661.0** Option: **Limited**
931132 Lon: **154 35.8200** Start Date: **05/21** Area: **TAD**
 Owner: **State** Unit: **AKAKS-Alaska-Other**
132 Name: **Melozitna** Cause: **Lightning**

Last Report: 07/01 No Acreage Change Since 06/27
L8P7 Lat: **63 54.3780** Status: **U/U** Acres: **34,499.0** Option: **Limited**
932077 Lon: **146 00.1260** Start Date: **04/30** Area: **MID**
PDL8P7 Owner: **DOD** Unit: **AKFWQ-Fort Wainwright, Donnelly TA**
077 Name: **Oregon Lakes** Cause: **Human**

These fires are currently in monitor status. Monitoring schedules are based on defined timeframes, but are dependent on available resources, and weather conditions. When monitoring occurs, information will be updated.

Last Report: 01/01

0.1 Acreage On 01/01**KU13**Lat: **65 01.6067**Status: **U/U**Acres: **0.1**Option: **Modified**Lon: **141 15.0150**Start Date: **01/01**Area: **UYD**Owner: **ANCSA**Unit: **AKDYN-Doyon, Limited****001**Name: **Windfall Mountain Overwinter**Cause: **Lightning**

Daily Report From: 07/21

No Acreage Change Since 07/20

MF92 Lat: **61 34.6760** Status: **Out 07/21** Acres: **0.4** Option: **Critical**
901626 Lon: **149 47.4330** Start Date: **07/19** Area: **MSS**
PNMF92 Owner: **Private** Unit: **AKPRI-Private**
626 Name: **Hawk** Cause: **Human**

Fire was checked today. No heat found , fire out.

Daily Report From: 07/21

No Acreage Change Since 07/07

903450 Lat: **60 30.7480** Status: **Out 07/21** Acres: **0.1** Option: **Critical**
Lon: **150 49.1450** Start Date: **07/07** Area: **KKS**
Owner: **Private** Unit: **AKPRI-Private**
450 Name: **Betty Lou** Cause: **Human**

K71 was unable to get eyes on the fire, due to aggressive dog and unable to make contact with Land owner. LEFT MESSAGE on LAND OWNER'S phone. We are calling the fire out at this time, due to the timeframe and no reports of activity.

Last Report: 05/01

2,755.0 Acreage Change Since 04/30

Lat: **63 56.0400** Status: **RX** Acres: **13,611.0** Option: **NOENTRY**
Lon: **145 36.1600** Start Date: **02/08** Area: **MID**
Owner: **DOD** Unit: **AKFWQ-Fort Wainwright**
RX1 Name: **MID MIPR 2019** Cause: **Human**

Last Report: 05/09

4.0 Acreage On 05/09

Lat: **63 54.0250** Status: **RX** Acres: **4.0** Option: **Full**
912DRX Lon: **145 17.4760** Start Date: **05/09** Area: **DAS**
Owner: **State** Unit: **AKAKS-Alaska-Other**
DRX Name: **BISON RX** Cause: **Human**

CURRENTLY ASSIGNED TYPE 1, 2, 2IA CREWS AND MODULES IN ALASKA

▼ Req Status: Ferry, Filled, Pending, Tentative Release AND Inc Type: Fire - Wildfire AND Inc GACC Org Name: Alaska Interagency Coordination Center AND Filled Catalog Item Name: Crew, Type 1, Crew, Type 2, Crew, Type 2 IA, Module, Faller, Module, Fuel...

↕ Filled Catalog Item Name: Ascending order

Inc Name: BONEY CREEK												
Assignment Name	Filled Catalog Item Name ▲	Res Prov State	Inc Number	Mob ETA	Inc Type	Req Number	Res GACC Org Unit Code	Res Prov Org Unit Code	(Current Cognos Date\Time) - Mob ETD	Demob ETD	Lat Decimal	Long Decimal
CREW - T1- Lewis & Clark IHC (MT-GDC)	Crew, Type 1	MT	AK-TAD-000619		Fire - Wildfire	C-1	MT-NRC	MT-HLF			65.076388	-152.35

1

Inc Name: CHANDALAR RIVER												
Assignment Name	Filled Catalog Item Name ▲	Res Prov State	Inc Number	Mob ETA	Inc Type	Req Number	Res GACC Org Unit Code	Res Prov Org Unit Code	(Current Cognos Date\Time) - Mob ETD	Demob ETD	Lat Decimal	Long Decimal
CREW - T1 - AMERICAN RIVER IHC (CA-TNF) (CA-GVCC)	Crew, Type 1	CA	AK-UYD-000349	Jul 20, 2019	Fire - Wildfire	C-10	CA-ONCC	CA-TNF	2 days		66.980277	-146.570832
CREW - T1 - Union IHC (OR-BMC)	Crew, Type 1	OR	AK-UYD-000349	Jul 11, 2019	Fire - Wildfire	C-7	OR-NWC	OR-WWF	11 days		66.980277	-146.570832
CREW - T2 - NW - Central Oregon 02 (OR-COC)	Crew, Type 2	OR	AK-UYD-000349	Jul 17, 2019	Fire - Wildfire	C-12	OR-NWC	OR-DEF	5 days		66.980277	-146.570832
CREW - T2 - YUKON FLATS (AK-YTDC)	Crew, Type 2	AK	AK-UYD-000349	Jul 10, 2019	Fire - Wildfire	C-4	AK-ACC	AK-UYD	12 days		66.980277	-146.570832
CREW - T2IA - Ukonom (CA-FICC)	Crew, Type 2 IA	CA	AK-UYD-000349	Jul 18, 2019	Fire - Wildfire	C-8	CA-ONCC	CA-SRF	4 days		66.980277	-146.570832

5

Inc Name: EAST FORK												
---------------------	--	--	--	--	--	--	--	--	--	--	--	--

CURRENTLY ASSIGNED TYPE 1, 2, 2IA CREWS AND MODULES IN ALASKA

📌 Req Status: Ferry, Filled, Pending, Tentative Release AND Inc Type: Fire - Wildfire AND Inc GACC Org Name: Alaska Interagency Coordination Center AND Filled Catalog Item Name: Crew, Type 1, Crew, Type 2, Crew, Type 2 IA, Module, Faller, Module, Fuel...

↕ Filled Catalog Item Name: Ascending order

Inc Name: EAST FORK

Assignment Name	Filled Catalog Item Name	Res Prov State	Inc Number	Mob ETA	Inc Type	Req Number	Res GACC Org Unit Code	Res Prov Org Unit Code	(Current Cognos Date\Time) - Mob ETD	Demob ETD	Lat Decimal	Long Decimal
CREW - T2 - SOUTHWEST #1 (AK-MSSC)	Crew, Type 2	AK	AK-SWS-904591		Fire - Wildfire	C-1	AK-ACC	AK-SWS			63.088055	-154.356111

1

Inc Name: EAST FORK CHANDALAR

Assignment Name	Filled Catalog Item Name	Res Prov State	Inc Number	Mob ETA	Inc Type	Req Number	Res GACC Org Unit Code	Res Prov Org Unit Code	(Current Cognos Date\Time) - Mob ETD	Demob ETD	Lat Decimal	Long Decimal
CREW - T2 - NW - MED - CREW 10 (OR-RVC)	Crew, Type 2	OR	AK-UYD-000572	Jul 17, 2019	Fire - Wildfire	C-3	OR-NWC	OR-MED	5 days		67.37111	-146.717777
CREW - T2IA - SHASTA LAKE (CA-RICC)	Crew, Type 2 IA	CA	AK-UYD-000572	Jul 20, 2019	Fire - Wildfire	C-1	CA-ONCC	CA-SHF	4 days		67.37111	-146.717777
MODULE - WILDLAND FIRE - RM - BLACK TOOTH - T1 (WY-CDC)	Module, Wildland Fire, Type 1	WY	AK-UYD-000572	Jul 21, 2019	Fire - Wildfire	O-4	CO-RMC	WY-BHF	2 days		67.37111	-146.717777

3

Inc Name: FROZEN CALF

Assignment Name	Filled Catalog Item Name	Res Prov State	Inc Number	Mob ETA	Inc Type	Req Number	Res GACC Org Unit Code	Res Prov Org Unit Code	(Current Cognos Date\Time) - Mob ETD	Demob ETD	Lat Decimal	Long Decimal
CREW - T2IA - MT BAKER IA (WA-PSC)	Crew, Type 2 IA	WA	AK-UYD-000367	Jul 11, 2019	Fire - Wildfire	C-2	OR-NWC	WA-MSF	11 days		66.843888	-142.938333

CURRENTLY ASSIGNED TYPE 1, 2, 2IA CREWS AND MODULES IN ALASKA

▼ Req Status: Ferry, Filled, Pending, Tentative Release AND Inc Type: Fire - Wildfire AND Inc GACC Org Name: Alaska Interagency Coordination Center AND Filled Catalog Item Name: Crew, Type 1, Crew, Type 2, Crew, Type 2 IA, Module, Faller, Module, Fuel...

↕ Filled Catalog Item Name: Ascending order

Inc Name: FROZEN CALF

Assignment Name	Filled Catalog Item Name ▲	Res Prov State	Inc Number	Mob ETA	Inc Type	Req Number	Res GACC Org Unit Code	Res Prov Org Unit Code	(Current Cognos Date\Time) - Mob ETD	Demob ETD	Lat Decimal	Long Decimal
CREW - T2IA - WIF Middle Fork (OR-EIC)	Crew, Type 2 IA	OR	AK-UYD-000367	Jul 11, 2019	Fire - Wildfire	C-1	OR-NWC	OR-WIF	11 days		66.843888	-142.938333

2

Inc Name: GROUSE CREEK

Assignment Name	Filled Catalog Item Name ▲	Res Prov State	Inc Number	Mob ETA	Inc Type	Req Number	Res GACC Org Unit Code	Res Prov Org Unit Code	(Current Cognos Date\Time) - Mob ETD	Demob ETD	Lat Decimal	Long Decimal
CREW - T1 - Prineville IHC (OR-COC)	Crew, Type 1	OR	AK-TAD-000485	Jul 11, 2019	Fire - Wildfire	C-1	OR-NWC	OR-OCF	11 days		65.624166	-150.033054
CREW - T2IA - NJ-NJS#1 (NJ-NJSC)	Crew, Type 2 IA	NJ	AK-TAD-000485	Jul 13, 2019	Fire - Wildfire	C-2	WI-EACC	NJ-NJS	9 days		65.624166	-150.033054
Crew - T2IA - Ohio State Crew - OH State Forestry (PA-MACC)	Crew, Type 2 IA	OH	AK-TAD-000485	Jul 21, 2019	Fire - Wildfire	C-3	WI-EACC	OH-OHS	1 day		65.624166	-150.033054
MODULE - WILDLAND FIRE - T1 - USFS - Lewis & Clark NF (MT-GDC)	Module, Wildland Fire, Type 1	MT	AK-TAD-000485	Jul 14, 2019	Fire - Wildfire	O-7	MT-NRC	MT-HLF	8 days		65.624166	-150.033054


4

Inc Name: HADWEENZIC RIVER

CURRENTLY ASSIGNED TYPE 1, 2, 2IA CREWS AND MODULES IN ALASKA

 Req Status: Ferry, Filled, Pending, Tentative Release AND Inc Type: Fire - Wildfire AND Inc GACC Org Name: Alaska Interagency Coordination Center AND Filled Catalog Item Name: Crew, Type 1, Crew, Type 2, Crew, Type 2 IA, Module, Faller, Module, Fuel...

 Filled Catalog Item Name: Ascending order

Inc Name: HADWEENZIC RIVER												
Assignment Name	Filled Catalog Item Name 	Res Prov State	Inc Number	Mob ETA	Inc Type	Req Number	Res GACC Org Unit Code	Res Prov Org Unit Code	(Current Cognos Date\Time) - Mob ETD	Demob ETD	Lat Decimal	Long Decimal
CREW - T1 - Chena IHC (AK-ACC)	Crew, Type 1	AK	AK-UYD-000337	Jul 20, 2019	Fire - Wildfire	C-9	AK-ACC	AK-AKD	2 days		66.607777	-146.554444
CREW - T1 - Eldorado IHC (CA-CICC)	Crew, Type 1	CA	AK-UYD-000337		Fire - Wildfire	C-4	CA-ONCC	CA-ENF			66.607777	-146.554444
CREW - T1 - Mad River IHC (CA-FICC)	Crew, Type 1	CA	AK-UYD-000337	Jul 9, 2019	Fire - Wildfire	C-3	CA-ONCC	CA-SRF	13 days		66.607777	-146.554444
CREW - T1 - TALLAC IHC (CA-CICC)	Crew, Type 1	CA	AK-UYD-000337	Jul 18, 2019	Fire - Wildfire	C-7	CA-ONCC	CA-TMU	4 days		66.607777	-146.554444
	Crew, Type 2		AK-UYD-000337		Fire - Wildfire	C-6					66.607777	-146.554444
CREW - T2IA - MODOC T2IA (CA-MICC)	Crew, Type 2 IA	CA	AK-UYD-000337	Jul 15, 2019	Fire - Wildfire	C-5	CA-ONCC	CA-MDF	7 days		66.607777	-146.554444
MODULE - WILDLAND FIRE - RM - BLACK HILLS - T1 (SD-GPC)	Module, Wildland Fire, Type 1	SD	AK-UYD-000337	Jul 13, 2019	Fire - Wildfire	O-6	CO-RMC	SD-WCP	8 days		66.607777	-146.554444
MODULE - WILDLAND FIRE - RM - UNAWEEP - T1 (CO-GJC)	Module, Wildland Fire, Type 1	CO	AK-UYD-000337	Jul 17, 2019	Fire - Wildfire	O-31	CO-RMC	CO-CSO	5 days		66.607777	-146.554444

7

Inc Name: HESS CREEK

CURRENTLY ASSIGNED TYPE 1, 2, 2IA CREWS AND MODULES IN ALASKA

📌 Req Status: Ferry, Filled, Pending, Tentative Release AND Inc Type: Fire - Wildfire AND Inc GACC Org Name: Alaska Interagency Coordination Center AND Filled Catalog Item Name: Crew, Type 1, Crew, Type 2, Crew, Type 2 IA, Module, Faller, Module, Fuel...

↕ Filled Catalog Item Name: Ascending order

Inc Name: HESS CREEK												
Assignment Name	Filled Catalog Item Name ↕	Res Prov State	Inc Number	Mob ETA	Inc Type	Req Number	Res GACC Org Unit Code	Res Prov Org Unit Code	(Current Cognos Date\Time) - Mob ETD	Demob ETD	Lat Decimal	Long Decimal
MODULE - WILDLAND FIRE - NO - GRASS LAKE (CA-YICC)	Module, Wildland Fire, Type 2	CA	AK-UYD-000324	Jul 13, 2019	Fire - Wildfire	O-18	CA-ONCC	CA-KNF	9 days		65.699166	-148.359166
MODULE - WILDLAND FIRE - SW SAGUARO NP (AZ-TDC)	Module, Wildland Fire, Type 2	AZ	AK-UYD-000324	Jun 29, 2019	Fire - Wildfire	O-5	NM-SWC	AZ-SAP	23 days		65.699166	-148.359166
MODULE - WILDLAND FIRE - T2 - GALICE (OR-RVC)	Module, Wildland Fire, Type 2	OR	AK-UYD-000324	Jul 1, 2019	Fire - Wildfire	O-6	OR-NWC	OR-RSF	21 days		65.699166	-148.359166

3

Inc Name: KLUTINA RIVER												
Assignment Name	Filled Catalog Item Name ↕	Res Prov State	Inc Number	Mob ETA	Inc Type	Req Number	Res GACC Org Unit Code	Res Prov Org Unit Code	(Current Cognos Date\Time) - Mob ETD	Demob ETD	Lat Decimal	Long Decimal
CREW - T1 - Bitterroot IHC (MT-BRC)	Crew, Type 1	MT	AK-CRS-914461	Jul 11, 2019	Fire - Wildfire	C-2	MT-NRC	MT-BRF	11 days		61.814444	-145.550555

1

Inc Name: KOBE												
Assignment Name	Filled Catalog Item Name ↕	Res Prov State	Inc Number	Mob ETA	Inc Type	Req Number	Res GACC Org Unit Code	Res Prov Org Unit Code	(Current Cognos Date\Time) - Mob ETD	Demob ETD	Lat Decimal	Long Decimal
CREW - T1 - MIDWIN IHC (IL-ILC)	Crew, Type 1	IL	AK-FAS-911508	Jul 16, 2019	Fire - Wildfire	C-11	WI-EACC	IL-MPF	6 days		64.228054	-149.368888

CURRENTLY ASSIGNED TYPE 1, 2, 2IA CREWS AND MODULES IN ALASKA

▼ Req Status: Ferry, Filled, Pending, Tentative Release AND Inc Type: Fire - Wildfire AND Inc GACC Org Name: Alaska Interagency Coordination Center AND Filled Catalog Item Name: Crew, Type 1, Crew, Type 2, Crew, Type 2 IA, Module, Faller, Module, Fuel...

↕ Filled Catalog Item Name: Ascending order

Inc Name: KOBE												
Assignment Name	Filled Catalog Item Name ▲	Res Prov State	Inc Number	Mob ETA	Inc Type	Req Number	Res GACC Org Unit Code	Res Prov Org Unit Code	(Current Cognos Date\Time) - Mob ETD	Demob ETD	Lat Decimal	Long Decimal
CREW - T2 - Fairbanks 2 (AK-FASC)	Crew, Type 2	AK	AK-FAS-911508	Jul 21, 2019	Fire - Wildfire	C-16	AK-ACC	AK-FAS	1 day		64.228054	-149.368888
CREW - T2 - PUGET SOUND REGULARS #1 (WA-PSC)	Crew, Type 2	WA	AK-FAS-911508	Jul 16, 2019	Fire - Wildfire	C-13	OR-NWC	WA-MSF	6 days		64.228054	-149.368888
CREW - T2IA - MOCC Interagency Crew #1 (MO-MOC)	Crew, Type 2 IA	MO	AK-FAS-911508	Jul 17, 2019	Fire - Wildfire	C-12	WI-EACC	MO-MOC	5 days		64.228054	-149.368888
CREW - T2IA - MOCC Interagency Crew #2 (MO-MOC)	Crew, Type 2 IA	MO	AK-FAS-911508	Jul 15, 2019	Fire - Wildfire	C-15	WI-EACC	MO-MOC	7 days		64.228054	-149.368888
CREW - T2IA - WHITE MOUNTAIN (AK-FASC)	Crew, Type 2 IA	AK	AK-FAS-911508	Jul 12, 2019	Fire - Wildfire	C-4	AK-ACC	AK-FAS	10 days		64.228054	-149.368888

6

Inc Name: LITTLE CREEK												
Assignment Name	Filled Catalog Item Name ▲	Res Prov State	Inc Number	Mob ETA	Inc Type	Req Number	Res GACC Org Unit Code	Res Prov Org Unit Code	(Current Cognos Date\Time) - Mob ETD	Demob ETD	Lat Decimal	Long Decimal
CREW - T1 - Breckenridge IHC (CA-CCCC)	Crew, Type 1	CA	AK-TAD-000616	Jul 19, 2019	Fire - Wildfire	C-2	CA-OSCC	CA-SQF	3 days		64.7	-155.266666
CREW - T2 - Yukon-Koyukuk (AK-GADC)	Crew, Type 2	AK	AK-TAD-000616	Jul 21, 2019	Fire - Wildfire	C-4	AK-ACC	AK-GAD	1 day		64.7	-155.266666
	Crew, Type 2		AK-		Fire -	C-3					64.7	-155.266666

CURRENTLY ASSIGNED TYPE 1, 2, 2IA CREWS AND MODULES IN ALASKA

▼ Req Status: Ferry, Filled, Pending, Tentative Release AND Inc Type: Fire - Wildfire AND Inc GACC Org Name: Alaska Interagency Coordination Center AND Filled Catalog Item Name: Crew, Type 1, Crew, Type 2, Crew, Type 2 IA, Module, Faller, Module, Fuel...

↕ Filled Catalog Item Name: Ascending order

Inc Name: LITTLE CREEK

Assignment Name	Filled Catalog Item Name	Res Prov State	Inc Number	Mob ETA	Inc Type	Req Number	Res GACC Org Unit Code	Res Prov Org Unit Code	(Current Cognos Date\Time) - Mob ETD	Demob ETD	Lat Decimal	Long Decimal
			TAD-000616		Wildfire							
CREW - T1 - VISTA GRANDE IHC (CA-SBCC)	Crew, Type 2 IA	CA	AK-TAD-000616	Jul 19, 2019	Fire - Wildfire	C-1	CA-OSCC	CA-BDF	3 days		64.7	-155.266666

3

Inc Name: MAUNELUK RIVER

Assignment Name	Filled Catalog Item Name	Res Prov State	Inc Number	Mob ETA	Inc Type	Req Number	Res GACC Org Unit Code	Res Prov Org Unit Code	(Current Cognos Date\Time) - Mob ETD	Demob ETD	Lat Decimal	Long Decimal
CREW - T1 - Midnight Sun IHC (AK-ACC)	Crew, Type 1	AK	AK-GAD-000535	Jul 14, 2019	Fire - Wildfire	C-1	AK-ACC	AK-AKD	8 days		66.901666	-156.355833

1

Inc Name: MCCALLY CREEK

Assignment Name	Filled Catalog Item Name	Res Prov State	Inc Number	Mob ETA	Inc Type	Req Number	Res GACC Org Unit Code	Res Prov Org Unit Code	(Current Cognos Date\Time) - Mob ETD	Demob ETD	Lat Decimal	Long Decimal
CREW - T1 - Pioneer Peak IHC (AK-MSSC)	Crew, Type 1	AK	AK-SWS-904487	Jul 15, 2019	Fire - Wildfire	C-5	AK-ACC	AK-MSS	7 days		61.754166	-157.369443

1

Inc Name: RAINBOW 2

CURRENTLY ASSIGNED TYPE 1, 2, 2IA CREWS AND MODULES IN ALASKA

▼ Req Status: Ferry, Filled, Pending, Tentative Release AND Inc Type: Fire - Wildfire AND Inc GACC Org Name: Alaska Interagency Coordination Center AND Filled Catalog Item Name: Crew, Type 1, Crew, Type 2, Crew, Type 2 IA, Module, Faller, Module, Fuel...

↕ Filled Catalog Item Name: Ascending order

Inc Name: RAINBOW 2

Assignment Name	Filled Catalog Item Name ↕	Res Prov State	Inc Number	Mob ETA	Inc Type	Req Number	Res GACC Org Unit Code	Res Prov Org Unit Code	(Current Cognos Date\Time) - Mob ETD	Demob ETD	Lat Decimal	Long Decimal
CREW - T2IA - Lewis & Clark Regulars (MT-GDC)	Crew, Type 2 IA	MT	AK-DAS-912409	Jul 20, 2019	Fire - Wildfire	C-3	MT-NRC	MT-HLF	2 days		64.144999	-146.28111
CREW - T2IA - SES AHTANUM (WA-CWC)	Crew, Type 2 IA	WA	AK-DAS-912409	Jul 15, 2019	Fire - Wildfire	C-2	OR-NWC	WA-SES	7 days		64.144999	-146.28111
MODULE - WILDLAND FIRE - GB - KINGS PEAK - T1 (UT-UBC)	Module, Wildland Fire, Type 1	UT	AK-DAS-912409	Jul 8, 2019	Fire - Wildfire	O-1	UT-GBC	UT-ASF	15 days		64.144999	-146.28111
MODULE - WILDLAND FIRE - GB - Snowslide - T1 (ID-PAC)	Module, Wildland Fire, Type 1	ID	AK-DAS-912409		Fire - Wildfire	O-23	UT-GBC	ID-PAF			64.144999	-146.28111

4

Inc Name: SHOVEL CREEK

Assignment Name	Filled Catalog Item Name ↕	Res Prov State	Inc Number	Mob ETA	Inc Type	Req Number	Res GACC Org Unit Code	Res Prov Org Unit Code	(Current Cognos Date\Time) - Mob ETD	Demob ETD	Lat Decimal	Long Decimal
CREW - T2 - UAF Nanooks Fire Crew (AK-LCSC)	Crew, Type 2	AK	AK-FAS-911319	Jul 19, 2019	Fire - Wildfire	C-5045	AK-ACC	AK-DFS	3 days		64.986666	-148.415277
CREW - T2 - Kusilvak (AK-GADC)	Crew, Type 2	AK	AK-FAS-911319	Jul 20, 2019	Fire - Wildfire	C-5047	AK-ACC	AK-GAD	2 days		64.986666	-148.415277
CREW - T2IA - BLY RD - CREW 2	Crew, Type 2 IA	OR	AK-	Jul	Fire -	C-5040	OR-NWC	OR-FWF	4 days		64.986666	-148.415277

CURRENTLY ASSIGNED TYPE 1, 2, 2IA CREWS AND MODULES IN ALASKA

▼ Req Status: Ferry, Filled, Pending, Tentative Release AND Inc Type: Fire - Wildfire AND Inc GACC Org Name: Alaska Interagency Coordination Center AND Filled Catalog Item Name: Crew, Type 1, Crew, Type 2, Crew, Type 2 IA, Module, Faller, Module, Fuel...

↕ Filled Catalog Item Name: Ascending order

Inc Name: SHOVEL CREEK												
Assignment Name	Filled Catalog Item Name	Res Prov State	Inc Number	Mob ETA	Inc Type	Req Number	Res GACC Org Unit Code	Res Prov Org Unit Code	(Current Cognos Date\Time) - Mob ETD	Demob ETD	Lat Decimal	Long Decimal
FWF NWR (OR-LFC)			FAS-911319	18, 2019	Wildfire							
CREW - T2IA - ELK MT (CA-MNFC)	Crew, Type 2 IA	CA	AK-FAS-911319	Jul 20, 2019	Fire - Wildfire	C-5044	CA-ONCC	CA-MNF	2 days		64.986666	-148.415277
CREW - T2IA - Heart Lake - Crew 6 (CA-SIFC)	Crew, Type 2 IA	CA	AK-FAS-911319	Jul 17, 2019	Fire - Wildfire	C-5039	CA-ONCC	CA-LNF	5 days		64.986666	-148.415277
CREW - T2IA - NW - COLVILLE NF - MOB 1 (WA-NEC)	Crew, Type 2 IA	WA	AK-FAS-911319	Jul 7, 2019	Fire - Wildfire	C-5020	OR-NWC	WA-COF	15 days		64.986666	-148.415277
CREW -T2IA - ODF (AK-ACC)	Crew, Type 2 IA	AK	AK-FAS-911319	Jul 16, 2019	Fire - Wildfire	C-5041	AK-ACC	AK-DFS	6 days		64.986666	-148.415277

7

Inc Name: SWAN LAKE												
Assignment Name	Filled Catalog Item Name	Res Prov State	Inc Number	Mob ETA	Inc Type	Req Number	Res GACC Org Unit Code	Res Prov Org Unit Code	(Current Cognos Date\Time) - Mob ETD	Demob ETD	Lat Decimal	Long Decimal
CREW - T1 - FLATHEAD IHC (MT-FDC)	Crew, Type 1	MT	AK-KKS-903181	Jul 11, 2019	Fire - Wildfire	C-24	MT-NRC	MT-FNF	11 days		60.630554	-150.437777
CREW - T2IA - GANNETT GLACIER (AK-MSSC)	Crew, Type 2 IA	AK	AK-KKS-903181	Jul 20, 2019	Fire - Wildfire	C-39	AK-ACC	AK-MSS	2 days		60.630554	-150.437777

CURRENTLY ASSIGNED TYPE 1, 2, 2IA CREWS AND MODULES IN ALASKA

▼ Req Status: Ferry, Filled, Pending, Tentative Release AND Inc Type: Fire - Wildfire AND Inc GACC Org Name: Alaska Interagency Coordination Center AND Filled Catalog Item Name: Crew, Type 1, Crew, Type 2, Crew, Type 2 IA, Module, Faller, Module, Fuel...


↕ Filled Catalog Item Name: Ascending order

Inc Name: SWAN LAKE												
Assignment Name	Filled Catalog Item Name ▲	Res Prov State	Inc Number	Mob ETA	Inc Type	Req Number	Res GACC Org Unit Code	Res Prov Org Unit Code	(Current Cognos Date\Time) - Mob ETD	Demob ETD	Lat Decimal	Long Decimal
CREW - T2IA - Grangeville Interagency Crew #1 (ID-GVC)	Crew, Type 2 IA	ID	AK-KKS-903181	Jul 11, 2019	Fire - Wildfire	C-28	MT-NRC	ID-NCF	11 days		60.630554	-150.437777
CREW - T2IA - KOOTENAI #1 - Mob1 (MT-KDC)	Crew, Type 2 IA	MT	AK-KKS-903181	Jul 11, 2019	Fire - Wildfire	C-26	MT-NRC	MT-KNF	11 days		60.630554	-150.437777
CREW - T2IA - YUKON (AK-KIDC)	Crew, Type 2 IA	AK	AK-KKS-903181	Jul 21, 2019	Fire - Wildfire	C-40	AK-ACC	AK-KKS	1 day		60.630554	-150.437777
MODULE - WILDLAND FIRE - GB - CASCADE WFM - T1 (ID-BDC)	Module, Wildland Fire, Type 1	ID	AK-KKS-903181	Jul 18, 2019	Fire - Wildfire	O-351	UT-GBC	ID-BOF	5 days		60.630554	-150.437777
MODULE - WILDLAND FIRE - USFS - Mammoth WFM (CA-OVCC)	Module, Wildland Fire, Type 1	CA	AK-KKS-903181	Jul 16, 2019	Fire - Wildfire	O-352	CA-OSCC	CA-INF	6 days		60.630554	-150.437777
MODULE - WILDLAND FIRE T2 - COFMS Snow Creek WFM (OR-COC)	Module, Wildland Fire, Type 2	OR	AK-KKS-903181	Jul 7, 2019	Fire - Wildfire	O-253	OR-NWC	OR-DEF	15 days		60.630554	-150.437777


8

Inc Name: TONY SLOUGH												
Assignment Name	Filled Catalog Item Name ▲	Res Prov State	Inc Number	Mob ETA	Inc Type	Req Number	Res GACC Org Unit Code	Res Prov Org Unit Code	(Current Cognos Date\Time) - Mob ETD	Demob ETD	Lat Decimal	Long Decimal
CREW - T1 - IDAHO PANHANDLE	Crew, Type 1	ID	AK-	Jul	Fire -	C-1	MT-NRC	ID-IPF	7 days		66.44111	-147.178054

CURRENTLY ASSIGNED TYPE 1, 2, 2IA CREWS AND MODULES IN ALASKA

 Req Status: Ferry, Filled, Pending, Tentative Release AND Inc Type: Fire - Wildfire AND Inc GACC Org Name: Alaska Interagency Coordination Center AND Filled Catalog Item Name: Crew, Type 1, Crew, Type 2, Crew, Type 2 IA, Module, Faller, Module, Fuel...

 Filled Catalog Item Name: Ascending order

Inc Name: TONY SLOUGH												
Assignment Name	Filled Catalog Item Name 	Res Prov State	Inc Number	Mob ETA	Inc Type	Req Number	Res GACC Org Unit Code	Res Prov Org Unit Code	(Current Cognos Date\Time) - Mob ETD	Demob ETD	Lat Decimal	Long Decimal
IHC (ID-CDC)			UYD-000493	15, 2019	Wildfire							
CREW - T2IA - Eastern MT Interagency Crew 2 (MT-LEC)	Crew, Type 2 IA	MT	AK-UYD-000493	Jul 15, 2019	Fire - Wildfire	C-2	MT-NRC	MT-NCD	7 days		66.44111	-147.178054
2												
59												