

Alaska Interagency Coordination Center
Situation Report
Thursday - 08/22/2019

Wildland Fires	New	Out	Active	Merged	YTD Fires	YTD Acres
Alaska Fire Service (AFS)	0	2	97	3	243	1,711,795.8
GAD (Galena Zone)	0	2	10	2	83	219,123.5
MID (Military)	0	0	3	0	45	51,828.4
TAD (Tanana Zone)	0	0	28	1	39	357,415.7
UYD (Upper Yukon Zone)	0	0	56	0	76	1,083,428.2
State of Alaska (DOF)	1	4	113	5	384	811,287.5
CRS (Copper River)	0	0	9	0	24	5,580.7
DAS (Delta)	0	0	3	0	16	19,827.5
FAS (Fairbanks)	0	0	11	0	45	55,172.8
KKS (Kenai)	0	0	12	0	68	142,332.7
MSS (AnchorageMatSu Area)	1	4	12	0	104	7,191.6
SWS (Southwest)	0	0	64	5	110	539,919.8
TAS (Tok)	0	0	2	0	17	41,262.4
Forest Service (USFS)	0	1	8	0	40	10.6
CGF (Chugach)	0	0	4	0	9	3.2
TNF (Tongass)	0	1	4	0	31	7.4
Statewide Totals	1	7	218	8	667	2,523,093.9

Active Wildfires:

Protection Summary:	CRI	FUL	MOD	LIM	NoEntry	TOTAL
AFS Protection:	3	8	11	77	0	99
DOF Protection:	21	26	12	58	0	117
USFS Protection:	2	4	2	0	0	8
Protection Totals:	26	38	25	135	0	224

Active Fires Status Summary

	Staffed		Unstaffed	
	Contained (S/C)	Uncontained (S/U)	Contained (U/C)	Uncontained (U/U)
AFS Protection:	0	0	5	92
DOF Protection:	0	7	27	78
USFS Protection:	0	0	7	1
Status Totals:	0	7	39	171

Active Fires Acreage Summary

	Acres	Acreage Change
1 New	0.3	
7 Staffed	156,636.7	597.7
210 Monitor	2,199,927.0	31,188.7
7 Out	10,747.0	0.0
1 Prescribed	13,611.0	2,755.0
226 Fires	Total Acres: 2,380,922.0	

Prescribed Fires

	YTD Fires	YTD Acres	New	Active	Out Yesterday
Military	2	15,165.0	0	1	0
State of Alaska	1	4.0	0	0	0
Fuels Management Totals:	3	15,169.0	0	1	0

Cause Summary For All Fires (Includes Merged Fires But Not Prescribed Fires)

Human: 294	39,557.0 Acres
Lightning: 361	2,467,629.8 Acres
Undetermined: 12	15,907.1 Acres
Total: 667	2,523,093.9 Acres

Daily Report From: 08/21

0.3 Acreage On 08/21

	Lat: 61 25.0070	Status: U/C	Acres: 0.3	Option: Critical
901762	Lon: 149 30.9590		Start Date: 08/21	Area: MSS
	Owner: City	Unit: AKAKS-Anchorage, Municipality of		
762	Name: Birchwood Spur			Cause: Human

The fire was called in by AFD as a vehicle with wildland involvement. One Forestry engine responded and assisted in the suppression effort. The fire was placed on monitor status.

Cornucopia Complex

0.1 Acreage On 08/14

MF9J Lat: 67 00.4088 Status: Acres: 0.1 Option:
 Lon: 147 15.4140 Start Date: 07/20 Area: UYD
 Owner: Unit:
 899 Name: Cornucopia Complex Cause:

Daily Report From: 08/06 **Part of the Chalkyitsik Complex** No Acreage Change Since 08/05
 MHW3 Lat: 66 40.3834 Status: U/U Acres: 34.0 Option: Full
 932687 Lon: 143 50.2680 Start Date: 07/26 Area: UYD
 Owner: ANCSA Unit: AKVLN-Chalkyitsik Native Corporation
 687 Name: Small Timber Lake Cause: Lightning

Daily Report From: 08/09 **Part of the Cornucopia Complex** No Acreage Change Since 07/27
 MF5J Lat: 66 55.2833 Status: U/U Acres: 22.0 Option: Limited
 Lon: 147 17.8683 Start Date: 07/18 Area: UYD
 Owner: USFWS Unit: AKYFR-Yukon Flats National Wildlife Refuge
 622 Name: Sixty-One Mountain 1 Cause: Lightning

Acres updated.

Daily Report From: 08/20 **Part of the Cornucopia Complex** -39.1 Acreage Change Since 08/14
 MF5E Lat: 66 59.8000 Status: U/U Acres: 2,703.0 Option: Limited
 Lon: 148 18.7980 Start Date: 07/18 Area: UYD
 Owner: USFWS Unit: AKYFR-Yukon Flats National Wildlife Refuge
 621 Name: Trail Creek Cause: Lightning

Updated acreage due to better mapping.

Daily Report From: 07/24 **Part of the Cornucopia Complex** No Acreage Change Since 07/20
 MF2N Lat: 67 20.9000 Status: U/U Acres: 0.1 Option: Limited
 931602 Lon: 147 13.8660 Start Date: 07/17 Area: UYD
 Owner: State Unit: AKAKS-Alaska-Other
 602 Name: The Woodsman Cause: Lightning

Daily Report From: 08/20 **Part of the Cornucopia Complex** -50.6 Acreage Change Since 08/03
 MF2G Lat: 67 20.9000 Status: U/U Acres: 2,556.3 Option: Modified
 931601 Lon: 147 02.6340 Start Date: 07/17 Area: UYD
 Owner: State Unit: AKAKS-Alaska-Other
 601 Name: Coal River Cause: Lightning

Updated acres.

Daily Report From: 08/03 **Part of the Cornucopia Complex** 748.5 Acreage Change Since 07/31
 MF08 Lat: 67 12.1166 Status: U/U Acres: 4,992.0 Option: Modified
 Lon: 147 14.2500 Start Date: 07/17 Area: UYD
 Owner: State Unit: AKAKS-Alaska-Other
 594 Name: Thazzik Mountain Cause: Lightning

Updated acres.

Daily Report From: 08/20 **Part of the Cornucopia Complex** -88.9 Acreage Change Since 08/15
 MFM2 Lat: 66 51.0500 Status: U/U Acres: 1,552.0 Option: Limited
 Lon: 148 25.4160 Start Date: 07/15 Area: UYD
 Owner: USFWS Unit: AKYFR-Yukon Flats National Wildlife Refuge
 573 Name: Pitka Cause: Lightning

Updated acres.

Daily Report From: 08/20 **Part of the Cornucopia Complex** **-36.7 Acreage Change Since 08/05**
MFM1 Lat: **67 22.2792** Status: **U/U** Acres: **153.3** Option: **Modified**
932572 Lon: **146 43.0740** Start Date: **07/15** Area: **UYD**
 Owner: **USFWS** Unit: **AKARR-Arctic National Wildlife Refuge**
572 Name: **East Fork Chandalar** Cause: **Lightning**

Updated acres.

Daily Report From: 08/20 **Part of the Cornucopia Complex** **-28.7 Acreage Change Since 08/07**
MEP9 Lat: **66 26.4667** Status: **U/U** Acres: **7,932.3** Option: **Full**
932493 Lon: **147 10.6980** Start Date: **07/11** Area: **UYD**
 Owner: **ANCSA** Unit: **AKDYN-Doyon, Limited**
493 Name: **Tony Slough** Cause: **Lightning**

Updated acres.

Daily Report From: 08/21 **Chalkyitsik Complex** **0.1 Acreage On 08/21**
MEB0 Lat: **66 34.2567** Status: **S/U** Acres: **0.1** Option:
 Lon: **143 12.9067** Start Date: **07/09** Area: **UYD**
 Owner: Unit:
466 Name: **Chalkyitsik Complex** Cause:

Daily Report From: 07/31 **Part of the Chalkyitsik Complex** **-0.3 Acreage Change Since 07/24**
MC57 Lat: **66 32.2933** Status: **U/U** Acres: **41,300.7** Option: **Limited**
 Lon: **141 40.5967** Start Date: **07/02** Area: **UYD**
 Owner: **BLM** Unit: **AKEID-Eastern Interior Field Office**
424 Name: **Tettjajik Creek** Cause: **Lightning**

Fire surveillance conducted by 11N. A few scattered areas within the fire perimeter were smoldering. Acres were updated.

Daily Report From: 08/20 **Part of the Chalkyitsik Complex** **-0.8 Acreage Change Since 08/14**
MCS7 Lat: **66 29.3700** Status: **U/U** Acres: **130,768.0** Option: **Modified**
932407 Lon: **143 34.1750** Start Date: **06/29** Area: **UYD**
 Owner: **ANCSA** Unit: **AKDYN-Doyon, Limited**
407 Name: **Bearnose Hill** Cause: **Lightning**

N-9011N performed aerial reconnaissance and observed no visible smoke. The fire was receiving scattered precipitation.

Daily Report From: 08/20 **Part of the Chalkyitsik Complex** **1,555.0 Acreage Change Since 08/14**
MB2L Lat: **66 50.6483** Status: **U/U** Acres: **240,543.0** Option: **Limited**
 Lon: **142 56.3050** Start Date: **06/24** Area: **UYD**
 Owner: **USFWS** Unit: **AKARR-Arctic National Wildlife Refuge**
367 Name: **Frozen Calf** Cause: **Lightning**

N-9011N performed aerial reconnaissance and observed no visible smoke. The fire was receiving scattered precipitation.

Daily Report From: 08/20 **Part of the Cornucopia Complex** **137.0 Acreage Change Since 08/11**
MBZ7 Lat: **66 58.8306** Status: **U/U** Acres: **13,114.0** Option: **Limited**
 Lon: **146 34.2540** Start Date: **06/22** Area: **UYD**
 Owner: **USFWS** Unit: **AKYFR-Yukon Flats National Wildlife Refuge**
349 Name: **Chandalar River** Cause: **Lightning**

Fire reconnaissance by 11N today. A few areas of black spruce to the South and one to the North were smoldering. There are no concerns.

Daily Report From: 08/20 **Part of the Chalkyitsik Complex** **No Acreage Change Since 08/03**
MBZ6 Lat: **66 18.5917** Status: **U/U** Acres: **90,970.3** Option: **Limited**
931348 Lon: **144 03.1983** Start Date: **06/22** Area: **UYD**
Owner: **State** Unit: **AKAKS-Alaska-Other**
348 Name: **Tractor Trail 2** Cause: **Lightning**

N-9011N performed aerial reconnaissance and observed one visible smoke sheltering under the spruce canopy. The fire was receiving scattered precipitation.

Daily Report From: 08/20 **Part of the Cornucopia Complex** **757.5 Acreage Change Since 08/03**
MBY1 Lat: **66 36.4806** Status: **U/U** Acres: **61,451.0** Option: **Limited**
932337 Lon: **146 33.2820** Start Date: **06/22** Area: **UYD**
Owner: **USFWS** Unit: **AKYFR-Yukon Flats National Wildlife Refuge**
337 Name: **Hadweenzie River** Cause: **Lightning**

Updated acres.

Daily Report From: 08/21

No Acreage Change Since 08/20

MM97 Lat: **59 54.8100** Status: S/U Acres: **800.0** Option: **Full**
 903754 Lon: **151 06.9300** Personnel: **28** Start Date: **08/19** Area: **KKS**
 PNMM97 Owner: **State** Unit: **AKAKS-Alaska-Other**
 754 Name: **Caribou Lake** Cause: **Undetermined**

The crews are pulling back in for the evening, everything holding, low-moderate fire behavior with occasional torch, most activity on east side and ridge top dozer lines.

Daily Report From: 08/21

No Acreage Change Since 08/20

MM7P Lat: **59 09.4500** Status: S/U Acres: **5,000.0** Option: **Full**
 904752 Lon: **156 53.9300** Personnel: **44** Start Date: **08/18** Area: **SWS**
 PNMM7P Owner: **ANCSA** Unit: **AKVLN-Levelock Natives, Limited**
 752 Name: **Levelock** Cause: **Undetermined**

Personnel have completed hose lays across most of the control lines except for the extreme north and south ends. The Southwest #1 and #2 crews were mobilized to the fire. The hot berms have been fully spread out and are being mopped up by the crews. The plan is to release two front end loaders and an excavator at the end of shift. Due to rain yesterday, the marine layer, and cloud cover, burning attempts have been marginally unsuccessful. The plan for the next shift includes securing the control lines and attempting to burn out remaining fuels.

Daily Report From: 08/21

No Acreage Change Since 08/20

MM7U Lat: **59 42.6167** Status: S/U Acres: **59.0** Option: **Critical**
 903751 Lon: **151 39.3000** Personnel: **42** Start Date: **08/18** Area: **KKS**
 Owner: **Private** Unit: **AKPRI-Private**
 751 Name: **North Fork** Cause: **Human**

The fire behavior moderated today and was smoldering with occasional interior single tree torching. Crews made good progress on mop-up along the edge with containment at 50%. Tomorrow crews will continue securing and mopping-up the edge and mitigating snags near the perimeter of the fire.

Daily Report From: 08/21

597.7 Acreage Change Since 08/20

MM41 Lat: **62 01.9662** Status: S/U Acres: **4,349.7** Option: **Critical**
 901738 Lon: **150 03.5382** Personnel: **273** Start Date: **08/17** Area: **MSS**
 PNMM41 Owner: **Private** Unit: **AKPRI-Private**
 738 Name: **McKinley** Cause: **Undetermined**

Active fire spread in the southeast corner of the fire required aerial resources to control spread. Resistance to control and extinguishment are extreme due to drought conditions. This incident is having significant impacts to local communities. Structures are confirmed lost. Assessment to accurately account for number and type of structures is on-going.

Daily Report From: 08/21

No Acreage Change Since 08/20

MM4Z Lat: **61 42.6927** Status: S/U Acres: **2,217.6** Option: **Critical**
 901736 Lon: **150 10.5502** Personnel: **153** Start Date: **08/17** Area: **MSS**
 PNMM4Z Owner: **State** Unit: **AKAKS-Alaska-Other**
 736 Name: **Deshka Landing** Cause: **Human**

Fire behavior was mostly minimal today. Due to lack of roads in the fire area, the fire is inaccessible by engines. Crews will be used to construct and plumb line and then use wet line to meet mop up standards. Crews will continue to construct line going south in Division A and north in Division Z. As line is constructed it will be plumbed to facilitate securing the line and mop up. A portion of Div Z will remain unstaffed and be monitored via air resources. Point protection will be used in the Red Shirt Lake area south of the fire. A transition to a type 2 team occurred at 0700.

Daily Report From: 08/21

No Acreage Change Since 08/20

MGE5 Lat: **61 52.0333** Status: S/U Acres: **2,930.4** Option: **Limited**
 914611 Lon: **146 23.5834** Personnel: **2** Start Date: **07/17** Area: **CRS**
 PNMGE5 Owner: **State** Unit: **AKAKS-Alaska-Other**
 611 Name: **Tokaina 2** Cause: **Lightning**

Fire was checked today, and 2 personnel were inserted into H3 to more closely monitor fire behavior.

Daily Report From: 08/21

No Acreage Change Since 08/20**L92Q**Lat: **60 37.8333**

Status: S/U

Acres: **141,280.0**Option: **Limited****903181**Lon: **150 26.2667****Personnel: 316**Start Date: **06/05**Area: **KKS****PNL92Q**Owner: **USFWS**Unit: **AKKNR-Kenai National Wildlife Refuge****181**Name: **Swan Lake**Cause: **Lightning**

These fires are currently in monitor status. Monitoring schedules are based on defined timeframes, but are dependent on available resources, and weather conditions. When monitoring occurs, information will be updated.

Last Report: 08/20 440.0 Acreage Change Since 08/19
MM6V Lat: **57 06.8610** Status: **U/U** Acres: **450.0** Option: **Limited**
904750 Lon: **158 31.5420** Start Date: **08/18** Area: **SWS**
PNMM6V Owner: **State** Unit: **AKAKS-Alaska-Other**
750 Name: **Offal Beach** Cause: **Human**

Last Report: 08/20 No Acreage Change Since 08/18
901749 Lat: **61 31.4550** Status: **U/C** Acres: **0.3** Option: **Critical**
Lon: **148 59.2790** Start Date: **08/18** Area: **MSS**
Owner: **State** Unit: **AKAKS-Alaska-Other**
749 Name: **East Sullivan Avenue** Cause: **Human**

Last Report: 08/18 0.1 Acreage On 08/18
903748 Lat: **60 30.3320** Status: **U/C** Acres: **0.1** Option: **Critical**
Lon: **151 05.9000** Start Date: **08/18** Area: **KKS**
Owner: **Private** Unit: **AKPRI-Private**
748 Name: **Big Eddy** Cause: **Human**

Daily Report From: 08/21 No Acreage Change Since 08/18
903745 Lat: **60 40.2983** Status: **U/C** Acres: **0.1** Option: **Critical**
Lon: **151 13.0800** Start Date: **08/18** Area: **KKS**
Owner: **BIA** Unit: **AKAKA-Native Allotments**
745 Name: **Douglas** Cause: **Human**

A report of smoke came in from AST in the area of this fire. One DOF engine responded and one SFD. One hot spot was found and suppressed. Forestry gridded the fire.

Last Report: 08/20 No Acreage Change Since 08/18
MM5E Lat: **61 48.4030** Status: **U/C** Acres: **0.1** Option: **Critical**
914743 Lon: **145 06.1820** Start Date: **08/18** Area: **CRS**
Owner: **Private** Unit: **AKPRI-Private**
743 Name: **Four Mile Old Edgerton** Cause: **Human**

Daily Report From: 08/21 No Acreage Change Since 08/18
901741 Lat: **61 36.5383** Status: **U/C** Acres: **0.1** Option: **Critical**
Lon: **149 16.4983** Start Date: **08/17** Area: **MSS**
Owner: **Private** Unit: **AKPRI-Private**
741 Name: **Finger Lake** Cause: **Human**

The fire was checked today, a few spots of heat were located.

Last Report: 08/18 No Acreage Change Since 08/17
903739 Lat: **60 43.6717** Status: **U/C** Acres: **0.1** Option: **Critical**
Lon: **151 11.8917** Start Date: **08/17** Area: **KKS**
Owner: **Private** Unit: **AKPRI-Private**
739 Name: **Barksdale** Cause: **Human**

These fires are currently in monitor status. Monitoring schedules are based on defined timeframes, but are dependent on available resources, and weather conditions. When monitoring occurs, information will be updated.

Daily Report From: 08/21

No Acreage Change Since 08/20

MM4U Lat: **61 36.0533** Status: **U/C** Acres: **1.0** Option: **Critical**
 901735 Lon: **149 38.1500** Start Date: **08/17** Area: **MSS**
 Owner: **Private** Unit: **AKPRI-Private**
 735 Name: **Pittman** Cause: **Human**

The fire was checked today, a few spots of heat were located.

Last Report: 08/20

No Acreage Change Since 08/17

MM42 Lat: **61 45.6042** Status: **U/C** Acres: **0.5** Option: **Critical**
 901734 Lon: **150 04.4329** Start Date: **08/17** Area: **MSS**
 PNMM42 Owner: **State** Unit: **AKAKS-Alaska-Other**
 734 Name: **Lucky Shot** Cause: **Human**

Last Report: 08/17

0.4 Acreage On 08/17

MM3Z Lat: **58 36.4920** Status: **U/C** Acres: **0.4** Option: **Full**
 931730 Lon: **134 55.5834** Start Date: **08/17** Area: **TNF**
 PNMM3Z Owner: **State** Unit: **AKAKS-Alaska-Other**
 730 Name: **SOUTH SUNSHINE** Cause: **Human**

Last Report: 08/16

0.1 Acreage On 08/16

903729 Lat: **59 38.2633** Status: **U/C** Acres: **0.1** Option: **Critical**
 Lon: **151 30.1100** Start Date: **08/16** Area: **KKS**
 Owner: **Private** Unit: **AKPRI-Private**
 729 Name: **Spit Road** Cause: **Human**

Last Report: 08/16

0.1 Acreage On 08/16

MM2N Lat: **58 17.2166** Status: **U/C** Acres: **0.1** Option: **Full**
 Lon: **134 40.4666** Start Date: **08/16** Area: **TNF**
 P0MM2N Owner: **ANCSA** Unit: **AKVLN-Goldbelt, Incorporated**
 728 Name: **OUTER POINT** Cause: **Human**

Last Report: 08/17

No Acreage Change Since 08/16

903727 Lat: **60 33.5060** Status: **U/C** Acres: **0.1** Option: **Critical**
 Lon: **151 08.2320** Start Date: **08/16** Area: **KKS**
 Owner: **Private** Unit: **AKPRI-Private**
 727 Name: **Aleene** Cause: **Human**

Last Report: 08/16

0.1 Acreage On 08/16

903726 Lat: **60 29.0933** Status: **U/C** Acres: **0.1** Option: **Critical**
 Lon: **151 04.4233** Start Date: **08/16** Area: **KKS**
 Owner: **Private** Unit: **AKPRI-Private**
 726 Name: **Trumpeter** Cause: **Human**

These fires are currently in monitor status. Monitoring schedules are based on defined timeframes, but are dependent on available resources, and weather conditions. When monitoring occurs, information will be updated.

Daily Report From: 08/21

No Acreage Change Since 08/19

ML7A Lat: **61 10.9950** Status: **U/U** Acres: **8.7** Option: **Critical**
901713 Lon: **149 11.4140** Start Date: **08/11** Area: **MSS**
 Owner: **State** Unit: **AKAKS-Alaska-Other**
713 Name: **Crow Pass** Cause: **Undetermined**

The fire was checked today, there was a little smoldering and creeping on the left flank. No concerns on spread, the fire will be checked again this week.

Last Report: 08/14

No Acreage Change Since 08/13

ML3H Lat: **60 27.9817** Status: **U/C** Acres: **2.0** Option: **Critical**
931712 Lon: **149 21.8900** Start Date: **08/10** Area: **CGF**
PNML3H Owner: **County** Unit: **AKAKS-Kenai Peninsula Borough**
712 Name: **Upper Trail Lake** Cause: **Human**

Last Report: 08/12

No Acreage Change Since 08/11

903710 Lat: **60 34.6833** Status: **U/C** Acres: **1.4** Option: **Critical**
 Lon: **151 16.5000** Start Date: **08/10** Area: **KKS**
 Owner: **Private** Unit: **AKPRI-Private**
710 Name: **Redoubt** Cause: **Human**

Last Report: 08/20

No Acreage Change Since 08/09

914708 Lat: **61 52.6670** Status: **U/U** Acres: **11.6** Option: **Limited**
 Lon: **146 19.5050** Start Date: **08/09** Area: **CRS**
 Owner: **State** Unit: **AKAKS-Alaska-Other**
708 Name: **Tokaina 3** Cause: **Lightning**

Last Report: 08/08

0.1 Acreage On 08/08

MLH9 Lat: **57 59.3500** Status: **U/C** Acres: **0.1** Option: **Modified**
TNF706 Lon: **135 24.3000** Start Date: **08/08** Area: **TNF**
P0MLH9 Owner: **USFS** Unit: **AKTNF-Tongass National Forest**
706 Name: **VORTEX** Cause: **Human**

Last Report: 08/06

0.1 Acreage On 08/06

MK4N Lat: **60 23.9520** Status: **U/C** Acres: **0.1** Option: **Critical**
 Lon: **149 38.6370** Start Date: **08/05** Area: **CGF**
P0MK4N Owner: **USFS** Unit: **AKCGF-Chugach National Forest**
702 Name: **Quill** Cause: **Human**

Last Report: 08/19

-78.6 Acreage Change Since 08/14

MJ1E Lat: **67 04.3867** Status: **U/U** Acres: **117.0** Option: **Limited**
 Lon: **147 12.6783** Start Date: **07/31** Area: **UYD**
 Owner: **USFWS** Unit: **AKYFR-Yukon Flats National Wildlife Refuge**
695 Name: **Chuttoh** Cause: **Lightning**

These fires are currently in monitor status. Monitoring schedules are based on defined timeframes, but are dependent on available resources, and weather conditions. When monitoring occurs, information will be updated.

Last Report: 07/26		7.0 Acreage On 07/26			
MH1W	Lat: 64 49.9464	Status: U/U	Acres: 7.0	Option: Full	
	Lon: 152 38.3940		Start Date: 07/26	Area: TAD	
	Owner: BLM	Unit: AKCYD-Central Yukon Field Office			
689	Name: Moose Pond			Cause: Lightning	
<hr/>					
Last Report: 08/01		4.0 Acreage Change Since 07/26			
MH1S	Lat: 66 03.0768	Status: U/U	Acres: 34.0	Option: Limited	
	Lon: 145 00.2340		Start Date: 07/26	Area: UYD	
	Owner: USFWS	Unit: AKYFR-Yukon Flats National Wildlife Refuge			
688	Name: Burman			Cause: Lightning	
<hr/>					
Last Report: 08/19		21.5 Acreage Change Since 08/13			
MHH7	Lat: 66 25.4183	Status: U/U	Acres: 1,389.0	Option: Modified	
	Lon: 151 46.0267		Start Date: 07/25	Area: TAD	
	Owner: USFWS	Unit: AKKAR-Kanuti National Wildlife Refuge			
684	Name: Kanuti Flats			Cause: Lightning	
<hr/>					
Last Report: 08/08		No Acreage Change Since 08/06			
MHE5	Lat: 66 57.6533	Status: U/U	Acres: 2,718.3	Option: Limited	
	Lon: 141 11.3167		Start Date: 07/25	Area: UYD	
	Owner: USFWS	Unit: AKARR-Arctic National Wildlife Refuge			
683	Name: Blue Trout			Cause: Lightning	
<hr/>					
Last Report: 08/14		No Acreage Change Since 08/08			
MHE2	Lat: 68 07.1817	Status: U/C	Acres: 196.9	Option: Limited	
	Lon: 144 55.3317		Start Date: 07/25	Area: UYD	
	Owner: USFWS	Unit: AKARR-Arctic National Wildlife Refuge			
681	Name: Old John			Cause: Lightning	
<hr/>					
Last Report: 07/24		2.0 Acreage On 07/24			
911680	Lat: 64 26.8000	Status: U/U	Acres: 2.0	Option: Limited	
	Lon: 145 29.8500		Start Date: 07/24	Area: FAS	
	Owner: State	Unit: AKAKS-Alaska-Other			
680	Name: South Fork Salcha River			Cause: Lightning	
<hr/>					
Last Report: 08/10		No Acreage Change Since 08/09			
904679	Lat: 60 41.3333	Status: U/U	Acres: 189.3	Option: Limited	
	Lon: 155 39.0000		Start Date: 07/24	Area: SWS	
	Owner: State	Unit: AKAKS-Alaska-Other			
679	Name: Weasel Creek			Cause: Lightning	
<hr/>					
Last Report: 08/05		46.7 Acreage Change Since 08/01			
MG94	Lat: 65 34.9458	Status: U/U	Acres: 64.7	Option: Limited	
	Lon: 142 13.7580		Start Date: 07/24	Area: UYD	
	Owner: ANCSA	Unit: AKDYN-Doyon, Limited			
677	Name: Judge Creek			Cause: Lightning	

These fires are currently in monitor status. Monitoring schedules are based on defined timeframes, but are dependent on available resources, and weather conditions. When monitoring occurs, information will be updated.

Last Report: 08/08 No Acreage Change Since 08/03
MG9E Lat: **66 49.0482** Status: **U/U** Acres: **2.3** Option: **Limited**
 Lon: **141 12.4980** Start Date: **07/24** Area: **UYD**
 Owner: **USFWS** Unit: **AKARR-Arctic National Wildlife Refuge**
676 Name: **Red Salmon** Cause: **Lightning**

Daily Report From: 08/21 No Acreage Change Since 07/26
MG9B Lat: **68 06.8712** Status: **U/U** Acres: **288.1** Option: **Limited**
 Lon: **160 44.1720** Start Date: **07/24** Area: **GAD**
 Owner: **NPS** Unit: **AKNOP-Noatak National Preserve**
675 Name: **Imikneyak Mountains** Cause: **Lightning**

Aircraft N864SF reported there were no visible activity on the fire. This fire merged with fire 674. The fire is declared out 8/21/2019 at 1735.

Last Report: 08/02 No Acreage Change Since 08/01
MG8Q Lat: **63 10.8667** Status: **U/C** Acres: **8.0** Option: **Full**
904673 Lon: **154 38.1000** Start Date: **07/23** Area: **SWS**
PNMG8Q Owner: **State** Unit: **AKAKS-Alaska-Other**
673 Name: **Medicine Creek** Cause: **Lightning**

Last Report: 07/24 0.5 Acreage On 07/24
MG74 Lat: **67 02.2000** Status: **U/U** Acres: **0.5** Option: **Limited**
 Lon: **153 05.3600** Start Date: **07/24** Area: **TAD**
 Owner: **State** Unit: **AKAKS-Alaska-Other**
670 Name: **Malamute Fork** Cause: **Lightning**

Last Report: 08/08 No Acreage Change Since 08/01
MG7K Lat: **66 50.9988** Status: **U/U** Acres: **767.0** Option: **Limited**
 Lon: **141 29.3640** Start Date: **07/24** Area: **UYD**
 Owner: **USFWS** Unit: **AKARR-Arctic National Wildlife Refuge**
669 Name: **Two Fish** Cause: **Lightning**

Last Report: 08/09 No Acreage Change Since 07/23
MG6S Lat: **61 10.7060** Status: **U/U** Acres: **43.5** Option: **Limited**
904667 Lon: **158 22.3050** Start Date: **07/23** Area: **SWS**
PNMG6S Owner: **State** Unit: **AKAKS-Alaska-Other**
667 Name: **Boss Creek** Cause: **Lightning**

Last Report: 07/25 No Acreage Change Since 07/24
MG6M Lat: **62 52.9770** Status: **U/C** Acres: **0.6** Option: **Full**
904666 Lon: **155 30.2430** Start Date: **07/23** Area: **SWS**
PNMG6M Owner: **ANCSA** Unit: **AKVLN-MTNT, Limited**
666 Name: **Sheace Swamp** Cause: **Lightning**

Last Report: 07/25 No Acreage Change Since 07/24
MG6K Lat: **62 57.8480** Status: **U/C** Acres: **1.0** Option: **Full**
904665 Lon: **155 56.8380** Start Date: **07/23** Area: **SWS**
 Owner: **ANCSA** Unit: **AKDYN-Doyon, Limited**
665 Name: **Takotna Mountain** Cause: **Lightning**

These fires are currently in monitor status. Monitoring schedules are based on defined timeframes, but are dependent on available resources, and weather conditions. When monitoring occurs, information will be updated.

Last Report: 08/03 31.7 Acreage Change Since 08/02
MG6L Lat: **62 05.2000** Status: **U/C** Acres: **78.7** Option: **Modified**
901664 Lon: **152 42.0167** Start Date: **07/23** Area: **MSS**
PNMG6L Owner: **State** Unit: **AKAKS-Alaska-Other**
664 Name: **Rainy Pass** Cause: **Lightning**

Last Report: 08/03 No Acreage Change Since 07/31
MG5U Lat: **63 05.0000** Status: **U/U** Acres: **51.9** Option: **Full**
904662 Lon: **154 21.2400** Start Date: **07/23** Area: **SWS**
PNMG5U Owner: **ANCSA** Unit: **AKVLN-MTNT, Limited**
662 Name: **Lost Jack Lake** Cause: **Lightning**

Last Report: 08/01 No Acreage Change Since 07/27
MG5F Lat: **65 24.9990** Status: **U/U** Acres: **134.0** Option: **Limited**
Lon: **145 04.7640** Start Date: **07/23** Area: **UYD**
Owner: **State** Unit: **AKAKS-Alaska-Other**
660 Name: **Mastodon** Cause: **Lightning**

Last Report: 08/08 No Acreage Change Since 08/01
MG4Y Lat: **66 51.3024** Status: **U/U** Acres: **36.8** Option: **Limited**
Lon: **141 34.3740** Start Date: **07/23** Area: **UYD**
Owner: **ANCSA** Unit: **AKDYN-Doyon, Limited**
659 Name: **Headwater** Cause: **Lightning**

Last Report: 08/12 129.2 Acreage Change Since 08/08
MG34 Lat: **65 58.6974** Status: **U/U** Acres: **160.2** Option: **Limited**
Lon: **141 00.1740** Start Date: **07/23** Area: **UYD**
Owner: **BLM** Unit: **AKEID-Eastern Interior Field Office**
658 Name: **Midnight Hill** Cause: **Lightning**

Last Report: 07/31 No Acreage Change Since 07/24
MG2A Lat: **65 28.1994** Status: **U/U** Acres: **146.0** Option: **Limited**
Lon: **143 43.7820** Start Date: **07/23** Area: **UYD**
Owner: **NPS** Unit: **AKYCP-Yukon-Charley Rivers National Preserve**
657 Name: **Takoma Bluff** Cause: **Lightning**

Last Report: 07/25 No Acreage Change Since 07/23
911656 Lat: **64 11.0000** Status: **U/U** Acres: **35.0** Option: **Limited**
Lon: **146 52.0000** Start Date: **07/22** Area: **FAS**
Owner: **State** Unit: **AKAKS-Alaska-Other**
656 Name: **Little Delta 2** Cause: **Lightning**

Last Report: 07/22 7.1 Acreage On 07/22
MG06 Lat: **63 19.3898** Status: **U/U** Acres: **7.1** Option: **Modified**
904655 Lon: **153 28.8535** Start Date: **07/22** Area: **SWS**
PNMG06 Owner: **State** Unit: **AKAKS-Alaska-Other**
655 Name: **Tonclonukna Creek** Cause: **Lightning**

These fires are currently in monitor status. Monitoring schedules are based on defined timeframes, but are dependent on available resources, and weather conditions. When monitoring occurs, information will be updated.

Last Report: 08/02		No Acreage Change Since 07/25	
MG0Q	Lat: 64 04.2300	Status: U/U	Acres: 38.6
912654	Lon: 144 37.0900		Option: Full
PNMG0Q		Start Date: 07/22	Area: DAS
654	Owner: State	Unit: AKAKS-Alaska-Other	
	Name: Volkmar River		Cause: Lightning
<hr/>			
Last Report: 08/19		-5.2 Acreage Change Since 08/05	
MGZ3	Lat: 67 04.9000	Status: U/U	Acres: 512.0
	Lon: 147 49.4160		Option: Limited
		Start Date: 07/22	Area: UYD
653	Owner: BLM	Unit: AKCYD-Central Yukon Field Office	
	Name: Schilling Creek		Cause: Lightning
<hr/>			
Last Report: 07/27		53.8 Acreage Change Since 07/24	
MGY7	Lat: 65 34.3146	Status: U/U	Acres: 132.8
	Lon: 143 15.7620		Option: Limited
		Start Date: 07/22	Area: UYD
652	Owner: BLM	Unit: AKEID-Eastern Interior Field Office	
	Name: Snowy Peak		Cause: Lightning
<hr/>			
Last Report: 07/22		1.0 Acreage On 07/22	
MGX8	Lat: 64 48.4638	Status: U/U	Acres: 1.0
	Lon: 153 50.7120		Option: Limited
		Start Date: 07/22	Area: TAD
648	Owner: USFWS	Unit: AKNOR-Nowitna National Wildlife Refuge	
	Name: Mud Bowl		Cause: Lightning
<hr/>			
Last Report: 08/19		257.5 Acreage Change Since 07/31	
MGT1	Lat: 65 15.3000	Status: U/U	Acres: 766.5
931644	Lon: 153 25.7000		Option: Limited
		Start Date: 07/21	Area: TAD
644	Owner: State	Unit: AKAKS-Alaska-Other	
	Name: Allen Creek		Cause: Lightning
<hr/>			
Last Report: 08/08		No Acreage Change Since 07/31	
MGT2	Lat: 67 53.9967	Status: U/U	Acres: 1,681.5
	Lon: 142 14.6950		Option: Limited
		Start Date: 07/22	Area: UYD
643	Owner: USFWS	Unit: AKARR-Arctic National Wildlife Refuge	
	Name: Strangle Creek		Cause: Lightning
<hr/>			
Last Report: 07/22		4.7 Acreage Change Since 07/21	
MGQ9	Lat: 64 51.1467	Status: U/U	Acres: 5.0
	Lon: 154 21.5517		Option: Limited
		Start Date: 07/21	Area: TAD
641	Owner: USFWS	Unit: AKNOR-Nowitna National Wildlife Refuge	
	Name: Junekaket Creek		Cause: Lightning
<hr/>			
Last Report: 07/25		No Acreage Change Since 07/24	
MGP7	Lat: 66 15.7824	Status: U/C	Acres: 11.8
	Lon: 145 54.3660		Option: Critical
		Start Date: 07/21	Area: UYD
639	Owner: ANCSA	Unit: AKVLN-Tihteet`aii, Incorporated	
	Name: West Birch Creek		Cause: Human

These fires are currently in monitor status. Monitoring schedules are based on defined timeframes, but are dependent on available resources, and weather conditions. When monitoring occurs, information will be updated.

Last Report: 08/14 1.5 Acreage Change Since 08/08
MGP1 Lat: **60 22.4620** Status: **U/U** Acres: **1.8** Option: **Limited**
903638 Lon: **150 11.2260** Start Date: **07/21** Area: **KKS**
PNMGP1 Owner: **USFWS** Unit: **AKKNR-Kenai National Wildlife Refuge**
638 Name: **Pipe Creek** Cause: **Lightning**

Last Report: 08/03 17.6 Acreage Change Since 07/24
MGF2 Lat: **64 47.4983** Status: **U/U** Acres: **35.7** Option: **Limited**
Lon: **152 35.4717** Start Date: **07/20** Area: **TAD**
Owner: **BLM** Unit: **AKCYD-Central Yukon Field Office**
633 Name: **Worm Lake** Cause: **Lightning**

Last Report: 08/08 No Acreage Change Since 07/24
MGD5 Lat: **67 14.7822** Status: **U/U** Acres: **490.6** Option: **Limited**
Lon: **142 49.1160** Start Date: **07/16** Area: **UYD**
Owner: **USFWS** Unit: **AKARR-Arctic National Wildlife Refuge**
632 Name: **Coleen River** Cause: **Lightning**

Last Report: 07/27 No Acreage Change Since 07/19
MF8H Lat: **62 44.0780** Status: **U/U** Acres: **0.3** Option: **Limited**
914631 Lon: **145 53.6650** Start Date: **07/19** Area: **CRS**
Owner: **State** Unit: **AKAKS-Alaska-Other**
631 Name: **Crescent** Cause: **Lightning**

Last Report: 08/14 No Acreage Change Since 08/09
MF77 Lat: **61 11.5070** Status: **U/U** Acres: **447.4** Option: **Limited**
904630 Lon: **158 21.8590** Start Date: **07/19** Area: **SWS**
PNMF77 Owner: **State** Unit: **AKAKS-Alaska-Other**
630 Name: **Holokuk Ridge** Cause: **Lightning**

Last Report: 07/19 No Acreage Change Since 07/18
MF57 Lat: **64 05.4900** Status: **U/C** Acres: **0.1** Option: **Critical**
912625 Lon: **145 39.9860** Start Date: **07/18** Area: **DAS**
PNMF57 Owner: **Private** Unit: **AKPRI-Private**
625 Name: **North Eielson Holdover #2** Cause: **Human**

Last Report: 08/19 72.4 Acreage Change Since 07/31
MF5R Lat: **65 11.4000** Status: **U/U** Acres: **609.4** Option: **Limited**
931624 Lon: **153 18.6000** Start Date: **07/18** Area: **TAD**
Owner: **State** Unit: **AKAKS-Alaska-Other**
624 Name: **Buster Creek** Cause: **Lightning**

Last Report: 08/08 No Acreage Change Since 08/06
MF5L Lat: **67 09.1434** Status: **U/U** Acres: **155.8** Option: **Limited**
Lon: **141 25.1880** Start Date: **07/18** Area: **UYD**
Owner: **USFWS** Unit: **AKARR-Arctic National Wildlife Refuge**
623 Name: **Upper Salmon Trout** Cause: **Lightning**

These fires are currently in monitor status. Monitoring schedules are based on defined timeframes, but are dependent on available resources, and weather conditions. When monitoring occurs, information will be updated.

Last Report: 08/08 No Acreage Change Since 08/01
MF48 Lat: **66 45.5967** Status: **U/U** Acres: **1,490.0** Option: **Limited**
Lon: **141 32.5017** Start Date: **07/18** Area: **UYD**
Owner: **USFWS** Unit: **AKARR-Arctic National Wildlife Refuge**
620 Name: **Southern Salmon Trout River** Cause: **Lightning**

Last Report: 07/28 No Acreage Change Since 07/25
MF45 Lat: **65 04.5618** Status: **U/U** Acres: **67.1** Option: **Full**
931619 Lon: **152 20.9160** Start Date: **07/18** Area: **TAD**
Owner: **State** Unit: **AKAKS-Alaska-Other**
619 Name: **Boney Creek** Cause: **Lightning**

Last Report: 07/31 No Acreage Change Since 07/30
MF4D Lat: **64 42.4488** Status: **U/U** Acres: **124.6** Option: **Full**
931616 Lon: **155 14.2860** Start Date: **07/18** Area: **TAD**
Owner: **State** Unit: **AKAKS-Alaska-Other**
616 Name: **Little Creek** Cause: **Lightning**

Last Report: 07/27 798.4 Acreage Change Since 07/20
MF4A Lat: **64 20.0000** Status: **U/U** Acres: **1,023.7** Option: **Limited**
931615 Lon: **150 16.0020** Start Date: **07/18** Area: **TAD**
Owner: **State** Unit: **AKAKS-Alaska-Other**
615 Name: **Toklat River** Cause: **Lightning**

Last Report: 07/17 0.1 Acreage On 07/17
MF3J Lat: **60 55.4800** Status: **U/C** Acres: **0.1** Option: **Full**
Lon: **149 30.6850** Start Date: **07/17** Area: **CGF**
P0MF3J Owner: **USFS** Unit: **AKCGF-Chugach National Forest**
613 Name: **Mile 12** Cause: **Human**

Last Report: 08/20 No Acreage Change Since 08/09
MH0W Lat: **61 53.7630** Status: **U/U** Acres: **109.0** Option: **Limited**
914608 Lon: **146 18.8980** Start Date: **07/17** Area: **CRS**
PNMH0W Owner: **State** Unit: **AKAKS-Alaska-Other**
608 Name: **Tokaina Creek** Cause: **Lightning**

Last Report: 08/19 No Acreage Change Since 08/17
MF39 Lat: **61 49.2000** Status: **U/U** Acres: **2,129.0** Option: **Limited**
914606 Lon: **144 34.2000** Start Date: **07/17** Area: **CRS**
PNMF39 Owner: **ANCSA** Unit: **AKAHN-Ahtna, Incorporated**
606 Name: **Chetaslina** Cause: **Lightning**

Last Report: 07/31 No Acreage Change Since 07/18
MF28 Lat: **65 18.9433** Status: **U/U** Acres: **0.1** Option: **Limited**
Lon: **142 00.8883** Start Date: **07/17** Area: **UYD**
Owner: **NPS** Unit: **AKYCP-Yukon-Charley Rivers National Preserve**
605 Name: **Glen Creek Cabin** Cause: **Human**

These fires are currently in monitor status. Monitoring schedules are based on defined timeframes, but are dependent on available resources, and weather conditions. When monitoring occurs, information will be updated.

Last Report: 08/03 42.9 Acreage Change Since 07/27
MF22 Lat: **64 49.0038** Status: **U/U** Acres: **2,826.9** Option: **Limited**
931604 Lon: **155 52.9680** Start Date: **07/17** Area: **GAD**
 Owner: **State** Unit: **AKAKS-Alaska-Other**
604 Name: **Bear Creek** Cause: **Lightning**

Last Report: 08/19 1,216.3 Acreage Change Since 07/30
MF09 Lat: **65 32.0667** Status: **U/U** Acres: **5,557.0** Option: **Limited**
 Lon: **154 17.5317** Start Date: **07/17** Area: **TAD**
 Owner: **BLM** Unit: **AKCYD-Central Yukon Field Office**
597 Name: **Melozitna River** Cause: **Lightning**

Last Report: 08/08 No Acreage Change Since 08/06
MF06 Lat: **66 54.7483** Status: **U/U** Acres: **3,336.2** Option: **Limited**
 Lon: **141 13.8833** Start Date: **07/17** Area: **UYD**
 Owner: **USFWS** Unit: **AKARR-Arctic National Wildlife Refuge**
595 Name: **Salmon Trout** Cause: **Lightning**

Last Report: 08/15 2,367.5 Acreage Change Since 08/14
MF0G Lat: **65 19.0116** Status: **U/U** Acres: **23,013.9** Option: **Limited**
 Lon: **157 19.9920** Start Date: **07/16** Area: **GAD**
 Owner: **USFWS** Unit: **AKKUR-Koyukuk National Wildlife Refuge**
590 Name: **Louis Lake** Cause: **Lightning**

Last Report: 08/12 80.0 Acreage Change Since 08/06
MF0F Lat: **65 15.9810** Status: **U/U** Acres: **3,073.7** Option: **Limited**
 Lon: **157 04.4280** Start Date: **07/16** Area: **GAD**
 Owner: **USFWS** Unit: **AKKUR-Koyukuk National Wildlife Refuge**
587 Name: **Nogadeneoda Lake** Cause: **Lightning**

Last Report: 07/24 No Acreage Change Since 07/18
911580 Lat: **64 48.1620** Status: **U/U** Acres: **35.0** Option: **Limited**
 Lon: **145 59.8000** Start Date: **07/15** Area: **FAS**
 Owner: **State** Unit: **AKAKS-Alaska-Other**
580 Name: **Wheeler Ridge** Cause: **Lightning**

Last Report: 07/19 2.9 Acreage Change Since 07/15
MFN6 Lat: **64 38.2000** Status: **U/U** Acres: **22.9** Option: **Limited**
911577 Lon: **149 50.0600** Start Date: **07/15** Area: **FAS**
PNMFN6 Owner: **State** Unit: **AKAKS-Alaska-Other**
577 Name: **Black Bear** Cause: **Lightning**

Last Report: 07/31 953.4 Acreage Change Since 07/30
MFN2 Lat: **65 21.7400** Status: **U/U** Acres: **8,073.0** Option: **Limited**
 Lon: **150 26.8617** Start Date: **07/15** Area: **TAD**
 Owner: **ANCSA** Unit: **AKDYN-Doyon, Limited**
576 Name: **Garnet Creek** Cause: **Lightning**

These fires are currently in monitor status. Monitoring schedules are based on defined timeframes, but are dependent on available resources, and weather conditions. When monitoring occurs, information will be updated.

Last Report: 08/03 624.5 Acreage Change Since 07/24
MFL6 Lat: **65 27.3630** Status: **U/U** Acres: **1,047.3** Option: **Limited**
Lon: **146 05.6280** Start Date: **07/15** Area: **UYD**
Owner: **State** Unit: **AKAKS-Alaska-Other**
571 Name: **Batchelor Creek** Cause: **Lightning**

Last Report: 07/24 5.8 Acreage Change Since 07/16
MFL1 Lat: **66 55.8996** Status: **U/U** Acres: **6.8** Option: **Modified**
Lon: **156 12.5040** Start Date: **07/15** Area: **GAD**
Owner: **State** Unit: **AKAKS-Alaska-Other**
569 Name: **Mauneluk River 2** Cause: **Lightning**

Last Report: 08/19 65.5 Acreage Change Since 08/01
MFF4 Lat: **65 58.4658** Status: **U/U** Acres: **4,450.5** Option: **Limited**
Lon: **144 45.8520** Start Date: **07/15** Area: **UYD**
Owner: **USFWS** Unit: **AKYFR-Yukon Flats National Wildlife Refuge**
567 Name: **Preacher Creek** Cause: **Lightning**

Last Report: 07/27 730.9 Acreage Change Since 07/14
MFA7 Lat: **68 55.2006** Status: **U/U** Acres: **731.0** Option: **Limited**
Lon: **154 24.4740** Start Date: **07/14** Area: **TAD**
Owner: **State** Unit: **AKAKS-Alaska-Other**
561 Name: **Aupuk Creek** Cause: **Lightning**

Last Report: 07/17 3.2 Acreage Change Since 07/16
ME85 Lat: **66 52.6416** Status: **U/U** Acres: **21.2** Option: **Full**
Lon: **151 33.4020** Start Date: **07/14** Area: **TAD**
Owner: **ANCSA** Unit: **AKVLN-Evansville, Incorporated**
555 Name: **South Base** Cause: **Lightning**

Last Report: 08/08 No Acreage Change Since 07/29
ME8C Lat: **62 18.9000** Status: **U/U** Acres: **446.2** Option: **Limited**
904553 Lon: **158 13.3333** Start Date: **07/14** Area: **SWS**
PNME8C Owner: **BLM** Unit: **AKADD-Anchorage Field Office**
553 Name: **Iditarod River** Cause: **Lightning**

Last Report: 07/26 No Acreage Change Since 07/16
ME64 Lat: **62 27.8700** Status: **U/C** Acres: **7.1** Option: **Full**
904551 Lon: **157 58.0600** Start Date: **07/13** Area: **SWS**
PNME64 Owner: **ANCSA** Unit: **AKDYN-Doyon, Limited**
551 Name: **Boulder Creek** Cause: **Lightning**

Last Report: 07/18 No Acreage Change Since 07/17
ME65 Lat: **63 05.2067** Status: **U/U** Acres: **0.1** Option: **Limited**
904549 Lon: **152 59.4017** Start Date: **07/13** Area: **SWS**
PNME65 Owner: **State** Unit: **AKAKS-Alaska-Other**
549 Name: **Dennis Creek** Cause: **Lightning**

These fires are currently in monitor status. Monitoring schedules are based on defined timeframes, but are dependent on available resources, and weather conditions. When monitoring occurs, information will be updated.

Last Report: 08/14 12.5 Acreage Change Since 08/06
ME5K Lat: **61 32.7170** Status: **U/U** Acres: **1,885.1** Option: **Full**
904544 Lon: **158 29.5820** Start Date: **07/13** Area: **SWS**
PNME5K Owner: **ANCSA** Unit: **AKVLN-Kuskokwim Corporation**
544 Name: **Aghaluk Creek** Cause: **Lightning**

Last Report: 08/07 No Acreage Change Since 07/23
ME5P Lat: **61 15.1130** Status: **U/U** Acres: **444.6** Option: **Limited**
904543 Lon: **159 01.9850** Start Date: **07/13** Area: **SWS**
PNME5P Owner: **State** Unit: **AKAKS-Alaska-Other**
543 Name: **Buckstock River** Cause: **Lightning**

Last Report: 08/03 No Acreage Change Since 07/30
ME5M Lat: **61 54.3850** Status: **U/U** Acres: **482.1** Option: **Modified**
904540 Lon: **158 23.6870** Start Date: **07/13** Area: **SWS**
PNME5M Owner: **State** Unit: **AKAKS-Alaska-Other**
540 Name: **Gemuna Creek** Cause: **Lightning**

Last Report: 08/12 126.5 Acreage Change Since 08/07
ME43 Lat: **64 07.7004** Status: **U/C** Acres: **2,182.4** Option: **Limited**
931539 Lon: **158 03.9000** Start Date: **07/13** Area: **GAD**
Owner: **State** Unit: **AKAKS-Alaska-Other**
539 Name: **Little Mud River** Cause: **Lightning**

Daily Report From: 08/21 No Acreage Change Since 08/12
ME3M Lat: **66 54.1100** Status: **U/U** Acres: **9,810.3** Option: **Modified**
932535 Lon: **156 21.3550** Start Date: **07/12** Area: **GAD**
Owner: **ANCSA** Unit: **AKNAN-NANA Regional Corporation, Incorporated**
535 Name: **Mauneluk River** Cause: **Lightning**

Agency aircraft N864SF flew the fire and reported there were was no activity seen but due to high values at risk the fire will stay in monitor until the next precipitation is received. The fire will remain in monitor status.

Last Report: 08/14 No Acreage Change Since 08/08
ME3F Lat: **62 03.9000** Status: **U/U** Acres: **72,066.8** Option: **Full**
904534 Lon: **158 19.0667** Start Date: **07/12** Area: **SWS**
PNME3F Owner: **State** Unit: **AKAKS-Alaska-Other**
534 Name: **Smith Creek** Cause: **Lightning**

Last Report: 08/14 1.8 Acreage Change Since 08/07
ME3A Lat: **61 03.7470** Status: **U/U** Acres: **11.7** Option: **Limited**
904532 Lon: **156 26.7690** Start Date: **07/12** Area: **SWS**
PNME3A Owner: **State** Unit: **AKAKS-Alaska-Other**
532 Name: **Middle Hoholitna** Cause: **Lightning**

Last Report: 08/14 2.7 Acreage Change Since 08/07
ME3G Lat: **61 12.4550** Status: **U/U** Acres: **15.4** Option: **Limited**
904531 Lon: **156 39.2120** Start Date: **07/12** Area: **SWS**
PNME3G Owner: **State** Unit: **AKAKS-Alaska-Other**
531 Name: **Hoholitna River** Cause: **Lightning**

These fires are currently in monitor status. Monitoring schedules are based on defined timeframes, but are dependent on available resources, and weather conditions. When monitoring occurs, information will be updated.

Last Report: 08/14 No Acreage Change Since 07/30
ME3J Lat: **61 03.4567** Status: **U/U** Acres: **481.4** Option: **Limited**
904530 Lon: **157 26.4350** Start Date: **07/12** Area: **SWS**
PNME3J Owner: **State** Unit: **AKAKS-Alaska-Other**
530 Name: **Taylor Foothills** Cause: **Lightning**

Last Report: 08/07 No Acreage Change Since 08/03
ME3K Lat: **61 20.9233** Status: **U/U** Acres: **962.6** Option: **Limited**
904529 Lon: **156 54.6183** Start Date: **07/12** Area: **SWS**
PNME3K Owner: **State** Unit: **AKAKS-Alaska-Other**
529 Name: **Cotton Village** Cause: **Lightning**

Last Report: 08/14 0.3 Acreage Change Since 08/07
ME2Z Lat: **61 19.3000** Status: **U/U** Acres: **1,158.2** Option: **Limited**
904528 Lon: **156 42.0833** Start Date: **07/12** Area: **SWS**
PNME2Z Owner: **State** Unit: **AKAKS-Alaska-Other**
528 Name: **Hoholitna** Cause: **Lightning**

Last Report: 08/09 No Acreage Change Since 07/28
ME26 Lat: **61 17.9200** Status: **U/U** Acres: **2.0** Option: **Limited**
904527 Lon: **156 16.0200** Start Date: **07/12** Area: **SWS**
PNME26 Owner: **State** Unit: **AKAKS-Alaska-Other**
527 Name: **Diamond Peak** Cause: **Lightning**

Last Report: 08/12 142.5 Acreage Change Since 08/06
ME2L Lat: **65 57.5004** Status: **U/U** Acres: **7,078.2** Option: **Modified**
Lon: **156 30.4620** Start Date: **07/12** Area: **GAD**
Owner: **USFWS** Unit: **AKKUR-Koyukuk National Wildlife Refuge**
526 Name: **Tom Cook Slough** Cause: **Lightning**

Last Report: 08/12 695.5 Acreage Change Since 08/06
ME2D Lat: **65 32.3010** Status: **U/U** Acres: **11,862.3** Option: **Limited**
Lon: **157 29.2860** Start Date: **07/12** Area: **GAD**
Owner: **USFWS** Unit: **AKKUR-Koyukuk National Wildlife Refuge**
524 Name: **Hodatic River** Cause: **Lightning**

Last Report: 08/14 No Acreage Change Since 08/09
ME2U Lat: **61 45.3700** Status: **U/U** Acres: **2,305.1** Option: **Full**
904523 Lon: **156 29.5200** Start Date: **07/12** Area: **SWS**
PNME2U Owner: **State** Unit: **AKAKS-Alaska-Other**
523 Name: **East Stoney River** Cause: **Lightning**

Last Report: 08/14 No Acreage Change Since 08/07
ME1W Lat: **61 28.2500** Status: **U/U** Acres: **33.3** Option: **Modified**
904521 Lon: **156 03.7517** Start Date: **07/12** Area: **SWS**
PNME1W Owner: **State** Unit: **AKAKS-Alaska-Other**
521 Name: **Tishimna Lake** Cause: **Lightning**

These fires are currently in monitor status. Monitoring schedules are based on defined timeframes, but are dependent on available resources, and weather conditions. When monitoring occurs, information will be updated.

Last Report: 08/07 No Acreage Change Since 07/30
ME3U Lat: **61 53.7100** Status: **U/U** Acres: **838.7** Option: **Limited**
904519 Lon: **156 07.0100** Start Date: **07/12** Area: **SWS**
PNME3U Owner: **State** Unit: **AKAKS-Alaska-Other**
519 Name: **Swift River** Cause: **Lightning**

Last Report: 07/18 No Acreage Change Since 07/12
ME0L Lat: **59 23.7393** Status: **U/U** Acres: **20.0** Option: **Full**
904518 Lon: **154 16.9232** Start Date: **07/11** Area: **SWS**
PNME0L Owner: **State** Unit: **AKAKS-Alaska-Other**
518 Name: **Venturi Lake** Cause: **Lightning**

Last Report: 08/14 No Acreage Change Since 08/07
ME0K Lat: **61 05.3560** Status: **U/U** Acres: **3,354.1** Option: **Limited**
904517 Lon: **156 16.8900** Start Date: **07/11** Area: **SWS**
PNME0K Owner: **State** Unit: **AKAKS-Alaska-Other**
517 Name: **Door Mountains** Cause: **Lightning**

Last Report: 08/14 No Acreage Change Since 08/12
ME0H Lat: **60 14.0520** Status: **U/U** Acres: **738.7** Option: **Limited**
904516 Lon: **156 31.0480** Start Date: **07/11** Area: **SWS**
PNME0H Owner: **State** Unit: **AKAKS-Alaska-Other**
516 Name: **Ethel Creek** Cause: **Lightning**

Last Report: 08/14 367.3 Acreage Change Since 08/12
ME0G Lat: **60 48.6770** Status: **U/U** Acres: **2,255.3** Option: **Limited**
904515 Lon: **157 25.0110** Start Date: **07/11** Area: **SWS**
PNME0G Owner: **State** Unit: **AKAKS-Alaska-Other**
515 Name: **Taylor Mountains** Cause: **Lightning**

Last Report: 08/14 2,338.8 Acreage Change Since 08/07
ME0B Lat: **61 14.1833** Status: **U/U** Acres: **6,859.3** Option: **Limited**
904513 Lon: **156 52.3500** Start Date: **07/11** Area: **SWS**
PNME0B Owner: **State** Unit: **AKAKS-Alaska-Other**
513 Name: **Little Titnuk** Cause: **Lightning**

Last Report: 08/09 No Acreage Change Since 07/22
ME0A Lat: **61 25.5600** Status: **U/U** Acres: **3.2** Option: **Modified**
904511 Lon: **158 08.0633** Start Date: **07/11** Area: **SWS**
PNME0A Owner: **State** Unit: **AKAKS-Alaska-Other**
511 Name: **Holokik Mountain** Cause: **Lightning**

Last Report: 08/09 No Acreage Change Since 07/29
MEZ9 Lat: **61 07.9833** Status: **U/U** Acres: **282.9** Option: **Limited**
904510 Lon: **158 25.5833** Start Date: **07/11** Area: **SWS**
PNMEZ9 Owner: **State** Unit: **AKAKS-Alaska-Other**
510 Name: **Holokuk River** Cause: **Lightning**

These fires are currently in monitor status. Monitoring schedules are based on defined timeframes, but are dependent on available resources, and weather conditions. When monitoring occurs, information will be updated.

Last Report: 07/13 -11.7 Acreage Change Since 07/11
MEZ7 Lat: **61 13.8260** Status: **U/U** Acres: **23.3** Option: **Limited**
904509 Lon: **159 40.0040** Start Date: **07/11** Area: **SWS**
PNMEZ7 Owner: **BLM** Unit: **AKADD-Anchorage Field Office**
509 Name: **Discovery Creek** Cause: **Lightning**

Last Report: 07/29 No Acreage Change Since 07/28
MEZ2 Lat: **64 13.6834** Status: **U/C** Acres: **896.0** Option: **Full**
911508 Lon: **149 22.1333** Start Date: **07/11** Area: **FAS**
PNMEZ2 Owner: **Private** Unit: **AKPRI-Private**
508 Name: **Kobe** Cause: **Human**

Last Report: 08/14 57.3 Acreage Change Since 08/03
MEZ0 Lat: **61 47.0333** Status: **U/U** Acres: **903.6** Option: **Modified**
904507 Lon: **159 14.0333** Start Date: **07/11** Area: **SWS**
PNMEZ0 Owner: **State** Unit: **AKAKS-Alaska-Other**
507 Name: **Molybdenum Mountains** Cause: **Lightning**

Last Report: 07/30 33.3 Acreage Change Since 07/26
MEY7 Lat: **61 44.3833** Status: **U/U** Acres: **3,907.8** Option: **Modified**
904506 Lon: **158 40.0667** Start Date: **07/11** Area: **SWS**
PNMEY7 Owner: **BLM** Unit: **AKADD-Anchorage Field Office**
506 Name: **Horn Foothills** Cause: **Lightning**

Last Report: 07/24 No Acreage Change Since 07/23
ME0M Lat: **62 06.7200** Status: **Out** Acres: **27.7** Option: **Full**
904504 Lon: **156 15.0940** Start Date: **07/11** Area: **SWS**
PNME0M Owner: **State** Unit: **AKAKS-Alaska-Other**
504 Name: **West Devils Elbow** Cause: **Lightning**

Last Report: 08/14 No Acreage Change Since 08/07
MEW5 Lat: **61 32.3100** Status: **U/U** Acres: **558.0** Option: **Full**
904501 Lon: **156 59.1500** Start Date: **07/11** Area: **SWS**
PNMEW5 Owner: **ANCSA** Unit: **AKVLN-Kuskokwim Corporation**
501 Name: **Beaver House Hill** Cause: **Lightning**

Last Report: 08/03 6.2 Acreage Change Since 07/11
MET1 Lat: **64 15.0600** Status: **U/U** Acres: **6.3** Option: **Limited**
Lon: **141 56.6700** Start Date: **07/11** Area: **UYD**
Owner: **State** Unit: **AKAKS-Alaska-Other**
497 Name: **Wilson Creek** Cause: **Lightning**

Last Report: 08/07 No Acreage Change Since 07/30
MEU8 Lat: **62 07.5000** Status: **U/U** Acres: **8,126.4** Option: **Limited**
904496 Lon: **156 07.6667** Start Date: **07/11** Area: **SWS**
PNMEU8 Owner: **State** Unit: **AKAKS-Alaska-Other**
496 Name: **Devil's Elbow** Cause: **Lightning**

These fires are currently in monitor status. Monitoring schedules are based on defined timeframes, but are dependent on available resources, and weather conditions. When monitoring occurs, information will be updated.

Last Report: 08/07 No Acreage Change Since 07/30
MES2 Lat: **61 20.7994** Status: **U/U** Acres: **1,773.3** Option: **Limited**
904495 Lon: **157 07.1492** Start Date: **07/11** Area: **SWS**
PNMES2 Owner: **State** Unit: **AKAKS-Alaska-Other**
495 Name: **Titnuk Creek** Cause: **Lightning**

Last Report: 08/07 No Acreage Change Since 07/31
MEL9 Lat: **61 35.0833** Status: **U/U** Acres: **8,129.0** Option: **Full**
904490 Lon: **158 54.4000** Start Date: **07/10** Area: **SWS**
PNMEL9 Owner: **ANCSA** Unit: **AKVLN-Kuskokwim Corporation**
490 Name: **Kolmakof Hills** Cause: **Lightning**

Last Report: 08/14 No Acreage Change Since 08/07
MEM0 Lat: **61 43.0300** Status: **U/U** Acres: **8,653.4** Option: **Limited**
904489 Lon: **157 35.5900** Start Date: **07/10** Area: **SWS**
PNMEM0 Owner: **BLM** Unit: **AKADD-Anchorage Field Office**
489 Name: **Fuller Creek** Cause: **Lightning**

Last Report: 08/14 No Acreage Change Since 08/06
MEL6 Lat: **61 49.2800** Status: **U/U** Acres: **3,229.5** Option: **Full**
904488 Lon: **157 30.0500** Start Date: **07/10** Area: **SWS**
PNMEL6 Owner: **ANCSA** Unit: **AKVLN-Kuskokwim Corporation**
488 Name: **Jump Peak** Cause: **Lightning**

Last Report: 08/14 No Acreage Change Since 08/07
MEL8 Lat: **61 45.2666** Status: **U/U** Acres: **2,899.0** Option: **Modified**
904487 Lon: **157 22.1833** Start Date: **07/10** Area: **SWS**
PNMEL8 Owner: **ANCSA** Unit: **AKCAN-Calista Corporation**
487 Name: **McCally Creek** Cause: **Lightning**

Last Report: 08/20 No Acreage Change Since 08/19
MEL1 Lat: **65 37.4667** Status: **U/U** Acres: **49,533.0** Option: **Limited**
Lon: **150 01.9983** Start Date: **07/10** Area: **TAD**
Owner: **BLM** Unit: **AKCYD-Central Yukon Field Office**
485 Name: **Grouse Creek** Cause: **Lightning**

Last Report: 08/15 No Acreage Change Since 08/08
MEK9 Lat: **61 43.8690** Status: **U/U** Acres: **138.0** Option: **Limited**
914484 Lon: **144 14.9932** Start Date: **07/10** Area: **CRS**
Owner: **NPS** Unit: **AKWSP-Wrangell-St. Elias National Preserve**
484 Name: **Long** Cause: **Lightning**

Last Report: 08/08 No Acreage Change Since 08/01
MEK3 Lat: **67 17.1467** Status: **U/U** Acres: **31,490.0** Option: **Limited**
Lon: **143 07.7750** Start Date: **07/10** Area: **UYD**
Owner: **USFWS** Unit: **AKARR-Arctic National Wildlife Refuge**
482 Name: **Grayling Creek** Cause: **Lightning**

These fires are currently in monitor status. Monitoring schedules are based on defined timeframes, but are dependent on available resources, and weather conditions. When monitoring occurs, information will be updated.

Last Report: 08/08 No Acreage Change Since 07/27
MEK2 Lat: **61 02.7400** Status: **U/U** Acres: **156.7** Option: **Limited**
904481 Lon: **159 22.1320** Start Date: **07/10** Area: **SWS**
PNMEK2 Owner: **State** Unit: **AKAKS-Alaska-Other**
481 Name: **Pit Peak** Cause: **Lightning**

Last Report: 08/08 No Acreage Change Since 07/30
MEM1 Lat: **61 07.1666** Status: **U/U** Acres: **3,287.9** Option: **Limited**
904480 Lon: **159 17.1334** Start Date: **07/10** Area: **SWS**
PNMEM1 Owner: **State** Unit: **AKAKS-Alaska-Other**
480 Name: **Swift Creek** Cause: **Lightning**

Last Report: 08/14 No Acreage Change Since 08/08
MEK0 Lat: **60 21.6450** Status: **U/U** Acres: **933.6** Option: **Limited**
904479 Lon: **159 51.3630** Start Date: **07/10** Area: **SWS**
PNMEK0 Owner: **USFWS** Unit: **AKYDR-Yukon Delta National Wildlife Refuge**
479 Name: **Upper Falls** Cause: **Lightning**

Last Report: 08/14 No Acreage Change Since 08/08
MEJ9 Lat: **60 27.1317** Status: **U/U** Acres: **64.9** Option: **Limited**
904478 Lon: **159 48.7950** Start Date: **07/10** Area: **SWS**
PNMEJ9 Owner: **USFWS** Unit: **AKYDR-Yukon Delta National Wildlife Refuge**
478 Name: **Quicksilver Creek** Cause: **Lightning**

Last Report: 08/07 No Acreage Change Since 08/03
MEJ4 Lat: **61 32.9300** Status: **U/U** Acres: **663.3** Option: **Limited**
904477 Lon: **155 59.4100** Start Date: **07/10** Area: **SWS**
PNMEJ4 Owner: **BLM** Unit: **AKADD-Anchorage Field Office**
477 Name: **Stony River Flats** Cause: **Lightning**

Last Report: 08/14 288.8 Acreage Change Since 07/23
MEH9 Lat: **60 32.0610** Status: **U/U** Acres: **592.4** Option: **Limited**
904476 Lon: **154 53.0200** Start Date: **07/10** Area: **SWS**
PNMEH9 Owner: **State** Unit: **AKAKS-Alaska-Other**
476 Name: **Chilchitna Headwaters** Cause: **Lightning**

Last Report: 08/14 No Acreage Change Since 08/09
MEH2 Lat: **61 13.5833** Status: **U/U** Acres: **268.0** Option: **Limited**
904475 Lon: **156 16.6667** Start Date: **07/10** Area: **SWS**
PNMEH2 Owner: **State** Unit: **AKAKS-Alaska-Other**
475 Name: **Door Creek** Cause: **Lightning**

Last Report: 08/14 No Acreage Change Since 07/24
MEG5 Lat: **61 14.9100** Status: **U/U** Acres: **1,051.3** Option: **Full**
904474 Lon: **155 45.3017** Start Date: **07/10** Area: **SWS**
PNMEG5 Owner: **ANCSA** Unit: **AKCAN-Calista Corporation**
474 Name: **Tundra Lake** Cause: **Lightning**

These fires are currently in monitor status. Monitoring schedules are based on defined timeframes, but are dependent on available resources, and weather conditions. When monitoring occurs, information will be updated.

Last Report: 07/31		No Acreage Change Since 07/24			
MEC6	Lat: 64 24.1867	Status: U/U	Acres: 2,396.7	Option: Limited	
	Lon: 147 20.9150		Start Date: 07/09	Area: MID	
	Owner: DOD	Unit: AKFWQ-Fort Wainwright			
471	Name: Dry Creek 2			Cause: Lightning	
<hr/>					
Last Report: 08/01		49.9 Acreage Change Since 07/09			
MEA8	Lat: 65 17.6958	Status: U/U	Acres: 50.0	Option: Limited	
	Lon: 141 39.6780		Start Date: 07/09	Area: UYD	
	Owner: NPS	Unit: AKYCP-Yukon-Charley Rivers National Preserve			
468	Name: Nation River			Cause: Lightning	
<hr/>					
Last Report: 08/14		No Acreage Change Since 08/09			
MD9W	Lat: 60 39.1400	Status: U/U	Acres: 326.9	Option: Limited	
904467	Lon: 154 12.6000		Start Date: 07/09	Area: SWS	
PNMD9W	Owner: NPS	Unit: AKLCP-Lake Clark National Park and Preserve			
467	Name: Snipe Lake			Cause: Lightning	
<hr/>					
Last Report: 07/09		0.2 Acreage On 07/09			
MD9S	Lat: 60 54.7870	Status: U/C	Acres: 0.2	Option: Full	
931465	Lon: 149 27.6810		Start Date: 07/09	Area: CGF	
PNMD9S	Owner: County	Unit: AKAKS-Kenai Peninsula Borough			
465	Name: Hope Mile 10			Cause: Human	
<hr/>					
Last Report: 08/13		No Acreage Change Since 08/12			
MD9R	Lat: 63 13.6166	Status: U/U	Acres: 1,100.3	Option: Modified	
904464	Lon: 154 52.4333		Start Date: 07/09	Area: SWS	
PNMD9R	Owner: State	Unit: AKAKS-Alaska-Other			
464	Name: Hidden Creek			Cause: Lightning	
<hr/>					
Last Report: 08/03		No Acreage Change Since 07/27			
MD8S	Lat: 61 48.8970	Status: U/C	Acres: 176.0	Option: Full	
914461	Lon: 145 33.0000		Start Date: 07/08	Area: CRS	
PNMD8S	Owner: ANCSA	Unit: AKAHN-Ahtna, Incorporated			
461	Name: Klutina River			Cause: Human	
<hr/>					
Last Report: 08/14		156.2 Acreage Change Since 08/12			
MD69	Lat: 59 45.0780	Status: U/U	Acres: 5,641.1	Option: Full	
904457	Lon: 155 11.1930		Start Date: 07/08	Area: SWS	
PNMD69	Owner: ANCSA	Unit: AKVLN-New Halen Native Corporation			
457	Name: Pete Andrews Creek			Cause: Undetermined	
<hr/>					
Last Report: 08/01		376.7 Acreage Change Since 07/24			
MD62	Lat: 65 12.2820	Status: U/U	Acres: 6,234.5	Option: Limited	
	Lon: 141 10.5300		Start Date: 07/08	Area: UYD	
	Owner: ANCSA	Unit: AKDYN-Doyon, Limited			
456	Name: Three Castle			Cause: Lightning	

These fires are currently in monitor status. Monitoring schedules are based on defined timeframes, but are dependent on available resources, and weather conditions. When monitoring occurs, information will be updated.

Last Report: 08/03 2.5 Acreage Change Since 08/01
MD45 Lat: **65 05.8158** Status: **U/U** Acres: **2.6** Option: **Limited**
Lon: **141 38.1480** Start Date: **07/07** Area: **UYD**
Owner: **NPS** Unit: **AKYCP-Yukon-Charley Rivers National Preserve**
452 Name: **Mich** Cause: **Lightning**

Last Report: 07/21 No Acreage Change Since 07/20
MD44 Lat: **62 08.8667** Status: **U/C** Acres: **85.0** Option: **Critical**
901451 Lon: **149 55.7333** Start Date: **07/07** Area: **MSS**
PNMD44 Owner: **Private** Unit: **AKPRI-Private**
451 Name: **Malaspina** Cause: **Undetermined**

Last Report: 08/12 No Acreage Change Since 07/27
MDT9 Lat: **62 25.8000** Status: **U/C** Acres: **27.4** Option: **Modified**
914436 Lon: **145 03.6000** Start Date: **07/05** Area: **CRS**
PNMDT9 Owner: **ANCSA** Unit: **AKAHN-Ahtna, Incorporated**
436 Name: **Tulsona Creek** Cause: **Lightning**

Last Report: 07/04 0.1 Acreage On 07/04
MDH3 Lat: **55 16.1580** Status: **U/U** Acres: **0.1** Option: **Unknown**
904433 Lon: **160 40.4940** Start Date: **07/04** Area: **SWS**
PNMDH3 Owner: **USFWS** Unit: **AKAMR-Alaska Maritime National Wildlife Refuge**
433 Name: **Unga Island** Cause: **Human**

Last Report: 07/03 0.1 Acreage On 07/03
MC87 Lat: **66 34.4286** Status: **U/U** Acres: **0.1** Option: **Critical**
Lon: **145 16.6440** Start Date: **07/03** Area: **UYD**
Owner: **OthFed** Unit: **AKXXX-U.S. Federal Aviation Administration**
431 Name: **FYU VOR** Cause: **Human**

Last Report: 08/03 No Acreage Change Since 08/02
MC8B Lat: **62 07.3500** Status: **U/C** Acres: **367.0** Option: **Critical**
901429 Lon: **149 59.2166** Start Date: **07/03** Area: **MSS**
PNMC8B Owner: **Private** Unit: **AKPRI-Private**
429 Name: **Montana Creek** Cause: **Lightning**

Last Report: 07/17 No Acreage Change Since 07/11
MC6E Lat: **61 10.5000** Status: **U/C** Acres: **25.3** Option: **Critical**
901423 Lon: **149 48.9167** Start Date: **07/02** Area: **MSS**
PNMC6E Owner: **City** Unit: **AKAKS-Anchorage, Municipality of**
423 Name: **M.L.K** Cause: **Human**

Last Report: 06/26 24.7 Acreage On 06/26
911418 Lat: **63 53.3850** Status: **U/U** Acres: **24.7** Option: **Limited**
Lon: **146 59.1600** Start Date: **06/20** Area: **FAS**
Owner: **State** Unit: **AKAKS-Alaska-Other**
418 Name: **Little Delta** Cause: **Lightning**

These fires are currently in monitor status. Monitoring schedules are based on defined timeframes, but are dependent on available resources, and weather conditions. When monitoring occurs, information will be updated.

Last Report: 07/15 -24.8 Acreage Change Since 07/04
MCX9 Lat: **66 16.2017** Status: **U/U** Acres: **25.2** Option: **Critical**
Lon: **145 50.0217** Start Date: **06/29** Area: **UYD**
Owner: **ANCSA** Unit: **AKVLN-Tihteet' aii, Incorporated**
411 Name: **Birch Creek Dump** Cause: **Human**

Last Report: 08/20 No Acreage Change Since 08/19
MCT8 Lat: **64 08.7000** Status: **U/U** Acres: **19,757.0** Option: **Full**
912409 Lon: **146 16.8667** Start Date: **06/29** Area: **DAS**
PNMCT8 Owner: **State** Unit: **AKAKS-Alaska-Other**
409 Name: **Rainbow 2** Cause: **Lightning**

Last Report: 07/02 No Acreage Change Since 06/28
EK3U Lat: **56 09.0000** Status: **U/U** Acres: **0.1** Option: **Modified**
000401(4) Lon: **132 03.6000** Start Date: **06/27** Area: **TNF**
P0EK3U Owner: **USFS** Unit: **AKTNF-Tongass National Forest**
401 Name: **Southeast Cove** Cause: **Lightning**

Last Report: 07/31 No Acreage Change Since 07/24
MB8Q Lat: **65 24.4733** Status: **U/U** Acres: **3,418.0** Option: **Limited**
Lon: **142 35.8500** Start Date: **06/26** Area: **UYD**
Owner: **NPS** Unit: **AKYCP-Yukon-Charley Rivers National Preserve**
392 Name: **Biederman Bluff** Cause: **Lightning**

Last Report: 08/01 -832.0 Acreage Change Since 07/31
MB79 Lat: **64 45.3468** Status: **U/U** Acres: **14,316.0** Option: **Limited**
932390 Lon: **146 27.7920** Start Date: **06/26** Area: **MID**
Owner: **DOD** Unit: **AKFWQ-Fort Wainwright, Yukon TA**
390 Name: **Beaver** Cause: **Lightning**

Last Report: 07/31 3,685.5 Acreage Change Since 07/29
MB77 Lat: **63 29.9994** Status: **U/U** Acres: **49,979.5** Option: **Limited**
932389 Lon: **151 44.9700** Start Date: **06/26** Area: **TAD**
Owner: **NPS** Unit: **AKDEP-Denali National Park**
389 Name: **Foraker** Cause: **Lightning**

Last Report: 07/14 39.8 Acreage Change Since 07/05
MB5X Lat: **67 29.5800** Status: **U/C** Acres: **147.0** Option: **Full**
Lon: **145 23.8083** Start Date: **06/25** Area: **UYD**
Owner: **ANCSA** Unit: **AKVLN-Venetie Indian And Neets Ai Corporation**
379 Name: **Christian River** Cause: **Lightning**

Last Report: 08/14 No Acreage Change Since 08/08
MB1Z Lat: **60 13.3200** Status: **U/U** Acres: **36.1** Option: **Limited**
903363 Lon: **150 43.6200** Start Date: **06/23** Area: **KKS**
Owner: **USFWS** Unit: **AKKNR-Kenai National Wildlife Refuge**
363 Name: **Bear Creek** Cause: **Lightning**

These fires are currently in monitor status. Monitoring schedules are based on defined timeframes, but are dependent on available resources, and weather conditions. When monitoring occurs, information will be updated.

Last Report: 07/27 0.2 Acreage Change Since 07/26
MB1V Lat: **62 51.5833** Status: **U/U** Acres: **14,912.6** Option: **Full**
913362 Lon: **142 14.2000** Start Date: **06/23** Area: **TAS**
 Owner: **ANCSA** Unit: **AKVLN-Tetlin Village Corporation**
362 Name: **Boundary River** Cause: **Lightning**

Last Report: 08/14 No Acreage Change Since 08/13
MB1T Lat: **64 39.1164** Status: **U/U** Acres: **34,755.9** Option: **Limited**
931361 Lon: **151 29.0940** Start Date: **06/23** Area: **TAD**
 Owner: **State** Unit: **AKAKS-Alaska-Other**
361 Name: **Lloyd Mountain** Cause: **Lightning**

Last Report: 07/29 No Acreage Change Since 07/25
MCZ0 Lat: **64 13.1833** Status: **U/U** Acres: **12,208.0** Option: **Limited**
911358 Lon: **147 19.1000** Start Date: **06/22** Area: **FAS**
PNMCZ0 Owner: **State** Unit: **AKAKS-Alaska-Other**
358 Name: **Dry Creek** Cause: **Lightning**

Last Report: 08/08 No Acreage Change Since 07/31
MB1D Lat: **66 47.4000** Status: **U/U** Acres: **300.0** Option: **Limited**
 Lon: **141 13.1817** Start Date: **06/23** Area: **UYD**
 Owner: **BLM** Unit: **AKEID-Eastern Interior Field Office**
357 Name: **Fort Creek** Cause: **Lightning**

Last Report: 07/05 No Acreage Change Since 06/25
MB0Z Lat: **67 12.1668** Status: **U/U** Acres: **0.1** Option: **Limited**
931356 Lon: **152 17.8680** Start Date: **06/23** Area: **TAD**
 Owner: **State** Unit: **AKAKS-Alaska-Other**
356 Name: **Malamute** Cause: **Lightning**

Last Report: 08/06 No Acreage Change Since 07/22
MCS5 Lat: **63 19.6000** Status: **U/U** Acres: **46,896.6** Option: **Limited**
904351 Lon: **155 33.8666** Start Date: **06/22** Area: **SWS**
PNMCS5 Owner: **State** Unit: **AKAKS-Alaska-Other**
351 Name: **Page Mountain** Cause: **Lightning**

Last Report: 08/05 0.2 Acreage Change Since 07/04
MBY8 Lat: **66 34.3548** Status: **U/C** Acres: **45.2** Option: **Full**
932342 Lon: **143 06.4560** Start Date: **06/22** Area: **UYD**
 Owner: **USFWS** Unit: **AKYFR-Yukon Flats National Wildlife Refuge**
342 Name: **Tiinkdhul Lake** Cause: **Lightning**

Last Report: 07/24 30.5 Acreage Change Since 07/21
MBY2 Lat: **67 03.4326** Status: **U/U** Acres: **149.0** Option: **Limited**
931338 Lon: **152 13.5180** Start Date: **06/22** Area: **TAD**
 Owner: **State** Unit: **AKAKS-Alaska-Other**
338 Name: **Alatna Hills** Cause: **Lightning**

These fires are currently in monitor status. Monitoring schedules are based on defined timeframes, but are dependent on available resources, and weather conditions. When monitoring occurs, information will be updated.

Last Report: 07/14 0.8 Acreage Change Since 07/02
MB0R Lat: **61 07.8000** Status: **U/U** Acres: **178.8** Option: **Limited**
904336 Lon: **163 14.4000** Start Date: **06/22** Area: **SWS**
 Owner: **USFWS** Unit: **AKYDR-Yukon Delta National Wildlife Refuge**
336 Name: **Takslesluk Lake** Cause: **Lightning**

Last Report: 08/05 No Acreage Change Since 07/31
MBV1 Lat: **65 49.7583** Status: **U/U** Acres: **21,295.7** Option: **Limited**
 Lon: **146 57.1317** Start Date: **06/22** Area: **UYD**
 Owner: **BLM** Unit: **AKEID-White Mountains National Recreation Area**
329 Name: **Victoria Mountain** Cause: **Lightning**

Last Report: 08/09 No Acreage Change Since 08/08
MBT1 Lat: **65 41.8283** Status: **U/U** Acres: **189,369.0** Option: **Limited**
931324 Lon: **148 21.3117** Start Date: **06/21** Area: **UYD**
PNMBT1 Owner: **State** Unit: **AKAKS-Alaska-Other**
324 Name: **Hess Creek** Cause: **Lightning**

Last Report: 07/31 No Acreage Change Since 07/30
MB4R Lat: **64 52.4382** Status: **U/U** Acres: **18,970.0** Option: **Limited**
911323 Lon: **146 33.3222** Start Date: **06/21** Area: **FAS**
PNMB4R Owner: **State** Unit: **AKAKS-Alaska-Other**
323 Name: **Nugget Creek** Cause: **Lightning**

Last Report: 08/03 5.5 Acreage Change Since 07/05
MBT0 Lat: **66 08.1650** Status: **U/U** Acres: **85.5** Option: **Limited**
 Lon: **146 15.2150** Start Date: **06/21** Area: **UYD**
 Owner: **USFWS** Unit: **AKYFR-Yukon Flats National Wildlife Refuge**
322 Name: **Beaver Creek** Cause: **Lightning**

Last Report: 08/05 No Acreage Change Since 08/01
MBS9 Lat: **65 48.7783** Status: **U/U** Acres: **80,998.0** Option: **Limited**
 Lon: **146 09.6850** Start Date: **06/21** Area: **UYD**
 Owner: **USFWS** Unit: **AKYFR-Yukon Flats National Wildlife Refuge**
321 Name: **Little Crazy Mountain** Cause: **Lightning**

Last Report: 08/03 No Acreage Change Since 08/01
MBS4 Lat: **64 59.2164** Status: **U/U** Acres: **22,487.5** Option: **Full**
911319 Lon: **148 24.9170** Start Date: **06/21** Area: **FAS**
PNMBS4 Owner: **State** Unit: **AKAKS-Alaska-Other**
319 Name: **Shovel Creek** Cause: **Lightning**

Last Report: 07/03 No Acreage Change Since 07/02
MBS0 Lat: **64 44.9154** Status: **U/U** Acres: **17.0** Option: **Modified**
931318 Lon: **150 20.7420** Start Date: **06/21** Area: **TAD**
 Owner: **State** Unit: **AKAKS-Alaska-Other**
318 Name: **Iksgiza** Cause: **Lightning**

These fires are currently in monitor status. Monitoring schedules are based on defined timeframes, but are dependent on available resources, and weather conditions. When monitoring occurs, information will be updated.

Last Report: 08/08 641.6 Acreage Change Since 08/02
MBR8 Lat: **64 37.5000** Status: U/U Acres: **10,091.6** Option: **Limited**
931317 Lon: **150 54.3840** Start Date: **06/21** Area: **TAD**
 Owner: **State** Unit: **AKAKS-Alaska-Other**
317 Name: **Snowshoe Creek** Cause: **Lightning**

Last Report: 08/19 1,905.3 Acreage Change Since 08/08
MBR5 Lat: **64 54.3102** Status: U/U Acres: **98,401.0** Option: **Limited**
 Lon: **153 16.9020** Start Date: **06/21** Area: **TAD**
 Owner: **USFWS** Unit: **AKNOR-Nowitna National Wildlife Refuge**
316 Name: **Little Mud River** Cause: **Lightning**

Last Report: 08/20 -1,442.0 Acreage Change Since 07/25
MBP5 Lat: **66 18.3500** Status: U/U Acres: **40,858.0** Option: **Modified**
 Lon: **153 25.8660** Start Date: **06/21** Area: **TAD**
 Owner: **BLM** Unit: **AKCYD-Central Yukon Field Office**
312 Name: **Bergman Creek** Cause: **Lightning**

Last Report: 07/24 4,323.0 Acreage Change Since 07/20
MBL4 Lat: **64 19.0602** Status: U/U Acres: **53,411.0** Option: **Limited**
931305 Lon: **152 10.2600** Start Date: **06/20** Area: **TAD**
 Owner: **BLM** Unit: **AKCYD-Central Yukon Field Office**
305 Name: **Wilderness** Cause: **Lightning**

Last Report: 07/14 No Acreage Change Since 07/02
MBB1 Lat: **60 24.9365** Status: U/U Acres: **46.5** Option: **Limited**
904267 Lon: **163 04.0717** Start Date: **06/18** Area: **SWS**
 Owner: **USFWS** Unit: **AKYDR-Yukon Delta National Wildlife Refuge**
267 Name: **Tagayarak River** Cause: **Lightning**

Last Report: 08/12 9,376.4 Acreage Change Since 08/11
MA8Q Lat: **66 04.3617** Status: U/U Acres: **107,078.0** Option: **Limited**
 Lon: **142 13.4817** Start Date: **06/18** Area: **UYD**
 Owner: **BLM** Unit: **AKEID-Eastern Interior Field Office**
262 Name: **Black River** Cause: **Lightning**

Last Report: 07/13 No Acreage Change Since 07/12
MA3V Lat: **64 59.4000** Status: U/C Acres: **256.9** Option: **Full**
911255 Lon: **146 57.9252** Start Date: **06/16** Area: **FAS**
PNMA3V Owner: **State** Unit: **AKAKS-Alaska-Other**
255 Name: **Caribou Creek** Cause: **Lightning**

Last Report: 08/06 No Acreage Change Since 07/18
904250 Lat: **63 24.0000** Status: U/U Acres: **21,849.6** Option: **Limited**
 Lon: **155 02.1500** Start Date: **06/14** Area: **SWS**
 Owner: **State** Unit: **AKAKS-Alaska-Other**
250 Name: **Sunshine Mountains** Cause: **Lightning**

These fires are currently in monitor status. Monitoring schedules are based on defined timeframes, but are dependent on available resources, and weather conditions. When monitoring occurs, information will be updated.

Last Report: 07/22		0.6 Acreage Change Since 07/14			
MAR7	Lat: 60 57.0589	Status: U/C	Acres: 78.6	Option: Full	
904245	Lon: 160 57.3453		Start Date: 06/13	Area: SWS	
PNMAR7	Owner: ANCSA	Unit: AKVLN-Kokarmut Corporation			
245	Name: Kisarlik River			Cause: Lightning	
<hr/>					
Last Report: 08/06		No Acreage Change Since 07/28			
MAJ7	Lat: 60 41.4334	Status: U/U	Acres: 4,408.8	Option: Limited	
904240	Lon: 160 44.7667		Start Date: 06/12	Area: SWS	
PNMAJ7	Owner: USFWS	Unit: AKYDR-Yukon Delta National Wildlife Refuge			
240	Name: Little Kasigluk			Cause: Lightning	
<hr/>					
Last Report: 07/30		49.2 Acreage Change Since 07/26			
	Lat: 61 05.1327	Status: U/U	Acres: 825.0	Option: Limited	
904227	Lon: 157 52.8749		Start Date: 06/11	Area: SWS	
	Owner: State	Unit: AKAKS-Alaska-Other			
227	Name: Bakbuk Creek			Cause: Lightning	
<hr/>					
Last Report: 08/10		No Acreage Change Since 08/09			
L98W	Lat: 65 19.5200	Status: U/U	Acres: 3,075.0	Option: Limited	
932217	Lon: 142 33.2750		Start Date: 06/10	Area: UYD	
	Owner: NPS	Unit: AKYCP-Yukon-Charley Rivers National Preserve			
217	Name: Yukon Charley			Cause: Lightning	
<hr/>					
Last Report: 08/20		No Acreage Change Since 07/11			
L979	Lat: 67 48.0017	Status: U/U	Acres: 9.9	Option: Limited	
	Lon: 160 47.9633		Start Date: 06/09	Area: GAD	
	Owner: NPS	Unit: AKNOP-Noatak National Preserve			
214	Name: Nakolik River			Cause: Lightning	
<hr/>					
Last Report: 08/05		No Acreage Change Since 07/31			
L976	Lat: 65 48.1317	Status: U/U	Acres: 23,007.6	Option: Limited	
	Lon: 145 48.5100		Start Date: 06/09	Area: UYD	
	Owner: BLM	Unit: AKEID-Steese National Conservation Area			
212	Name: Marr			Cause: Lightning	
<hr/>					
Last Report: 07/06		No Acreage Change Since 06/23			
L975	Lat: 65 53.3370	Status: U/U	Acres: 1.3	Option: Limited	
	Lon: 152 00.3600		Start Date: 06/09	Area: TAD	
	Owner: BLM	Unit: AKCYD-Central Yukon Field Office			
211	Name: Trouble Mountain			Cause: Lightning	
<hr/>					
Last Report: 07/29		No Acreage Change Since 07/20			
MAN9	Lat: 65 18.2333	Status: U/U	Acres: 181.8	Option: Limited	
911201	Lon: 146 35.3333		Start Date: 06/08	Area: FAS	
PNMAN9	Owner: State	Unit: AKAKS-Alaska-Other			
201	Name: Cripple Creek			Cause: Lightning	

These fires are currently in monitor status. Monitoring schedules are based on defined timeframes, but are dependent on available resources, and weather conditions. When monitoring occurs, information will be updated.

Last Report: 07/06 No Acreage Change Since 06/23
L93W Lat: **65 58.9002** Status: **U/U** Acres: **19.7** Option: **Limited**
Lon: **152 01.4820** Start Date: **06/06** Area: **TAD**
Owner: **BLM** Unit: **AKCYD-Central Yukon Field Office**
182 Name: **Gates** Cause: **Lightning**

Last Report: 08/06 No Acreage Change Since 08/05
MCS3 Lat: **63 18.4530** Status: **U/U** Acres: **307,968.7** Option: **Limited**
904174 Lon: **157 23.2730** Start Date: **06/05** Area: **SWS**
PNMCS3 Owner: **State** Unit: **AKAKS-Alaska-Other**
174 Name: **Old Grouch Top** Cause: **Lightning**

Last Report: 07/26 No Acreage Change Since 07/25
L9HA Lat: **62 59.8166** Status: **U/U** Acres: **25,174.0** Option: **Limited**
913133 Lon: **141 03.6167** Start Date: **05/21** Area: **TAS**
Owner: **State** Unit: **AKAKS-Alaska-Other**
133 Name: **McArthur Creek** Cause: **Lightning**

Last Report: 07/06 No Acreage Change Since 06/26
L9GV Lat: **65 20.2902** Status: **U/U** Acres: **1,661.0** Option: **Limited**
931132 Lon: **154 35.8200** Start Date: **05/21** Area: **TAD**
Owner: **State** Unit: **AKAKS-Alaska-Other**
132 Name: **Melozitna** Cause: **Lightning**

Last Report: 07/31 241.5 Acreage Change Since 07/01
L8P7 Lat: **63 54.3780** Status: **U/U** Acres: **34,740.5** Option: **Limited**
932077 Lon: **146 00.1260** Start Date: **04/30** Area: **MID**
PDL8P7 Owner: **DOD** Unit: **AKFWQ-Fort Wainwright, Donnelly TA**
077 Name: **Oregon Lakes** Cause: **Human**

Last Report: 08/01 No Acreage Change Since 01/01
KU13 Lat: **65 01.6067** Status: **U/U** Acres: **0.1** Option: **Modified**
Lon: **141 15.0150** Start Date: **01/01** Area: **UYD**
Owner: **ANCSA** Unit: **AKDYN-Doyon, Limited**
001 Name: **Windfall Mountain Overwinter** Cause: **Lightning**

Daily Report From: 08/21

No Acreage Change Since 08/19

MNC5 Lat: **61 33.4430** Status: **Out 08/21** Acres: **0.2** Option: **Critical**
901758 Lon: **149 48.8610** Start Date: **08/19** Area: **MSS**
PNMNC5 Owner: **State** Unit: **AKAKS-Alaska-Other**
758 Name: **Beaver** Cause: **Human**

The fire was checked today, no heat or smoke was found. The fire is called out.

Daily Report From: 08/21

No Acreage Change Since 08/19

MM58 Lat: **61 46.8089** Status: **Out 08/21** Acres: **0.6** Option: **Full**
901747 Lon: **148 33.7553** Start Date: **08/18** Area: **MSS**
PNMM58 Owner: **State** Unit: **AKAKS-Alaska-Other**
747 Name: **Mile 72.9 Glenn** Cause: **Human**

The fire was checked today, no heat or smoke was found. The fire is called out.

Daily Report From: 08/21

No Acreage Change Since 08/19

901744 Lat: **61 25.5390** Status: **Out 08/21** Acres: **0.1** Option: **Critical**
Lon: **149 24.8396** Start Date: **08/18** Area: **MSS**
Owner: **State** Unit: **AKAKS-Alaska-Other**
744 Name: **Mirror Lake** Cause: **Human**

The fire was checked today, no heat or smoke was found. The fire is called out.

Daily Report From: 08/21

No Acreage Change Since 08/15

MMZ1 Lat: **58 15.7667** Status: **Out 08/21** Acres: **0.1** Option: **Full**
Lon: **134 38.7667** Start Date: **08/15** Area: **TNF**
P0MMZ1 Owner: **ANCSA** Unit: **AKVLN-Goldbelt, Incorporated**
722 Name: **MIDDLE POINT** Cause: **Human**

Two FS firefighters went out to the fire via FS jetboat, no heat, no smoke were found. Fire was called controlled at 1245 and out at 1309 on 8/21.

Daily Report From: 08/21

No Acreage Change Since 08/15

901717 Lat: **61 19.4600** Status: **Out 08/21** Acres: **1.0** Option: **Critical**
Lon: **149 29.9200** Start Date: **08/12** Area: **MSS**
Owner: **City** Unit: **AKAKS-Anchorage, Municipality of**
717 Name: **Steeple** Cause: **Human**

The fire was checked today, no heat or smoke was found. The fire is called out.

Daily Report From: 08/21

No Acreage Change Since 08/12

MFB8 Lat: **66 42.9972** Status: **Out 08/21** Acres: **8,873.3** Option: **Limited**
Lon: **155 26.9940** Start Date: **07/14** Area: **GAD**
Owner: **NPS** Unit: **AKGAP-Gates of the Arctic National Preserve**
564 Name: **Lockwood Hills** Cause: **Lightning**

The fire was observed by N864SF and reported there were no visible smokes seen. The fire is declared out 8/21/2019 at 1515.

Daily Report From: 08/21

No Acreage Change Since 08/12

MFA5 Lat: **65 23.2098** Status: **Out 08/21** Acres: **1,871.7** Option: **Limited**
Lon: **158 03.7920** Start Date: **07/14** Area: **GAD**
Owner: **BLM** Unit: **AKADD-Anchorage Field Office**
560 Name: **Pitka River** Cause: **Lightning**

N864SF flew the fire and reported there were no visible smokes observed. This fire is declared out 8/21/2019 at 1858.

Last Report: 05/01


2,755.0 Acreage Change Since 04/30

Lat: 63 56.0400	Status: RX	Acres: 13,611.0	Option: NOENTRY
Lon: 145 36.1600		Start Date: 02/08	Area: MID
Owner: DOD	Unit: AKFWQ-Fort Wainwright		
Name: MID MIPR 2019			Cause: Human

RX1


CURRENTLY ASSIGNED MODULES & TYPE 1, 2, AND 2IA CREWS IN ALASKA

 Req Status: Ferry, Filled, Pending, Tentative Release AND Inc Type: Fire - Wildfire AND Inc GACC Org Name: Alaska Interagency Coordination Center AND Filled Catalog Item Name: Crew, Type 1, Crew, Type 2, Crew, Type 2 IA, Module, Fuels, Module, Wildl...

 Filled Catalog Item Name: Ascending order

Inc Name: DESHKA LANDING													
Assignment Name	Filled Catalog Item Name 	Res Prov State	Inc Number	Mob ETA	Inc Type	Req Number	Res GACC Org Unit Code	Res Prov Org Unit Code	(Current Cognos Date\Time) - Mob ETD	Demob ETD	Lat Decimal	Long Decimal	Res Status
CREW - T1 - Prineville IHC (OR-COC)	Crew, Type 1	OR	AK-MSS-901736	Aug 20, 2019	Fire - Wildfire	C-5	OR-NWC	OR-OCF	2 days		61.711388	-150.175832	At Incident
CREW - T2IA - NW - Central Oregon #04 (OR-COC)	Crew, Type 2 IA	OR	AK-MSS-901736	Aug 20, 2019	Fire - Wildfire	C-3	OR-NWC	OR-DEF	2 days		61.711388	-150.175832	At Incident
CREW - T2IA - Tanana Chiefs (AK-TASC)	Crew, Type 2 IA	AK	AK-MSS-901736	Aug 18, 2019	Fire - Wildfire	C-2	AK-ACC	AK-TAS	4 days		61.711388	-150.175832	At Incident
CREW - T2IA - WIF McKenzie River (OR-EIC)	Crew, Type 2 IA	OR	AK-MSS-901736	Aug 20, 2019	Fire - Wildfire	C-4	OR-NWC	OR-WIF	2 days		61.711388	-150.175832	At Incident

4


Inc Name: LEVELOCK													
Assignment Name	Filled Catalog Item Name 	Res Prov State	Inc Number	Mob ETA	Inc Type	Req Number	Res GACC Org Unit Code	Res Prov Org Unit Code	(Current Cognos Date\Time) - Mob ETD	Demob ETD	Lat Decimal	Long Decimal	Res Status
CREW - T2 - SOUTHWEST #1 (AK-MSSC)	Crew, Type 2	AK	AK-SWS-904752	Aug 21, 2019	Fire - Wildfire	C-2	AK-ACC	AK-SWS	1 day		59.1575	-156.89861	At Incident
CREW - T2 - SOUTHWEST #2 (AK-MSSC)	Crew, Type 2	AK	AK-SWS-904752	Aug 21, 2019	Fire - Wildfire	C-3	AK-ACC	AK-SWS	1 day		59.1575	-156.89861	At Incident

2


CURRENTLY ASSIGNED MODULES & TYPE 1, 2, AND 2IA CREWS IN ALASKA

 Req Status: Ferry, Filled, Pending, Tentative Release AND Inc Type: Fire - Wildfire AND Inc GACC Org Name: Alaska Interagency Coordination Center AND Filled Catalog Item Name: Crew, Type 1, Crew, Type 2, Crew, Type 2 IA, Module, Fuels, Module, Wildl...

 Filled Catalog Item Name: Ascending order

Inc Name: MCKINLEY													
Assignment Name	Filled Catalog Item Name 	Res Prov State	Inc Number	Mob ETA	Inc Type	Req Number	Res GACC Org Unit Code	Res Prov Org Unit Code	(Current Cognos Date\Time) - Mob ETD	Demob ETD	Lat Decimal	Long Decimal	Res Status
CREW - T1 - Midnight Sun IHC (AK-ACC)	Crew, Type 1	AK	AK-MSS-901738	Aug 18, 2019	Fire - Wildfire	C-4	AK-ACC	AK-AKD	4 days		62.032499	-150.058888	At Incident
CREW - T1 - Rogue River IHC (OR-RVC)	Crew, Type 1	OR	AK-MSS-901738	Aug 20, 2019	Fire - Wildfire	C-2	OR-NWC	OR-RSF	2 days		62.032499	-150.058888	At Incident
CREW - T1 - WARM SPRINGS IHC (OR-WSC)	Crew, Type 1	OR	AK-MSS-901738	Aug 20, 2019	Fire - Wildfire	C-3	OR-NWC	OR-WSA	2 days		62.032499	-150.058888	At Incident
CREW - T2 - YUKON FLATS (AK-YTDC)	Crew, Type 2	AK	AK-MSS-901738		Fire - Wildfire	C-9	AK-ACC	AK-UYD			62.032499	-150.058888	Reserved
CREW - T2 - Yukon-Koyukuk (AK-GADC)	Crew, Type 2	AK	AK-MSS-901738		Fire - Wildfire	C-13	AK-ACC	AK-GAD			62.032499	-150.058888	Reserved
CREW - T2IA - WHITE MOUNTAIN (AK-FASC)	Crew, Type 2 IA	AK	AK-MSS-901738	Aug 18, 2019	Fire - Wildfire	C-1	AK-ACC	AK-FAS	4 days		62.032499	-150.058888	At Incident

6

Inc Name: NORTH FORK													
Assignment Name	Filled Catalog Item Name 	Res Prov State	Inc Number	Mob ETA	Inc Type	Req Number	Res GACC Org Unit Code	Res Prov Org Unit Code	(Current Cognos Date\Time) - Mob ETD	Demob ETD	Lat Decimal	Long Decimal	Res Status
CREW - T1 - ZIGZAG IHC (WA-CCC)	Crew, Type 1	OR	AK-KKS-903751	Aug 19, 2019	Fire - Wildfire	C-3	OR-NWC	OR-MHF	3 days		59.710277	-151.655	At Incident

CURRENTLY ASSIGNED MODULES & TYPE 1, 2, AND 2IA CREWS IN ALASKA

▼ Req Status: Ferry, Filled, Pending, Tentative Release AND Inc Type: Fire - Wildfire AND Inc GACC Org Name: Alaska Interagency Coordination Center AND Filled Catalog Item Name: Crew, Type 1, Crew, Type 2, Crew, Type 2 IA, Module, Fuels, Module, Wildl...

↕ Filled Catalog Item Name: Ascending order

Inc Name: NORTH FORK													
Assignment Name	Filled Catalog Item Name ▲	Res Prov State	Inc Number	Mob ETA	Inc Type	Req Number	Res GACC Org Unit Code	Res Prov Org Unit Code	(Current Cognos Date \ Time) - Mob ETD	Demob ETD	Lat Decimal	Long Decimal	Res Status
CREW - T2IA - YUKON (AK-KIDC)	Crew, Type 2 IA	AK	AK-KKS-903751	Aug 18, 2019	Fire - Wildfire	C-1	AK-ACC	AK-KKS	3 days		59.710277	-151.655	At Incident

2

Inc Name: SWAN LAKE													
Assignment Name	Filled Catalog Item Name ▲	Res Prov State	Inc Number	Mob ETA	Inc Type	Req Number	Res GACC Org Unit Code	Res Prov Org Unit Code	(Current Cognos Date \ Time) - Mob ETD	Demob ETD	Lat Decimal	Long Decimal	Res Status
CREW - T1 - AMERICAN RIVER IHC (CA-TNF) (CA-GVCC)	Crew, Type 1	CA	AK-KKS-903181		Fire - Wildfire	C-51	CA-ONCC	CA-TNF			60.630554	-150.437777	Reassigned (At Incident)
CREW - T1 - BECKWOURTH IHC (CREW 1) (CA-PNFC)	Crew, Type 1	CA	AK-KKS-903181	Aug 19, 2019	Fire - Wildfire	C-45	CA-ONCC	CA-PNF	3 days		60.630554	-150.437777	At Incident
CREW - T1 - FLATHEAD IHC (MT-FDC)	Crew, Type 1	MT	AK-KKS-903181	Aug 21, 2019	Fire - Wildfire	C-69	MT-NRC	MT-FNF	1 day		60.630554	-150.437777	At Incident
CREW - T1 - LOS PADRES IHC (CA-LPCC)	Crew, Type 1	CA	AK-KKS-903181	Aug 19, 2019	Fire - Wildfire	C-47	CA-OSCC	CA-LPF	3 days		60.630554	-150.437777	At Incident
CREW - T1 - Mad River IHC (CA-FICC)	Crew, Type 1	CA	AK-KKS-903181		Fire - Wildfire	C-49	CA-ONCC	CA-SRF			60.630554	-150.437777	Reassigned (At Incident)
CREW - T1 - PLUMAS IHC	Crew, Type 1	CA	AK-		Fire -	C-50	CA-ONCC	CA-PNF			60.630554	-150.437777	Reassigned

CURRENTLY ASSIGNED MODULES & TYPE 1, 2, AND 2IA CREWS IN ALASKA

▼ Req Status: Ferry, Filled, Pending, Tentative Release AND Inc Type: Fire - Wildfire AND Inc GACC Org Name: Alaska Interagency Coordination Center AND Filled Catalog Item Name: Crew, Type 1, Crew, Type 2, Crew, Type 2 IA, Module, Fuels, Module, Wildl...

↕ Filled Catalog Item Name: Ascending order

Inc Name: SWAN LAKE													
Assignment Name	Filled Catalog Item Name	Res Prov State	Inc Number	Mob ETA	Inc Type	Req Number	Res GACC Org Unit Code	Res Prov Org Unit Code	(Current Cognos Date \ Time) - Mob ETD	Demob ETD	Lat Decimal	Long Decimal	Res Status
(CREW 13) (CA-PNFC)			KKS-903181		Wildfire								(At Incident)
CREW - T1 - Redding IHC (CA-ONCC)	Crew, Type 1	CA	AK-KKS-903181	Aug 20, 2019	Fire - Wildfire	C-48	CA-ONCC	CA-ONC	3 days		60.630554	-150.437777	At Incident
CREW - T1 - TAHOE IHC (CA-TNF) (CA-GVCC)	Crew, Type 1	CA	AK-KKS-903181	Aug 19, 2019	Fire - Wildfire	C-46	CA-ONCC	CA-TNF	3 days		60.630554	-150.437777	At Incident
CREW - T1 - TRINITY IHC (CA-RICC)	Crew, Type 1	CA	AK-KKS-903181		Fire - Wildfire	C-52	CA-ONCC	CA-SHF			60.630554	-150.437777	Reassigned (At Incident)
CREW - T1 - Texas Canyon Hotshots IHC (CA-ANCC)	Crew, Type 1	CA	AK-KKS-903181	Aug 19, 2019	Fire - Wildfire	C-44	CA-OSCC	CA-ANF	3 days		60.630554	-150.437777	At Incident
CREW - T1 - WOLF CREEK IHC (OR-RICC)	Crew, Type 1	OR	AK-KKS-903181	Aug 20, 2019	Fire - Wildfire	C-41	OR-NWC	OR-UPF	2 days		60.630554	-150.437777	At Incident
CREW - T2 - UAF Nanooks Fire Crew (AK-LCSC)	Crew, Type 2	AK	AK-KKS-903181	Aug 18, 2019	Fire - Wildfire	C-43	AK-ACC	AK-DFS	4 days		60.630554	-150.437777	At Incident

CURRENTLY ASSIGNED MODULES & TYPE 1, 2, AND 2IA CREWS IN ALASKA

Req Status: Ferry, Filled, Pending, Tentative Release AND Inc Type: Fire - Wildfire AND Inc GACC Org Name: Alaska Interagency Coordination Center AND Filled Catalog Item Name: Crew, Type 1, Crew, Type 2, Crew, Type 2 IA, Module, Fuels, Module, Wildl...

Filled Catalog Item Name: Ascending order

Inc Name: SWAN LAKE

Assignment Name	Filled Catalog Item Name	Res Prov State	Inc Number	Mob ETA	Inc Type	Req Number	Res GACC Org Unit Code	Res Prov Org Unit Code	(Current Cognos Date \ Time) - Mob ETD	Demob ETD	Lat Decimal	Long Decimal	Res Status
CREW - T2 - Kobuk Valley (AK-GADC)	Crew, Type 2	AK	AK-KKS-903181		Fire - Wildfire	C-59	AK-ACC	AK-GAD			60.630554	-150.437777	Reserved
CREW - T2IA - Heart Lake - Crew 6 (CA-SIFC)	Crew, Type 2 IA	CA	AK-KKS-903181		Fire - Wildfire	C-53	CA-ONCC	CA-LNF			60.630554	-150.437777	Reassigned (At Incident)

14

28