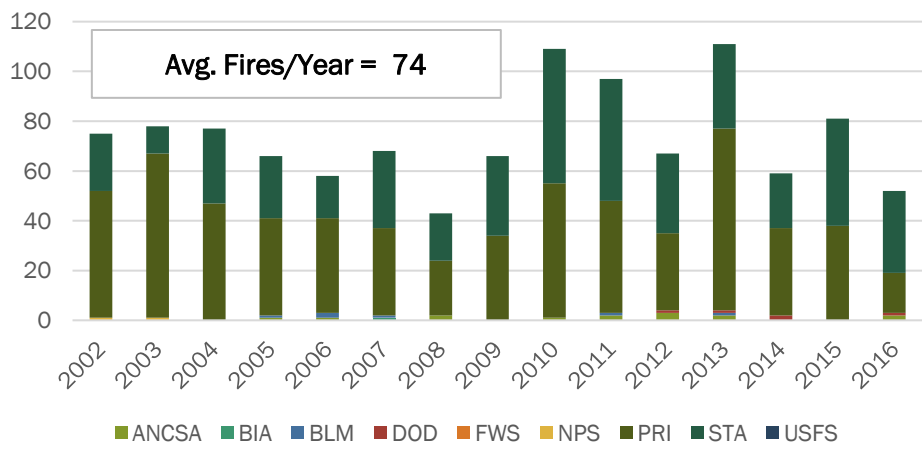
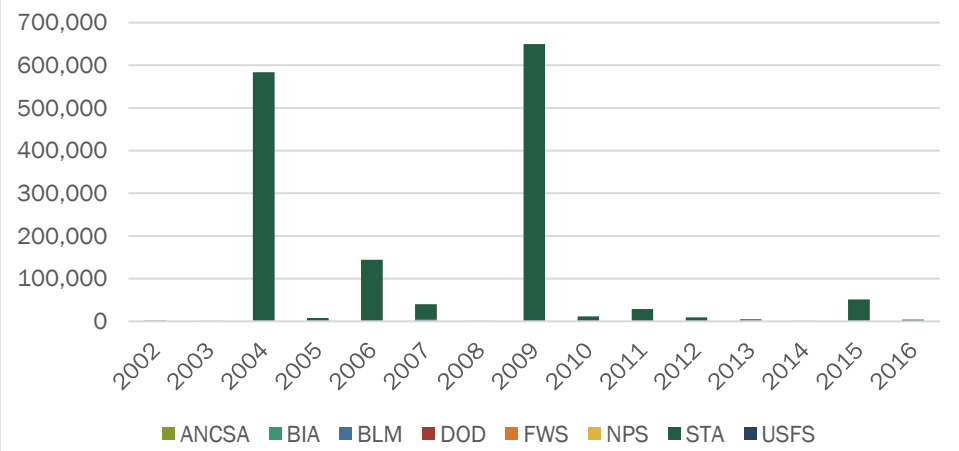


# Fairbanks Area - A View

### Fires by Land Manager at Point of Origin



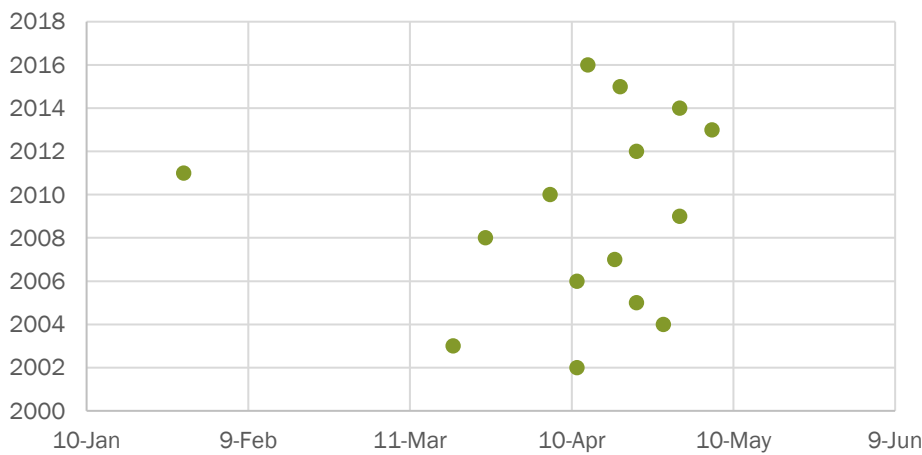
### Acres by Land Manager at Point of Origin



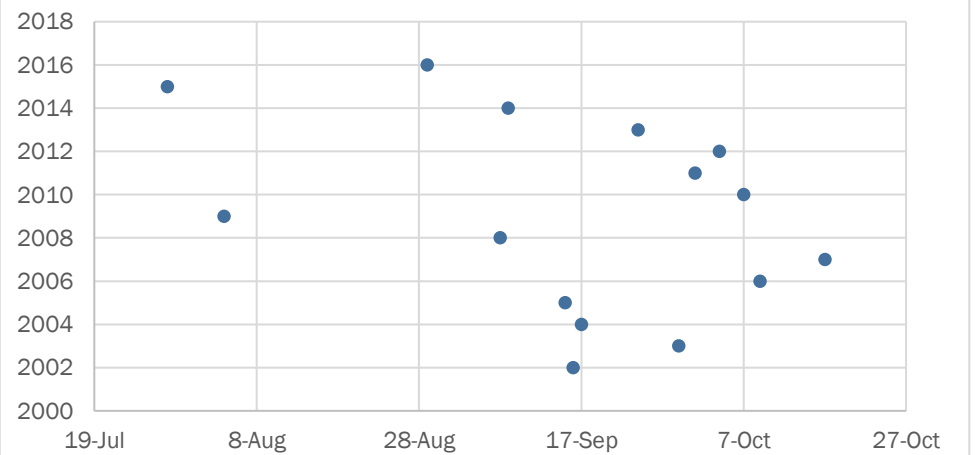
### Acres Protected by Land Manager

ANCSA	240,047	3%	BIA	16,603	0%	BLM	193,664	2%	DOD	29,677	0%	NPS	183,957	2%
OTHER FED	2,049	0%	PRIVATE	215,181	3%	STATE	7,464,749	89%	USFS	-	0%	USFWS	-	0%

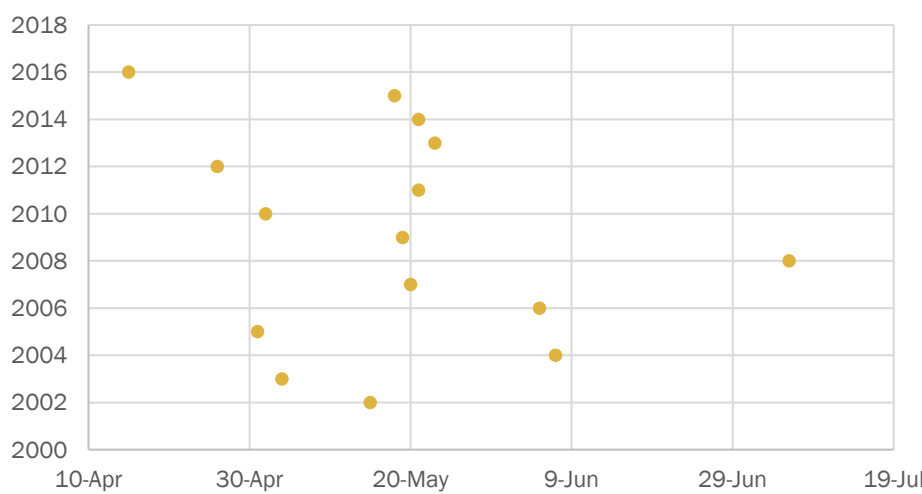
### Earliest Fire Starts



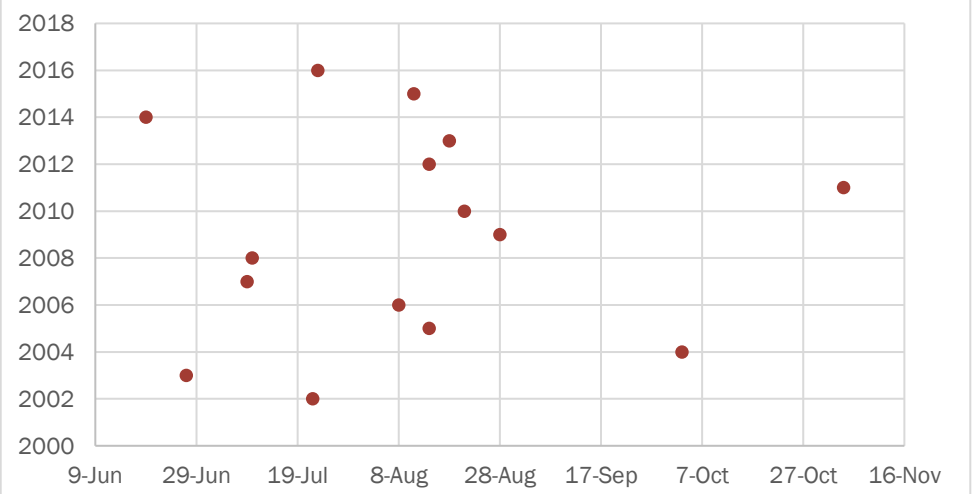
### Latest Fire Starts



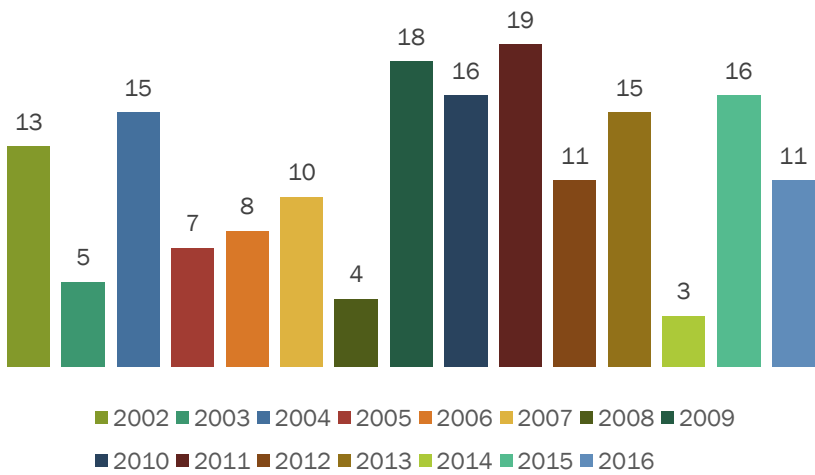
### First Staffed Fire Day



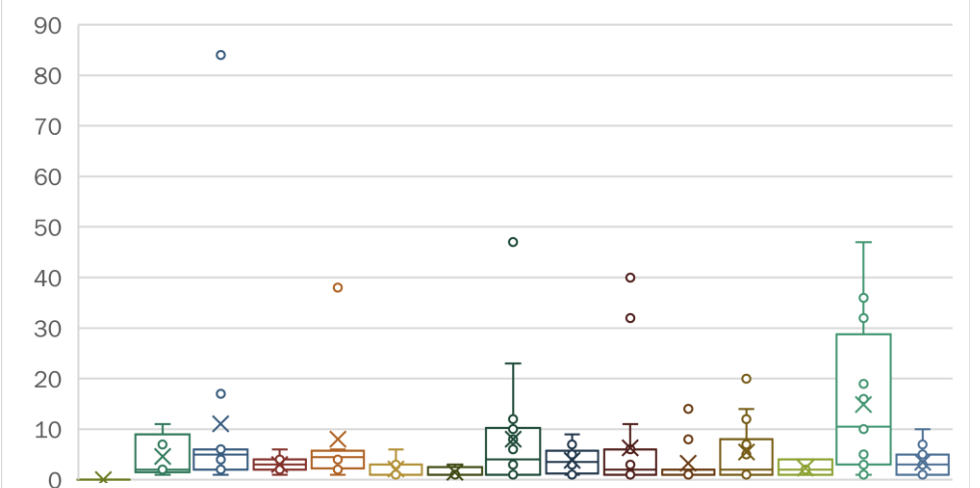
### Last Staffed Fire Day



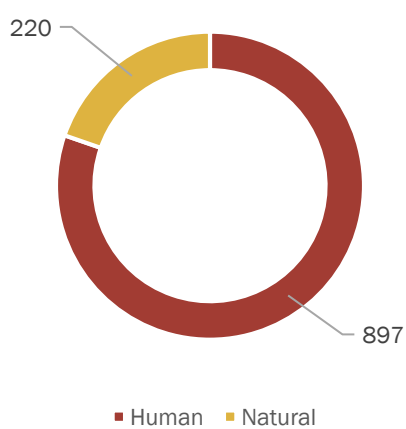
### Staffed Fires by Year



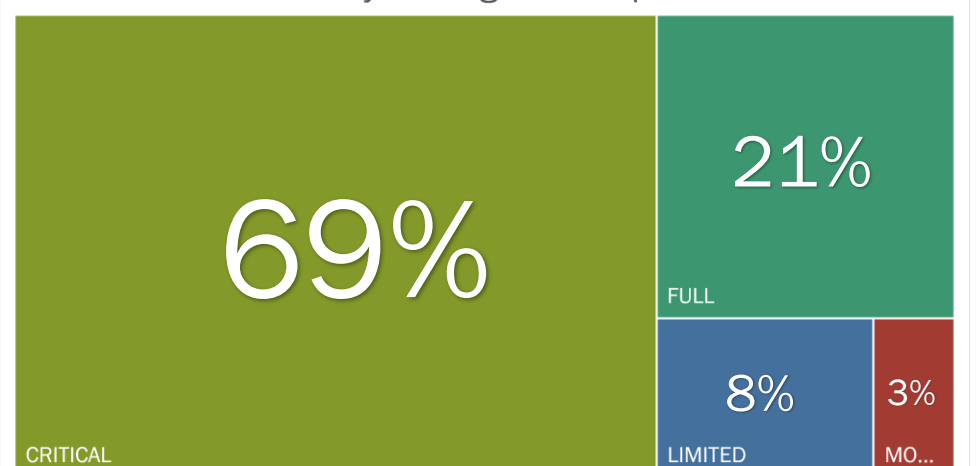
### Staffed Fire Days



### Fire Cause

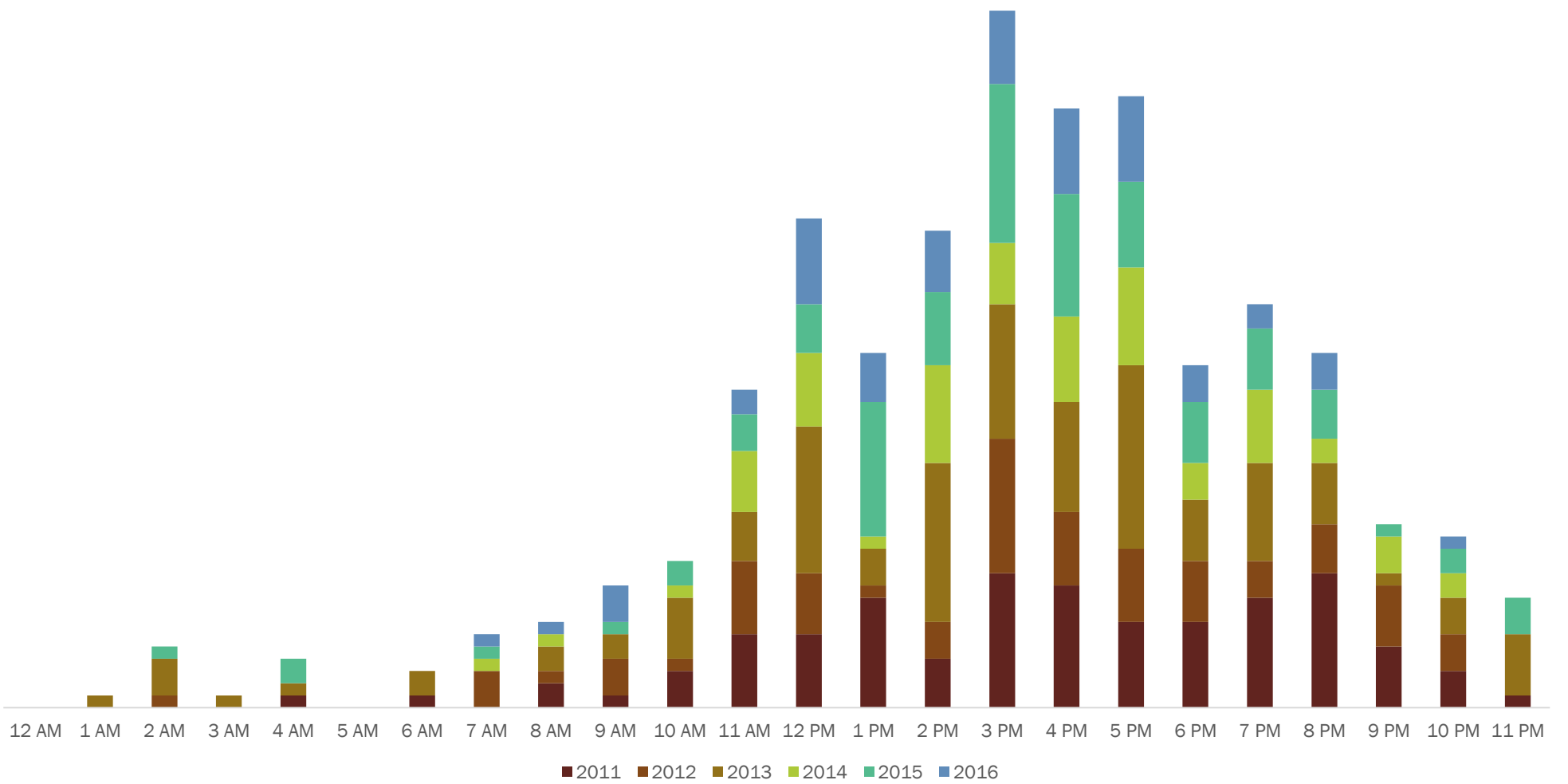


### Fires by Management Option



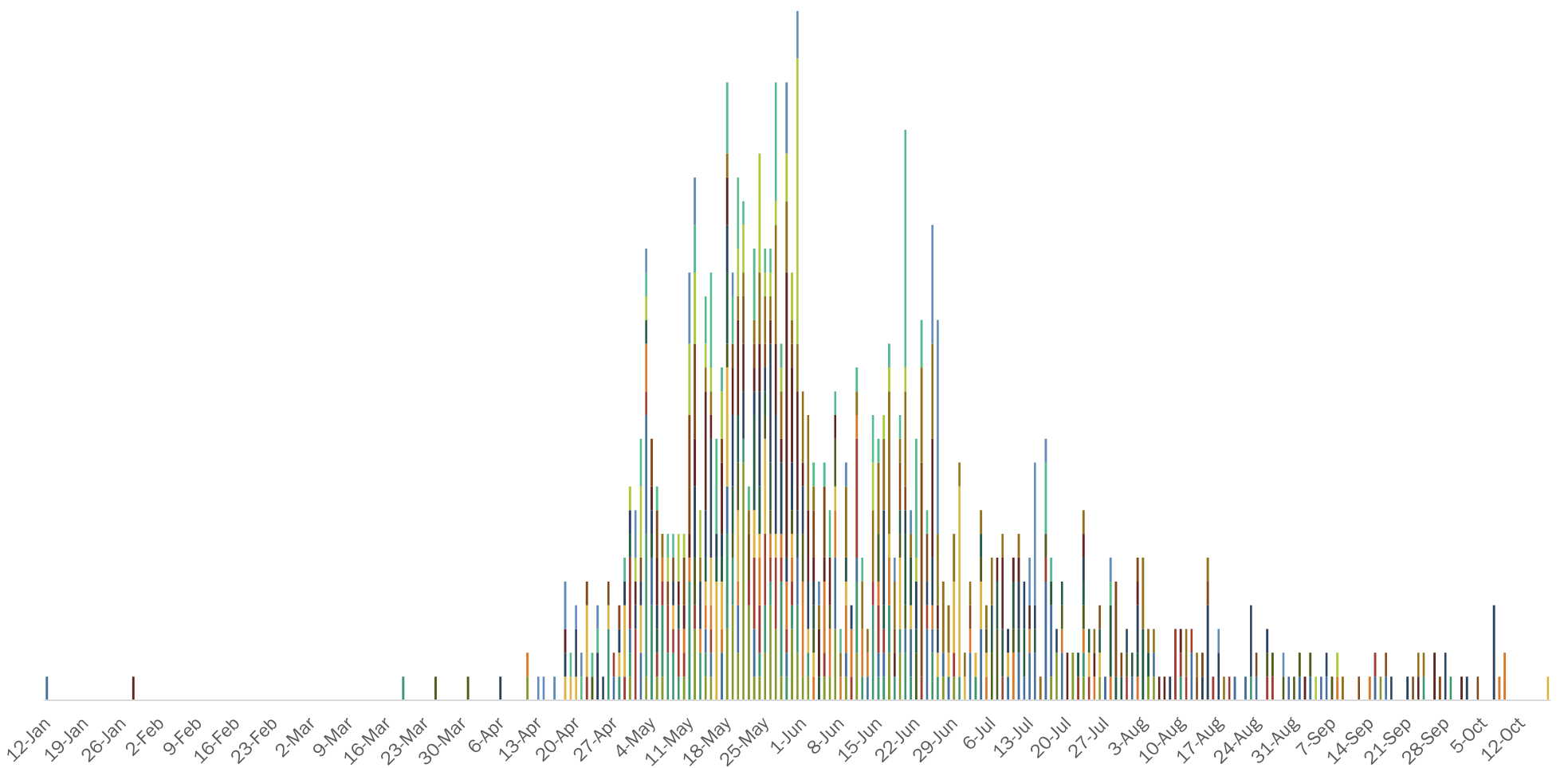
# Fairbanks Area - A View

## Time of Reported Ignitions 2011-2016



## Reported Ignitions by Day and Year

2002 2003 2004 2005 2006 2007 2008 2009 2010 2011 2012 2013 2014 2015 2016



2002-2016

# Fairbanks Area - A View

2002-2016

# Fairbanks Area - A View

2002-2016

# Fairbanks Area - A View

2002-2016

# Fairbanks Area - A View

2002-2016

# Fairbanks Area - A View

2002-2016

# Fairbanks Area - A View

2002-2016



# Fairbanks Area - A View

2002-2016

# Fairbanks Area - A View

2002-2016

# Fairbanks Area - A View

2002-2016

# Fairbanks Area - A View

Fires	ANCSA	BIA	BLM	DOD	FWS	NPS	PRI	STA	USFS
2002						1	51	23	
2003						1	66	11	
2004							47	30	
2005		1		1			39	25	
2006		1		2			38	17	
2007			1	1			35	31	
2008		2					22	19	
2009							34	32	
2010		1					54	54	
2011		2		1			45	49	
2012		3			1		31	32	
2013		2		1	1		73	34	
2014					2		35	22	
2015							38	43	
2016		2			1		16	33	

Acres	ANCSA	BIA	BLM	DOD	FWS	NPS	PRI	STA	USFS
2002						0.1	22124	1490	
2003						1	1930	871.7	
2004							7000	6E+05	
2005		3.4		950			140.3	6932	
2006		0.2		0.2			8.4	1E+05	
2007			0.1	5192			11.3	35095	
2008		0.4					14.1	1358	
2009							8.2	6E+05	
2010		40					67.4	11349	
2011		0.2		200			23135	28403	
2012		3.6			1.5		17.1	9088	
2013	1806.7			0.1	81.3		462.9	2531	
2014					38.6		9.1	78	
2015							8.1	50891	
2016		0.2			0.1		2.5	4371	

Earliest Fire Starts

Latest Fire Starts

11-Apr	2002	16-Sep	2002
19-Mar	2003	29-Sep	2003
27-Apr	2004	17-Sep	2004
22-Apr	2005	15-Sep	2005
11-Apr	2006	9-Oct	2006
18-Apr	2007	17-Oct	2007
25-Mar	2008	7-Sep	2008
30-Apr	2009	4-Aug	2009
6-Apr	2010	7-Oct	2010
28-Jan	2011	1-Oct	2011
22-Apr	2012	4-Oct	2012
6-May	2013	24-Sep	2013
30-Apr	2014	8-Sep	2014
19-Apr	2015	28-Jul	2015
13-Apr	2016	29-Aug	2016

Acres Protected

ANCSA

BIA

BLM

DOD

NPS

STATE

FWS

Row Labels	2002	2003	2004	2005	2006	2007	2008	2009	2010
12 AM									
1 AM									
2 AM									
3 AM									
4 AM									
5 AM				1	4				
6 AM		3	9		4	1			1
7 AM		4	10	3	6	1			
8 AM			2	1	1	4	3	1	
9 AM		1	7		1				
10 AM					1	2	2		
11 AM					1			1	
12 PM					1				
1 PM							1		
2 PM									
3 PM									
4 PM									
5 PM							1		
6 PM									
7 PM									

2002-2016

# Fairbanks Area - A View

8 PM  
9 PM  
10 PM  
11 PM

CRITICAL	FULL	LIMITED	MODIFIED
69%	21%	8%	3%

Season	Last Staffed Date	Earliest Staf Season
2002	22-Jul	15-May
2003	27-Jun	4-May
2004	3-Oct	7-Jun
2005	14-Aug	1-May
2006	8-Aug	5-Jun
2007	9-Jul	20-May
2008	10-Jul	6-Jul
2009	28-Aug	19-May
2010	21-Aug	2-May
2011	4-Nov	21-May
2012	14-Aug	26-Apr
2013	18-Aug	23-May
2014	19-Jun	21-May
2015	11-Aug	18-May
2016	23-Jul	15-Apr

Season

2002	13
2003	5
2004	15
2005	7
2006	8
2007	10
2008	4
2009	18
2010	16
2011	19
2012	11
2013	15
2014	3
2015	16
2016	11

staffed fires by year

Fire Cause	cum. Total
Human	897
Natural	220

CRITICAL	762	69%
FULL	230	21%
LIMITED	89	8%
MODIFIED	28	3%
	1109	

1
2
3
4
5
6
7
8
9
10
11
12
13
14
15
16
17
18
19
20
21
22
23
24
25
26
27
28
29
30
31
32
33
34
35
36
37
38
39
40
41
42
43
44
45
46
47
48
49
50
51
52
53
54
55
56
57
58
59
1
2
3
4
5
6
7

**2002**

2002-2016

# Fairbanks Area - A View



2002-2016

# Fairbanks Area - A View

45  
46  
47  
48  
49  
50  
51  
52  
53  
54  
1  
2  
3  
4  
5  
6  
7  
8  
9  
10  
11  
12  
13  
14  
15  
16  
17  
18  
19  
20  
21  
22  
23  
24  
25  
26  
27  
28  
29  
30  
31  
32  
33  
34  
35  
36  
37  
38  
39  
40  
41  
42  
43  
44  
45  
46  
47  
48  
49  
50  
51  
52  
53  
54  
55  
56  
57  
58  
59  
60  
61  
62  
63  
64

2002-2016

# Fairbanks Area - A View

65  
66  
67  
68  
69  
70  
71  
72  
73  
74  
75  
76  
77  
78  
1  
2  
3  
4  
5  
6  
7  
8  
9  
10  
11  
12  
13  
14  
15  
16  
17  
18  
19  
20  
21  
22  
23  
24  
25  
26  
27  
28  
29  
30  
31  
32  
33  
1  
2  
3  
4  
5  
6  
7  
8  
9  
10  
11  
12  
13  
14  
15  
16  
17  
18  
19  
20  
21  
22  
23  
24  
25  
26  
27

2002-2016



# Fairbanks Area - A View

28  
29  
30  
31  
32  
33  
34  
35  
36  
37  
38  
39  
1  
2  
3  
4  
5  
6  
7  
8  
9  
10  
11  
12  
13  
14  
15  
16  
17  
18  
19  
20  
21  
22  
23  
24  
1  
2  
3  
4  
5  
6  
7  
8  
9  
10  
11  
12  
13  
14  
15  
16  
17  
18  
19  
20  
21  
22  
23  
24  
25  
26  
27  
28  
29  
30  
31  
32  
33  
34  
35  
36  
37  
38

2002-2016

# Fairbanks Area - A View

39  
40  
41  
42  
43  
44  
45  
46  
47  
48  
49  
50  
51  
52  
53  
54  
55  
56  
57  
58  
59  
60  
1  
2  
3  
4  
5  
6  
7  
8  
9  
10  
11  
12  
13  
14  
15  
16  
17  
18  
19  
20  
21  
22  
23  
24  
25  
26  
27  
28  
29  
30  
31  
32  
33  
1  
2  
3  
4  
5  
6  
7  
8  
9  
10  
11  
12  
13  
14  
15  
16  
17  
18  
19

2002-2016

# Fairbanks Area - A View

20  
21  
22  
23  
24  
25  
26  
27  
28  
29  
30  
31  
32  
33  
34  
1  
2  
3  
4  
5  
6  
7  
8  
9  
10  
11  
12  
13  
14  
15  
16  
17  
18  
19  
20  
21  
22  
23  
24  
1  
2  
3  
4  
5  
6  
7  
8  
9  
10  
11  
12  
13  
14  
15  
16  
17  
18  
19  
20  
21  
22  
23  
24  
25  
26  
27  
28  
29  
30  
31  
32  
33  
34  
35

2002-2016

# Fairbanks Area - A View

36  
37  
38  
39  
40  
41  
42  
43  
44  
45  
46  
47  
48  
49  
50  
51  
52  
53  
54  
55  
56  
57  
58  
59  
60  
61  
62  
63  
1  
2  
3  
4  
5  
6  
7  
8  
9  
10  
11  
12  
13  
14  
15  
16  
17  
18  
19  
20  
1  
2  
3  
4  
5  
6  
7  
8  
9  
10  
11  
12  
13  
14  
15  
16  
17  
18  
19  
20  
21  
22  
23  
24  
25  
26

2002-2016

# Fairbanks Area - A View

27  
28  
29  
30  
31  
32  
33  
34  
35  
36  
37  
38  
39  
40  
41  
42  
43  
44  
45  
46  
47  
48  
49  
50  
51  
52  
53  
54  
55  
56  
57  
58  
59  
60  
61  
62  
63  
64  
65  
66  
67  
68  
69  
70  
71  
72  
73  
74  
75  
76  
77  
78  
79  
80  
81  
1  
2  
3  
4  
5  
6  
7  
8  
9  
10  
11  
12  
13  
14  
15  
16  
17  
18  
19

2002-2016

# Fairbanks Area - A View

20  
21  
22  
23  
24  
25  
26  
27  
28  
29  
30  
31  
32  
33  
34  
35  
36  
37  
38  
39  
40

# Fairbanks Area - A View

Avg. Acres/Year =

2011	2012	2013	2014	2015	2016
			1		
		1	3		1
			1		
	1		1		2
	1		2		
		3		1	1
	2	1	2	1	1
	1	3	2		3
	3	1	5	1	2
	6	6	4	5	3
	6	5	12	6	4
	9	1	3	1	11
	4	3	13	8	6
	11	11	11	5	13
	10	6	9	7	10
	7	6	15	8	7
	7	5	5	3	5
	9	3	8	6	5

2002-2016

# Fairbanks Area - A View

11	4	5	2	4	3
5	5	1	3	1	
3	3	3	2	2	1
1		5		3	

Fire Name	Staffed Days
2002	52
10 Mile Standard Crk	2
ANDERSON PARK	7
Dredge Bucket	1
Fortune Creek	3
Grand Teton Rd.	4
Lower Chatanika	2
Mile 314.5 Parks	2
Moose Lake	3
REFINERY	1
REX	5
Salcha River	2
Stoney Hollow	3
WEST FORK CHENA	17
2003	23
Lignite Creek	2
Parks 297	2
Ptarmigan	7
Rex Bridge	11
SANDURI	1
2004	166
Aggie 2	17
Aggie Creek	1
Black Spot	3
Bonnifield	2
Boundary	84
Dry Slough	2
Little Lake	5
Lucky Creek	6
Minto 1	6
Nenana River	5
Tata-what	4
Tors	18
Totat East	2
Totatlanika	6
Washington Creek	5
2005	21
Chatanika	6
Dunbar	2
Goose Creek	3
Henderson	3
Moose Trail	2
Railroad 1	4
Totatlanika	1
2006	64
Hipas	4
Irene Mae	2
Lincoln Creek	1
Little Ag /	3
Old Minto	5
Parks Hwy	38
Standard Creek	5
Teklanika	6
2007	21
10 Mile Salcha River	1
Abraham	1
Ferry	6
Flat Creek	1
Hayes Dome	1
Minto Flats	3
Pandora	3
Standard Creek East	1
Teklanika	3
Washington Creek	1
2008	6
Bear Creek	3

2002-2016



## Fairbanks Area - A View

Chicken Creek	1
Little Bear	1
Toga	1
2009	145
Bear Stand	1
Brock Road	8
CHATANIKA LAKE	4
Foxhole	4
Gay Gulch	1
Harding Lake	4
Hardluck Creek	23
June Creek	3
Logging Slash	10
Lunch Lake	12
Mile Post 315	1
Minto Flats South	11
MP 287	1
Nenana Ridge	6
Old Valdez Trail	1
Ottertall Creek	4
Railbelt Complex	47
Rex Creek	4
2010	61
263 Parks	4
Anaconda Creek	3
Broken Tree	5
Caribou	1
Crescent Island	9
Denali	7
East Kantishna	3
East Minto Lake 2	1
Festival	1
HOLDOVER	2
Julius Creek	4
Montane	4
Nenana Gunrange	1
Popavich	8
Shovel Creek	6
South Fork Creek	2
2011	120
Anaconda Creek	6
Coal Creek	11
Colorado Cr.	2
Flat Black	1
Francis Creek	6
Ft Knox #2	1
Harrington Cr.	1
Hastings	40
Healy Creek	4
Hobo Camp Fire	1
Leuthhold	1
Light Socket Fire	1
Little Chena	2
Mcloud Creek	3
Moose Mountain	32
Rolling Stone	1
Sourdough Creek	2
Washington Creek	3
Windy Creek	2
2012	36
Anaa Baasee	2
Bear Creek #3	2
Bear Creek #4	14
Bonnifield #2	8
Mesa Ct	1
Mile 323 Parks Hwy	2
Range Fire	2
RESOLUTION	1
Tatlanika	1
Totatlanika	1
Totek	2
2013	82
Bear Creek	1
Bonanza	1

2002-2016

## Fairbanks Area - A View

California Creek	2
Caribou Creek	8
Clear AFB	12
Eldorado	1
Half Way Road	1
Kanuti	14
Long Creek	6
Louise Creek	1
Moody Creek	1
Old Valdez Trail	7
Rex Bridge	5
Skinny`s Road	20
Sled Road	2
2014	7
Old Valdez Trail	1
Silver Creek	2
Steele Creek	4
2015	238
Aggie Creek	47
Anaconda Creek	16
Bonanza	1
Fish Creek	33
French Gulch	2
Hayes Creek	3
June Creek	10
Kobe	36
Nenana Ridge	19
Ohio Creek	1
Railroad 364.5	3
Rex Complex	32
Ruby Creek	16
Standard Creek	5
Standard Valley	3
West Fork	11
2016	38
2016 French Gulch	1
2016 Louise Creek	3
2016 Washington Cree	7
Bonanza Creek	2
Caribou Creek	3
Fairbanks Creek	1
Lost Slough	5
Lower Washington Cre	1
Mid Salcha	10
Poker Creek	4
Vault Creek	1
2017	8
Kobe Field	1
Little Caribou Creek	1
McCoy Creek	1
Middle Nenana River	2
MP 308.5 Richardson	2
Tanana River 15 Mile	1

# Fairbanks Area - A View

2002-2016

# Fairbanks Area - A View

2002-2016

# Fairbanks Area - A View

2002-2016

# Fairbanks Area - A View

2002-2016

# Fairbanks Area - A View

2002-2016

# Fairbanks Area - A View

2002-2016



# Fairbanks Area - A View



# Fairbanks Area - A View

Reported Ignitions by Day/Year Pivot table Date in rows, year in column header

	2002	2003	2004	2005	2006	2007	2008	2009	2010	2011	2012	2013	2014	2015	2016
12-Jan			1												
28-Jan										1					
19-Mar		1													
25-Mar							1								
31-Mar							1								
6-Apr									1						
11-Apr	1				1										
13-Apr															1
14-Apr															1
16-Apr															1
18-Apr							1		1	1					2
19-Apr							1							1	
20-Apr							1		2						1
21-Apr														1	1
22-Apr				1		3					1				
23-Apr							1							1	
24-Apr									2					1	1
25-Apr									1						
26-Apr		3				1					1				
27-Apr			1	1											
28-Apr		1					1		1		1				
29-Apr				1		3			1					1	
30-Apr	1	1	1	3				1	1				1		
1-May				3					1	1			1		2
2-May			2			2			1		1		3	2	
3-May	1	6	5	1	2			1					1	1	1
4-May		4	2					1	1	1	2				
5-May	1			1				1	1	2	2			1	
6-May	1	3		1	1							1			
7-May		2		2							1		1	1	
8-May		2		1		1			1		1			1	
9-May		1		2				1		1			2		
10-May	1			1	1					1	2		1		
11-May		5			1					1	5		3		3
12-May	3			1			2		3	2	4		3	2	2
13-May		2			1				2			1	2		
14-May	1	1	1		1	1		1	2	5		1	1	2	
15-May	1		1	1	1	2			5	1		1	1	4	
16-May						5		1	1					4	
17-May			2		1	2		1	1	3	1		2	1	
18-May	3	4	2			5	1	3	2	2		1		3	
19-May	4	2					1	2	3	2	1			2	1
20-May	2		2		1	3	2	2		4		1	2	3	
21-May	10	1							2	2	2	1	2	1	
22-May	4			1							2	1		1	
23-May	1		2	3		2		4	1	1	1	1		3	
24-May	1	1		2	2	1		2	4	2		3	5		
25-May	2	2		3		4	1	1	1		1	2	1	1	
26-May	4	1		1	1		1	2	5	1		1	1	1	
27-May	3			3		1			5	3		5	1	5	
28-May	1	4		1	1				3	1		2	1	1	
29-May		1	1	1	2				1	12		3	2		3
30-May	3	1		1	1	1	1		2	4	1	1	2		
31-May	2	2	2					1	1	5		2	12		2
1-Jun	1				4		2		2	1		3			
2-Jun	1	1				1			2	3		4			
3-Jun					1	1	1	1	1	1	2	1		1	
4-Jun								1		2		1			1
5-Jun	1			1	3					1	3			1	
6-Jun	1				2		1			2				2	
7-Jun	3		3		2	1	2			1				1	
8-Jun					1							1		1	
9-Jun	1		1		2	1		1				3			1
10-Jun				1	2				1						
11-Jun	2	3	1	5	1							1		1	
12-Jun		1			2							2		1	
13-Jun			1		1							1			
14-Jun		4		1								3	2	2	
15-Jun		1	1	2	1		2					3		1	
16-Jun		1	1	1				1	4			3	1		
17-Jun	2	2			2	1						6	1	1	

2002-2016

# Fairbanks Area - A View

18-Jun		1							1	1	2			1
19-Jun	2	1				3	1	1		2	1		1	
20-Jun		2	1				1	3	1	1	4	1	10	
21-Jun		1	2			1		2			1			1
22-Jun							2	1	2			1	5	
23-Jun				1						9	4		2	
24-Jun			3	1					1	2			1	
25-Jun		2	1		1				2	5		4		5
26-Jun		1				1			1	1		3		9
27-Jun	1		1									3		
28-Jun			1			1						2		
29-Jun	1			1		3						2		
30-Jun		1				8						1		
1-Jul						1						1		
2-Jul			2		1					1		1		
3-Jul		1				1								
4-Jul			3			2	1	1				1		
5-Jul					1	1	1					1		
6-Jul							2	2				2		
7-Jul							3	2		1				
8-Jul				1				2		3		1		
9-Jul			1			1			1					
10-Jul					2		1	2		1				
11-Jul			2					1	2	1		1		
12-Jul			1					2	2					
13-Jul			2		1					1				2
14-Jul			2					1	1					6
15-Jul											1			
16-Jul			5	1			1						3	1
17-Jul	1		3					1					1	
18-Jul	2								1					
19-Jul			2		1		1	1						
20-Jul										2				
21-Jul	2													
22-Jul				1				1						
23-Jul	1	1			1		1	1	1	1		1		
24-Jul				1		1		1						
25-Jul					1					1		1		
26-Jul	1					1		1			1			
27-Jul			1											
28-Jul					1			3					1	1
29-Jul								1			4			
30-Jul								1			1			
31-Jul				1			1		1					
1-Aug			1					1						
2-Aug					1			1	2	1	1			
3-Aug								3				3		
4-Aug	1							1				1		
5-Aug	1		1									1		
6-Aug										1				
7-Aug										1				
8-Aug									1					
9-Aug				3										
10-Aug		1		1						1				
11-Aug				1								2		
12-Aug			2	1										
13-Aug											1	1		
14-Aug									1		1			
15-Aug									4		1	1		
16-Aug				1										
17-Aug									2					1
18-Aug												1		
19-Aug				1										
20-Aug			1											
22-Aug			1											
23-Aug		1							3					
24-Aug			1								1			
26-Aug				1			1		1					
27-Aug				1			1							
29-Aug							1							1
30-Aug			1											
31-Aug							1							
1-Sep			1				1							
2-Sep									1					

2002-2016

# Fairbanks Area - A View

3-Sep		1			1			
4-Sep								1
5-Sep		1						
6-Sep		1				1		
7-Sep					1			
8-Sep			1					1
9-Sep							1	
12-Sep							1	
14-Sep			1					
15-Sep		1	1					
16-Sep	1							
17-Sep		1					1	
18-Sep						1		
21-Sep						1		
22-Sep							1	
23-Sep						1		1
24-Sep	1							1
26-Sep						2		
27-Sep							1	
28-Sep						2		
29-Sep	1							
1-Oct						1		
2-Oct						1		
4-Oct							1	
7-Oct						4		
8-Oct			1					
9-Oct			2					
17-Oct				1				