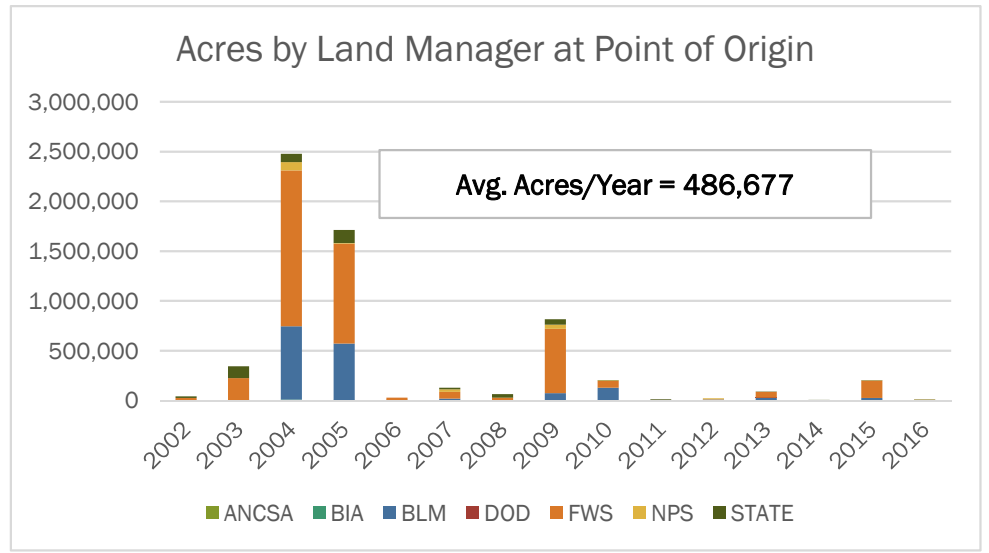
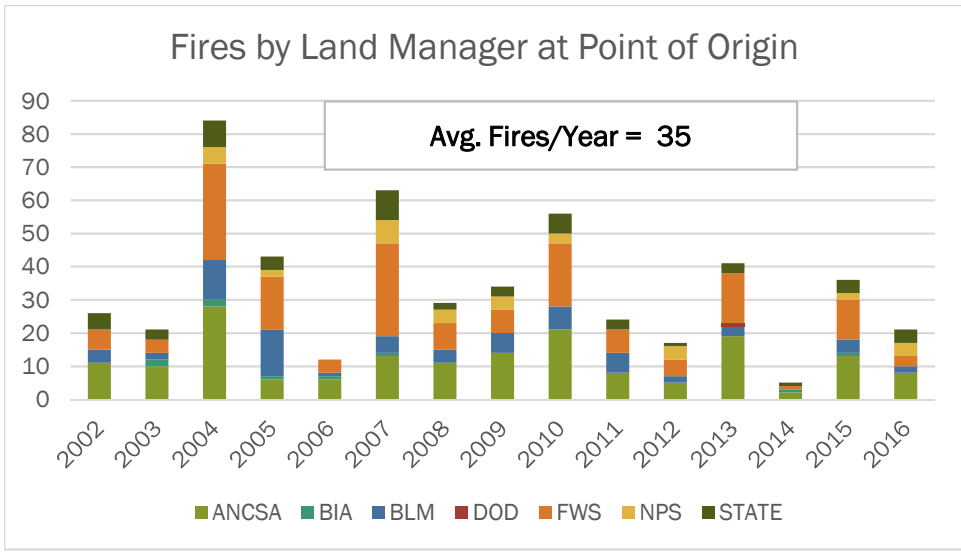
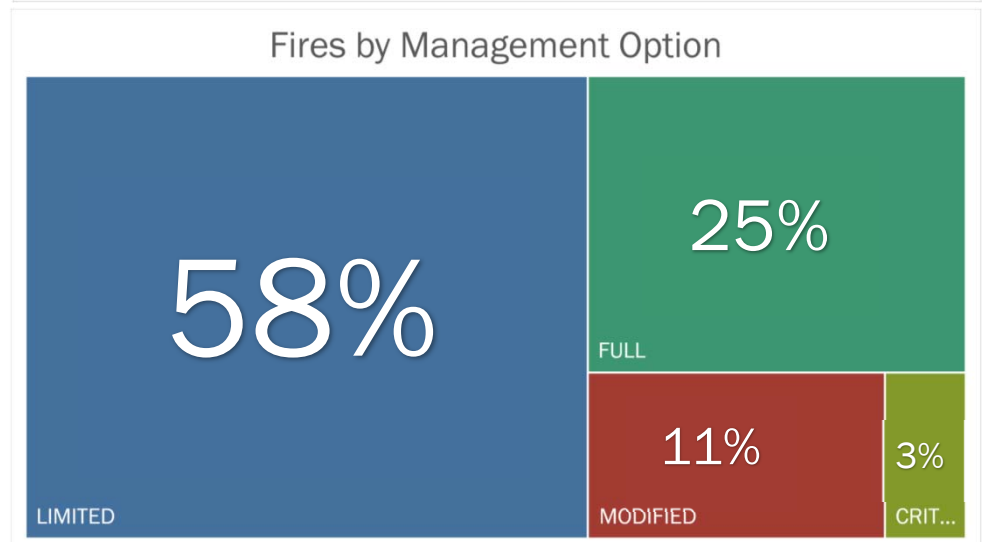
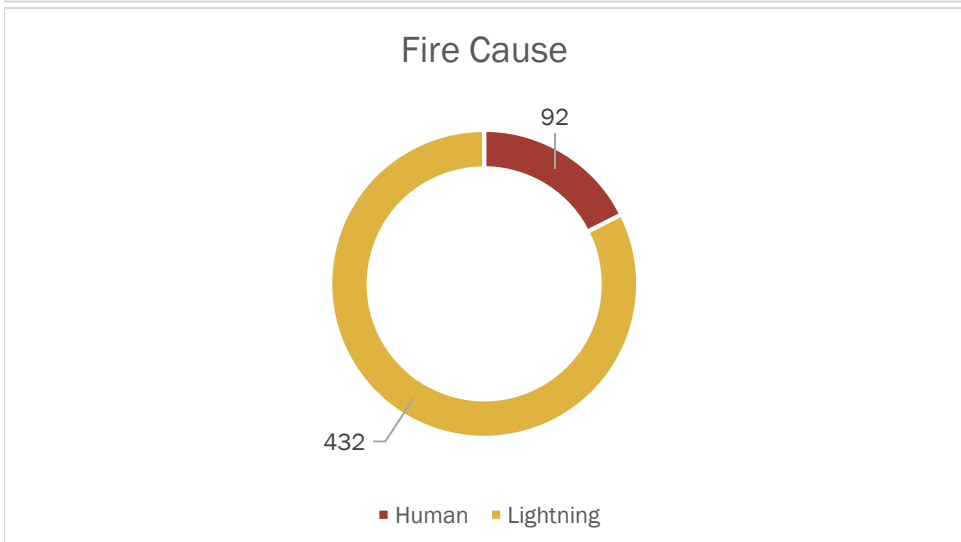
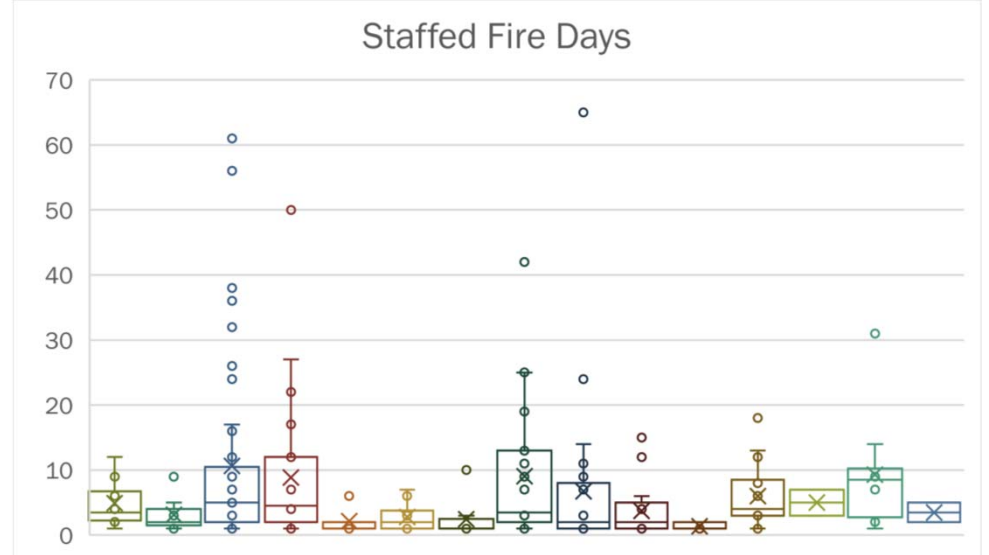
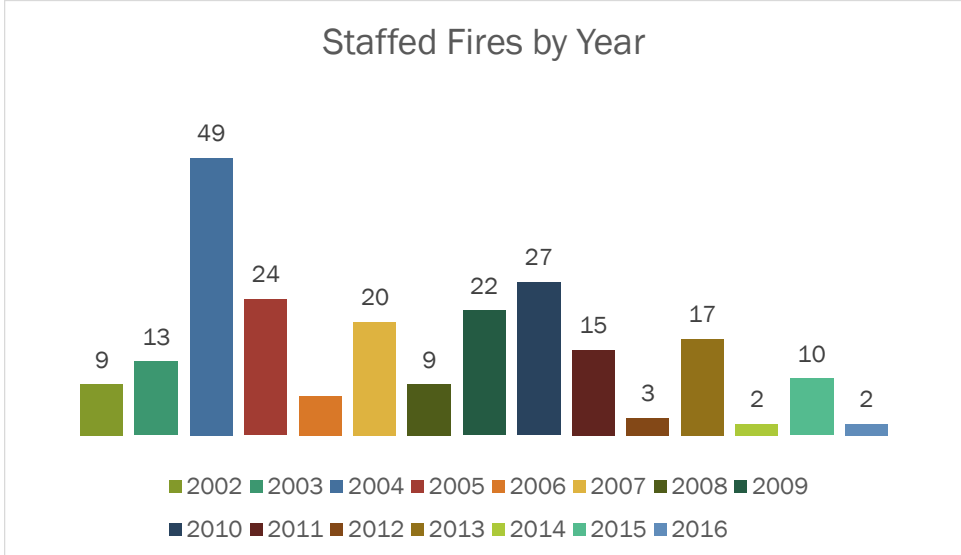
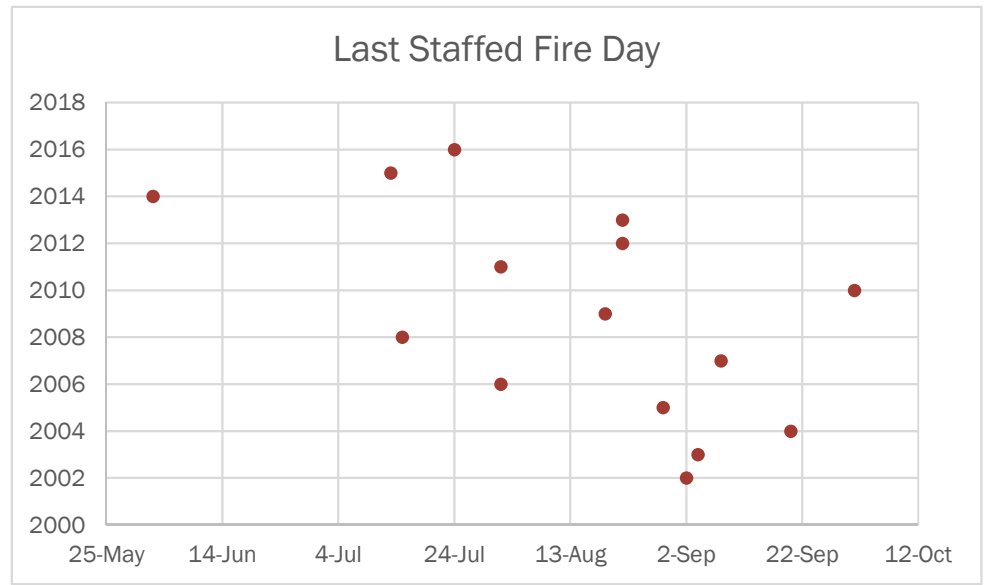
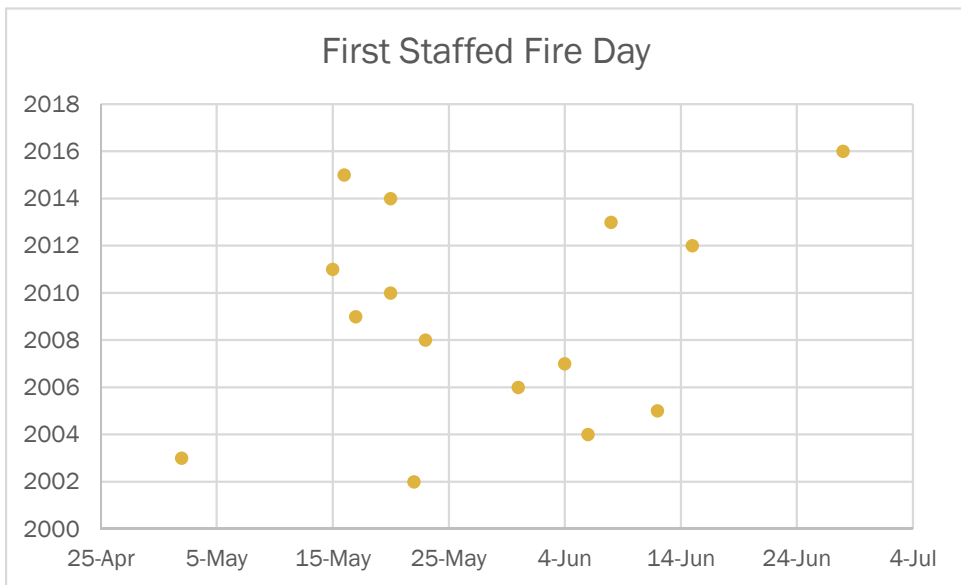
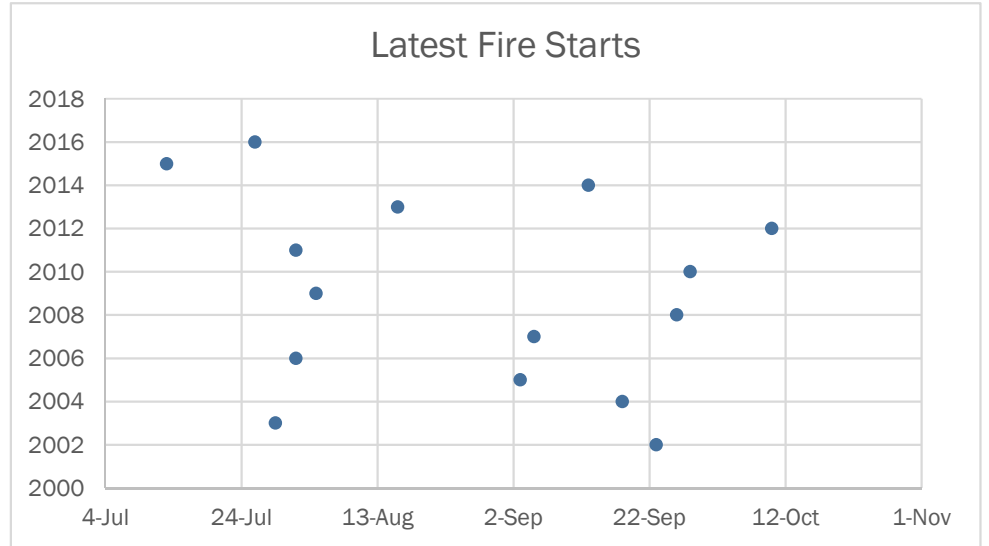
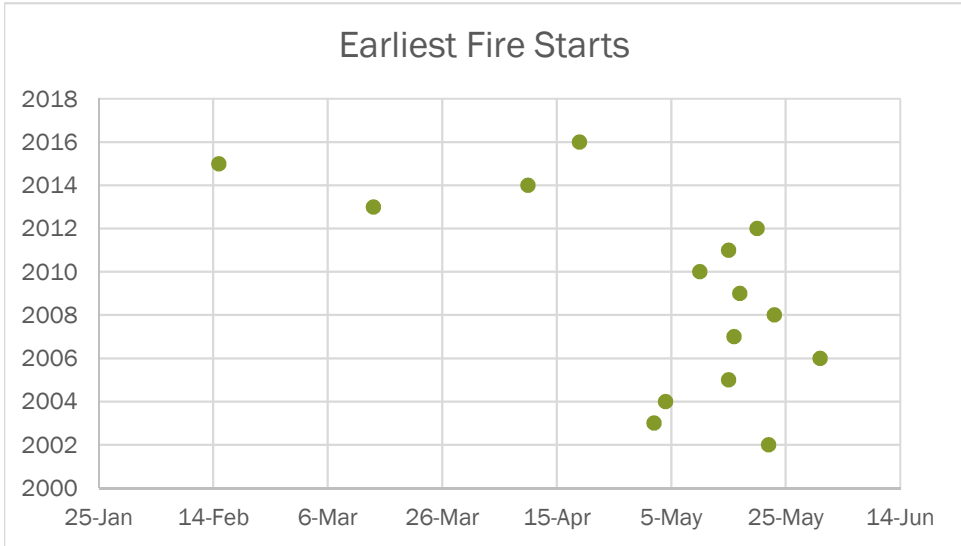


Upper Yukon Zone - A View



Acres Protected by Land Manager

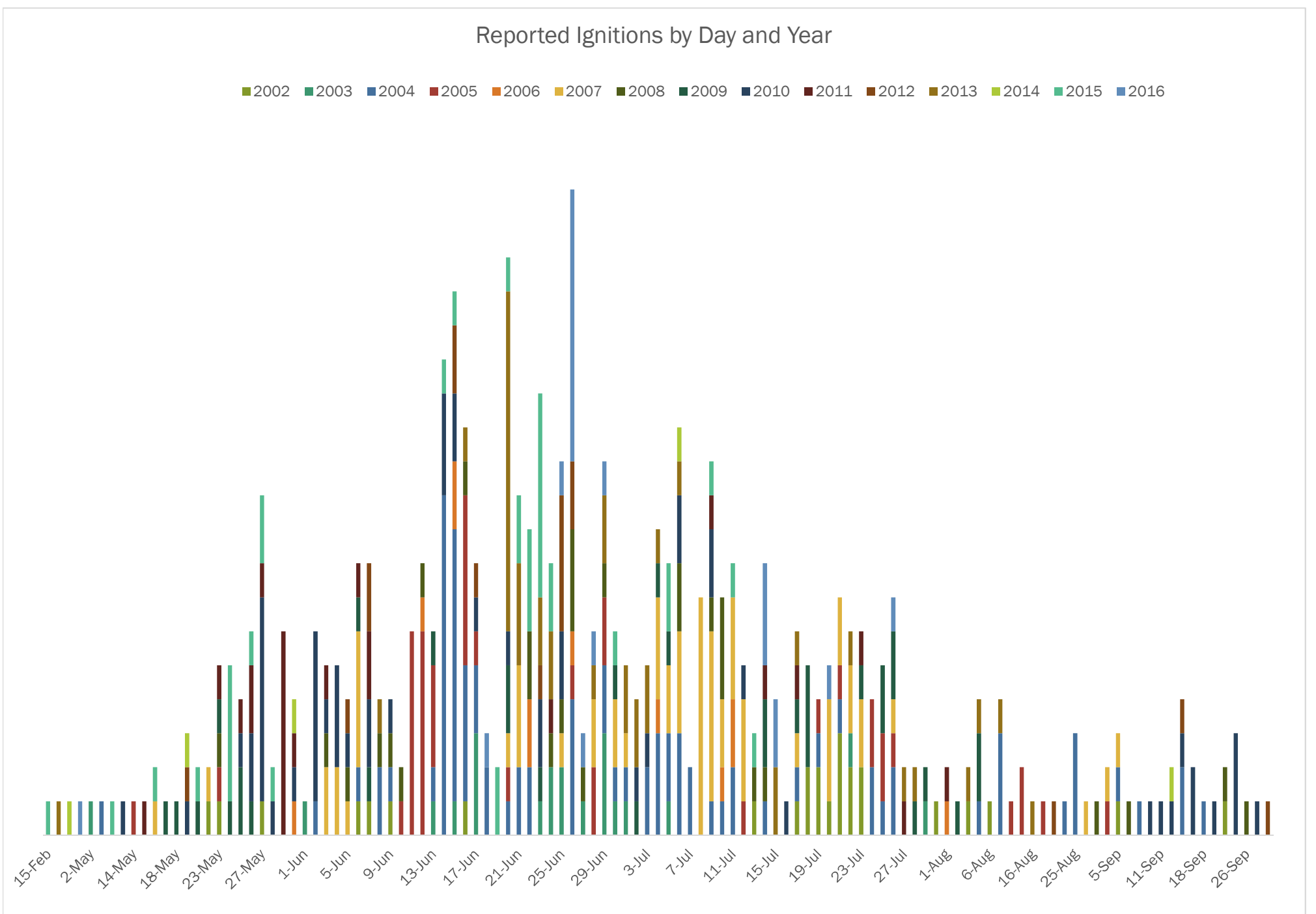
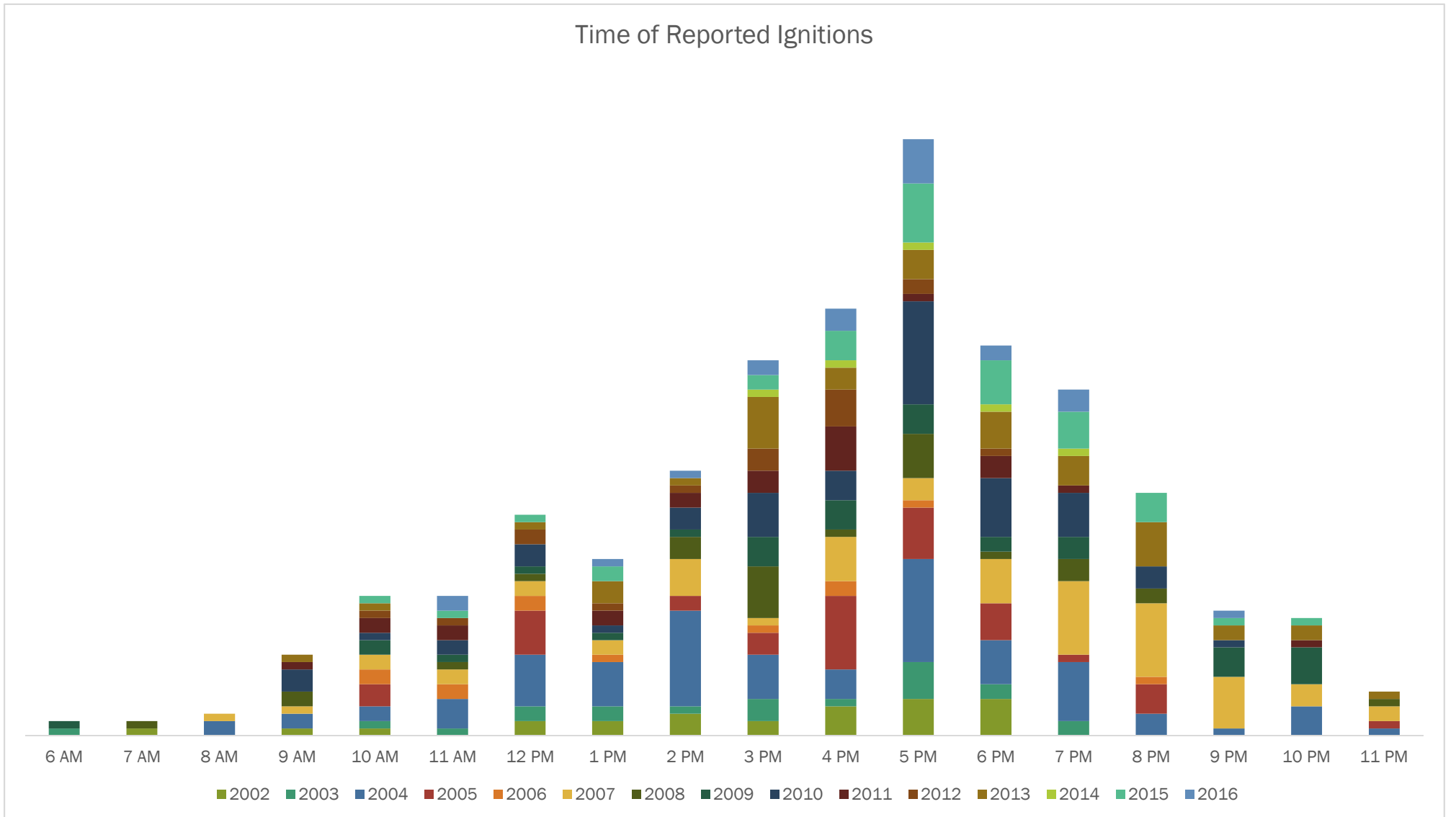
ANCSA	6,233,522	12%	BLM	7,563,113	15%	NPS	2,217,737	8%	USFWS	28,411,942	55%
BIA	67,625	0%	DOD	697	0%	STATE	7,477,697	14%	Other Fed	106	0%



2002-2016

Includes 3% Unplanned

Upper Yukon Zone - A View



2002-2016

Includes 3% Unplanned