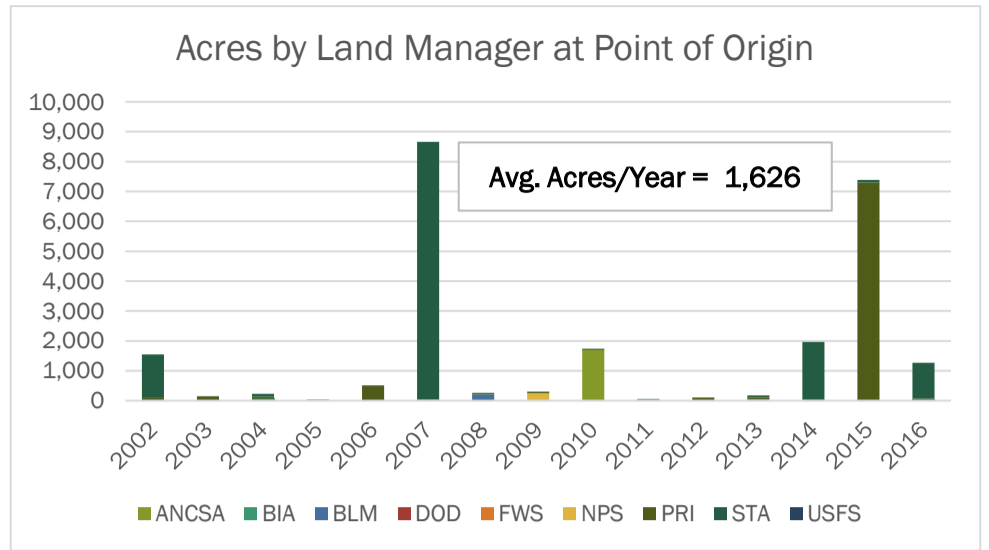
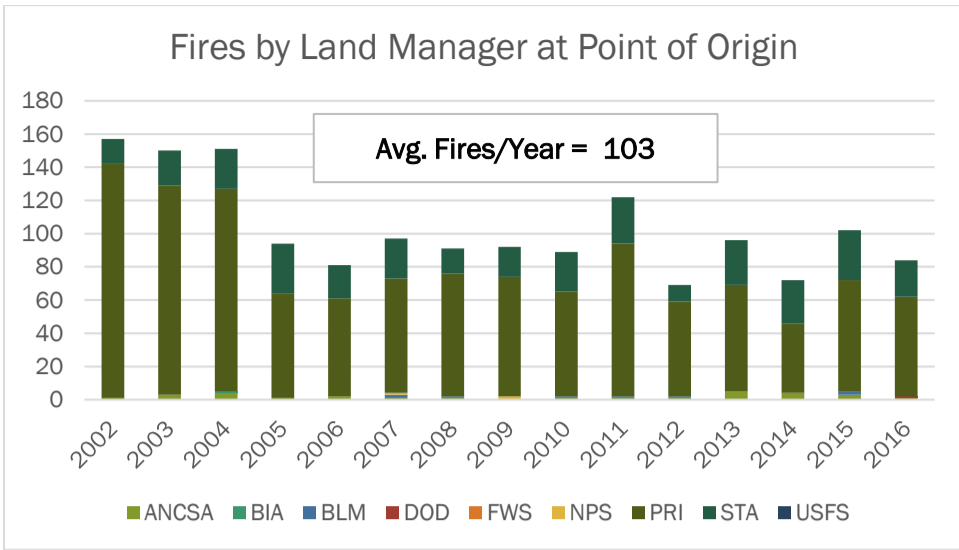
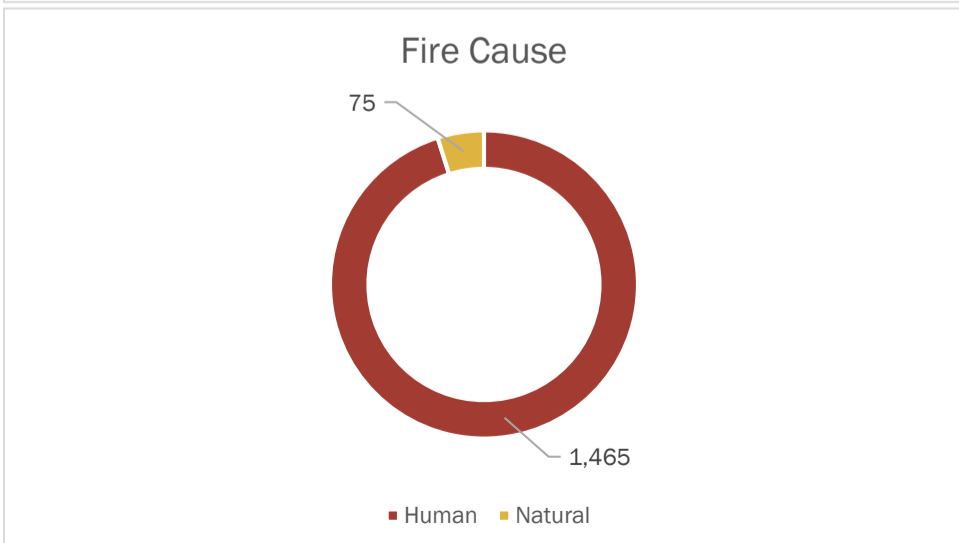
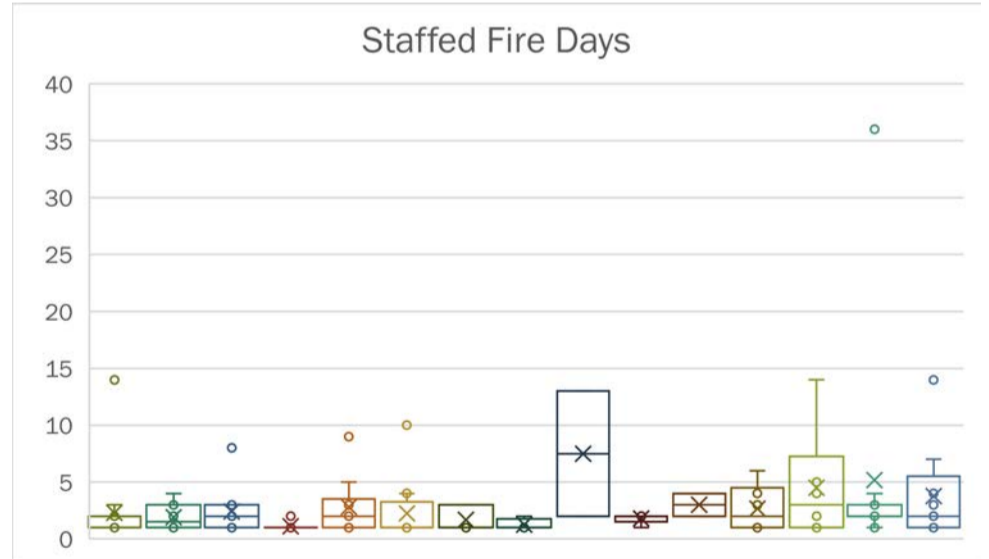
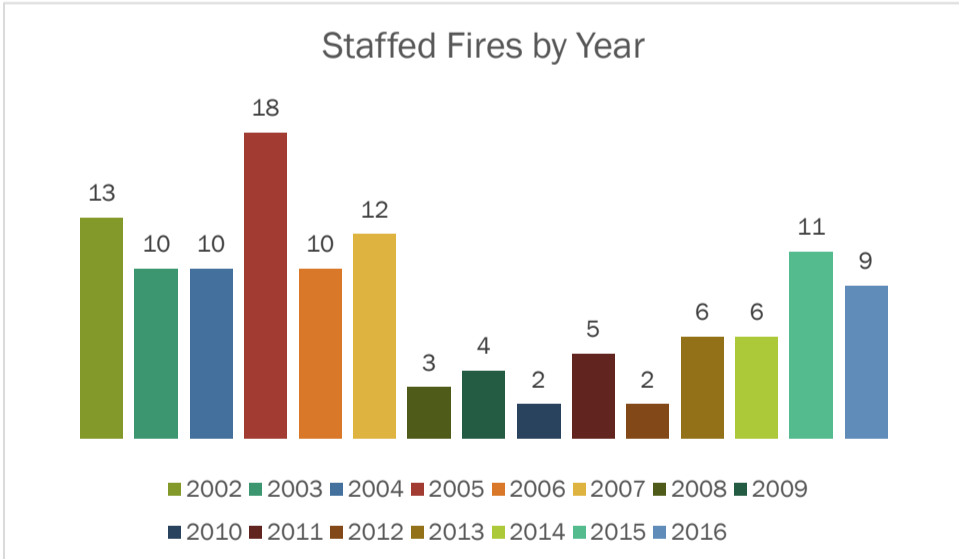
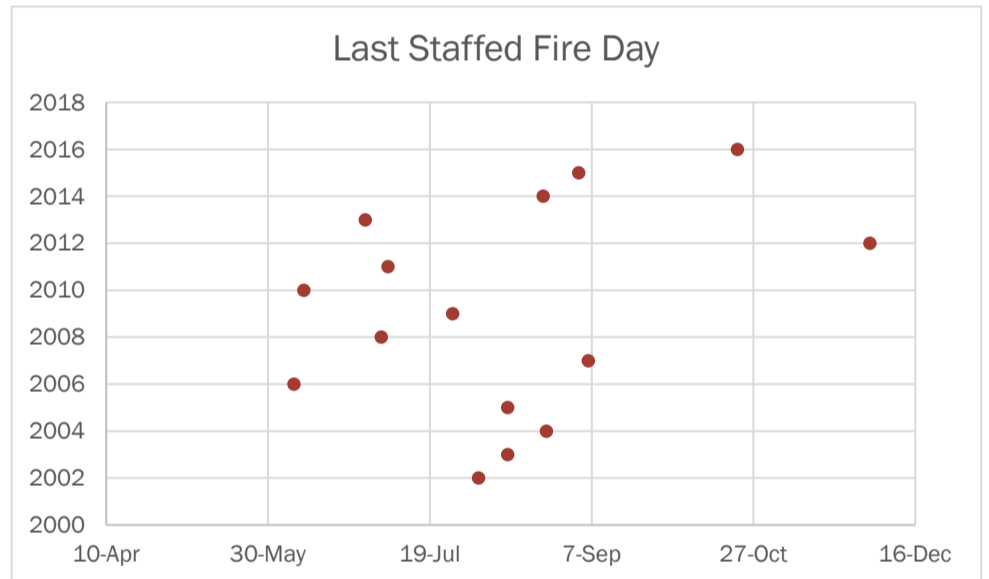
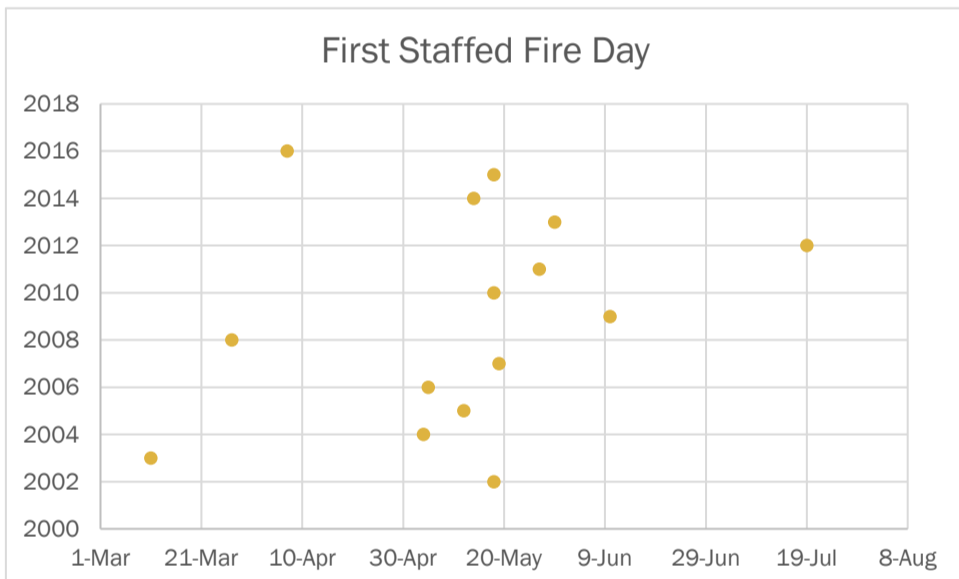
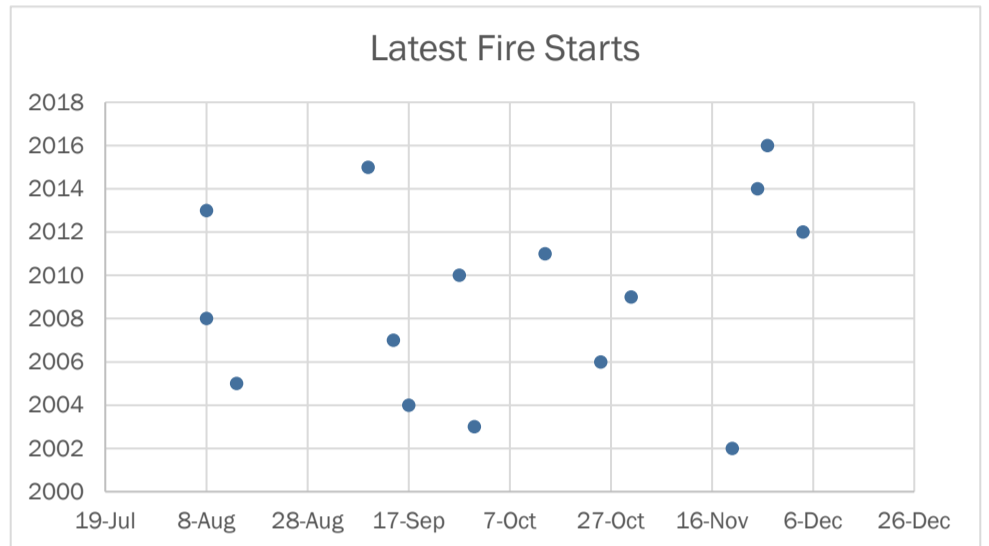
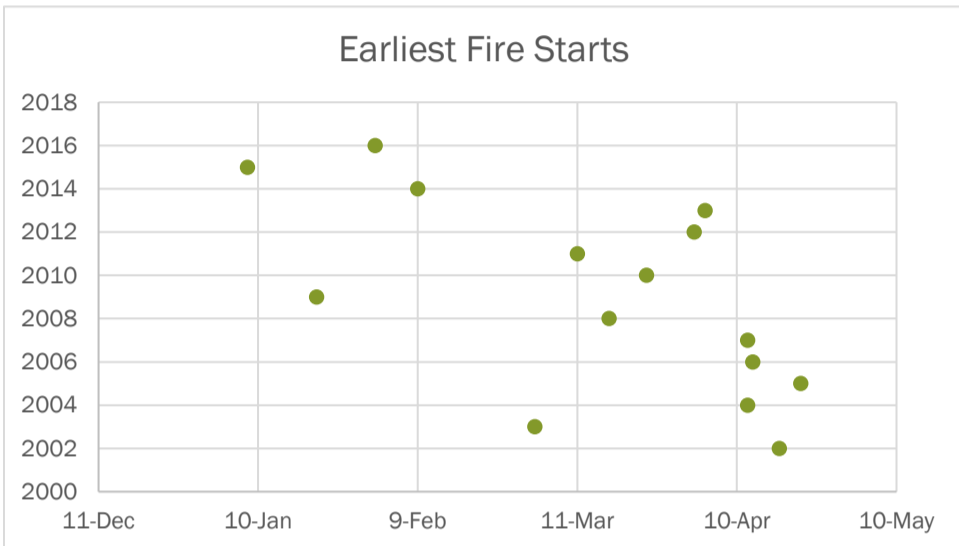


# Anchorage/Mat-Su Area - A View



### Acres Protected by Land Manager

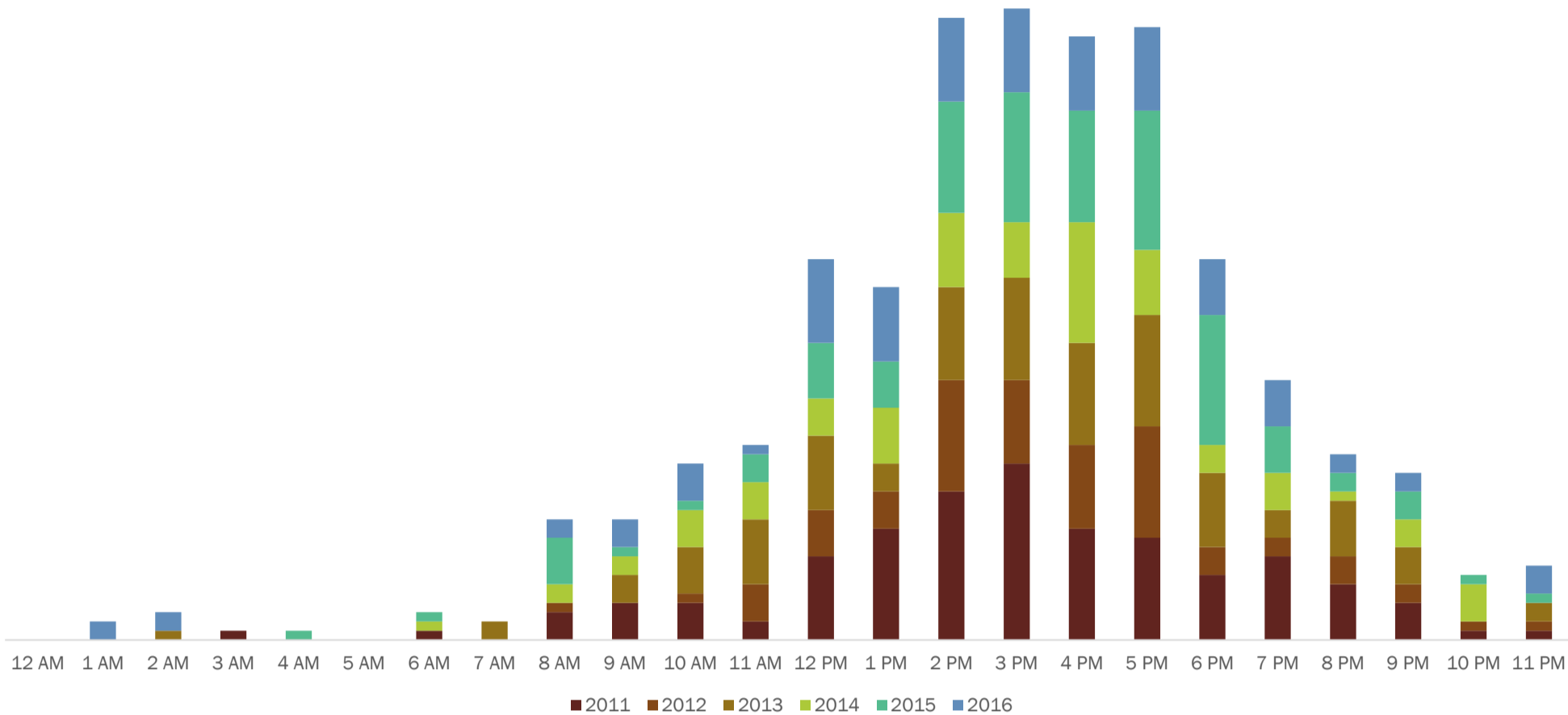
ANCSA	668,268	5%	BIA	8,351	0%	BLM	1,294,925	9%	DOD	74,779	1%	NPS	1,678,755	12%
OTHER FED	2,467	0%	PRIVATE	469,090	3%	STATE	10,135,430	71%	USFS	4,553	0%	USFWS	-	0%



2002-2016

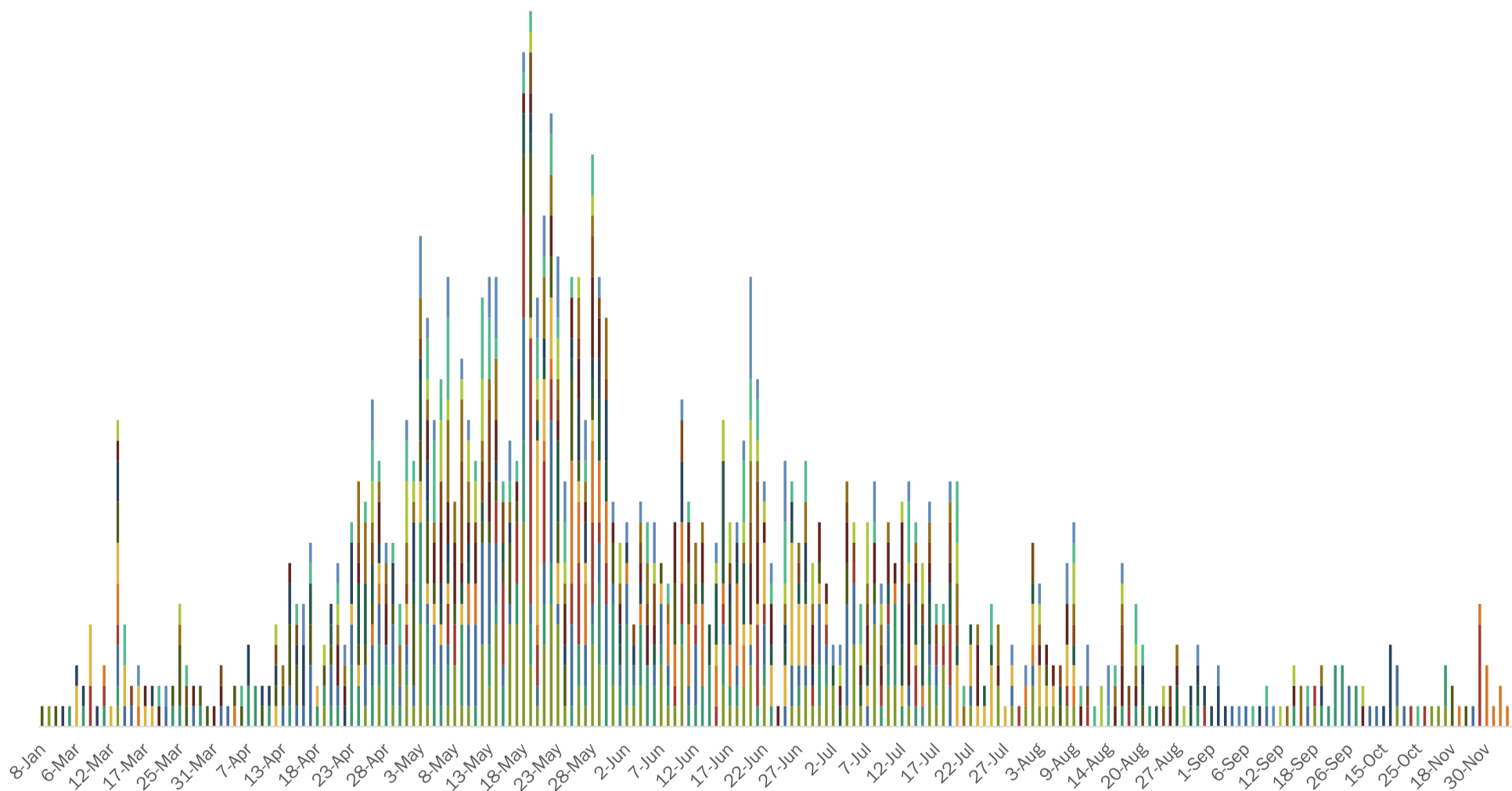
# Anchorage/Mat-Su Area - A View

## Time of Reported Ignitions 2011-2016



## Reported Ignitions by Day and Year

2002 2003 2004 2005 2006 2007 2008 2009 2010 2011 2012 2013 2014 2015 2016



2002-2016