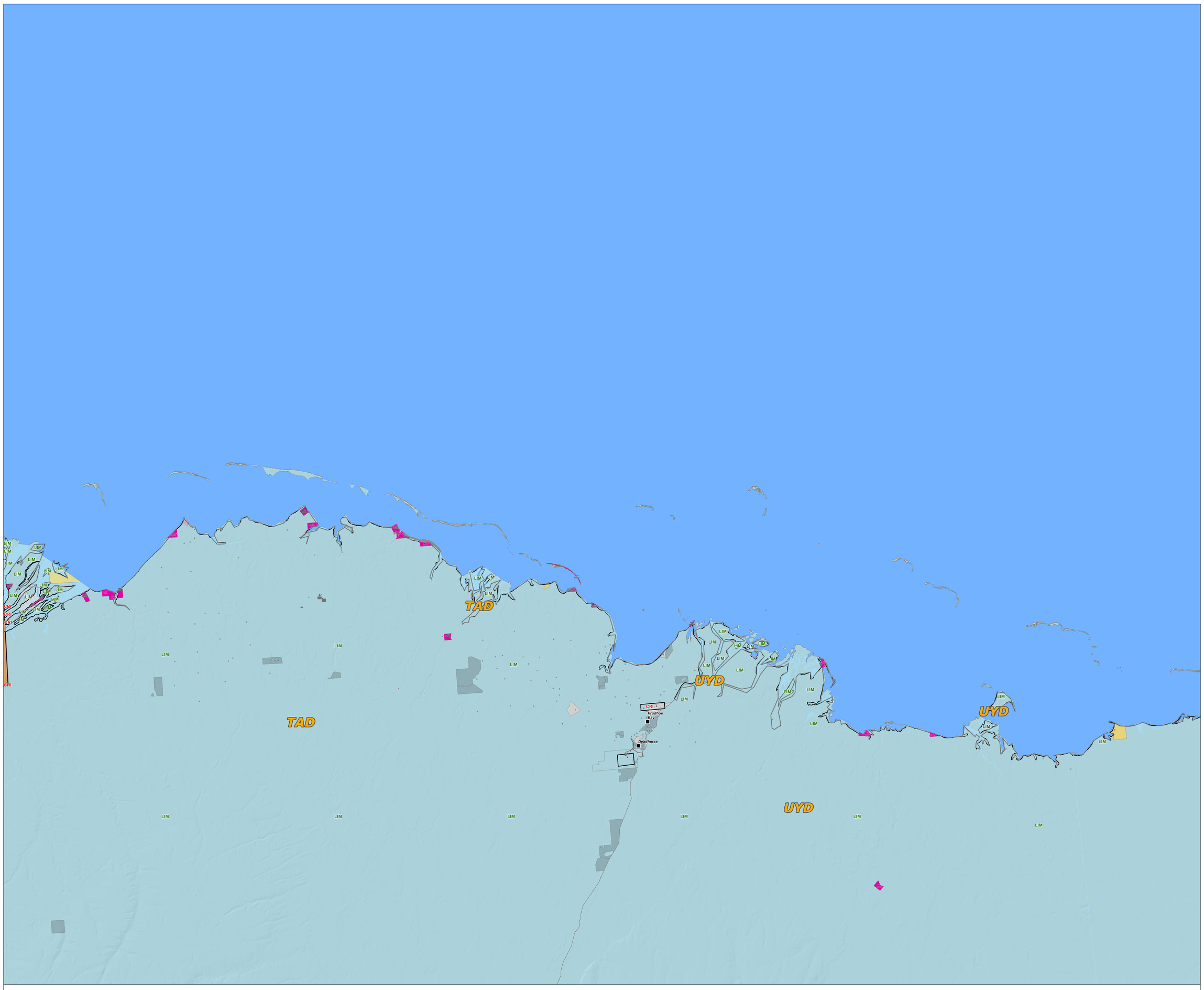

Native Allotments
BLM
NPS
USFS
USFWS
DOD
Other Fed.
State
ANCSA: Regional Corp
ANCSA: Vil. Corp
ANCSA: Nat. Corp
Borough
City
Private

Known Sites

- Avoid
- Critical
- Full
- Non-Sensitive
- Unknown

0 4.5 9 18 27 36 Miles

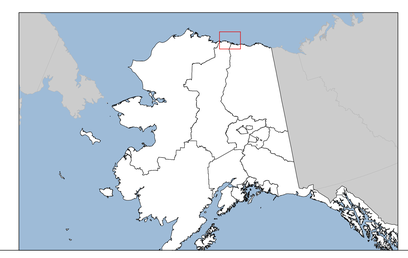

N

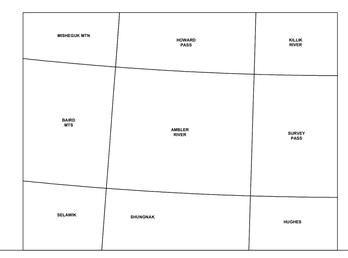

Map updated on 4/29/2016
Alaska Fire Service GIS Group
(907) 356-5587

This map is intended for display purposes only. No warranty is made by the Bureau of Land Management or the Alaska Fire Service as to the accuracy, reliability, or completeness of information displayed. Fire Perimeters are provided by the Alaska Fire Service itself. Other data was compiled from various public sources. This spatial information may not meet National Map Accuracy Standards. This product was developed through digital means and may be updated without notification.