

Fuels Mitigation

96

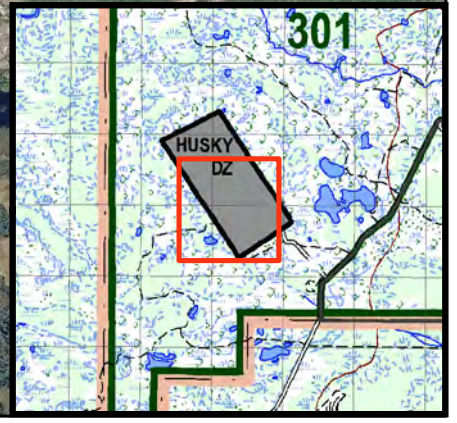
7182000m N

82


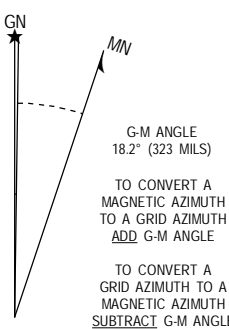


Specifications
 Thin spruce, 12 foot spacing
 Pile for burning
 Limb all remaining spruce

5



496000m E



Military Elements

- Landing Zone
- Gate
- Restricted Access
- Impact Area
- Drop Zone
- Range Area
- Training Area
- Installation Boundary

1:7,240

0 0.0375 0.075 0.15 0.225 0.3 Kilometers

ELLIPSOID WORLD GEODETIC SYSTEM 1984
 GRID 1,000 METER UTM ZONE 6
 PROJECTION TRANSVERSE MERCATOR
 VERTICAL DATUM MEAN SEA LEVEL
 HORIZONTAL DATUM WORLD GEODETIC SYSTEM 1984

Map Elements

- Structure
- Populated Area
- Stream
- Intermittent Water
- Permenant Water
- Wetland
- Forest
- Open Woodland
- Scrub

Roads

- Primary, All weather
- All weather
- Fair Weather
- Trail

Railroad

- Multiple Track
- Single Track

Contour Lines

- Index

Date: 3/6/2020